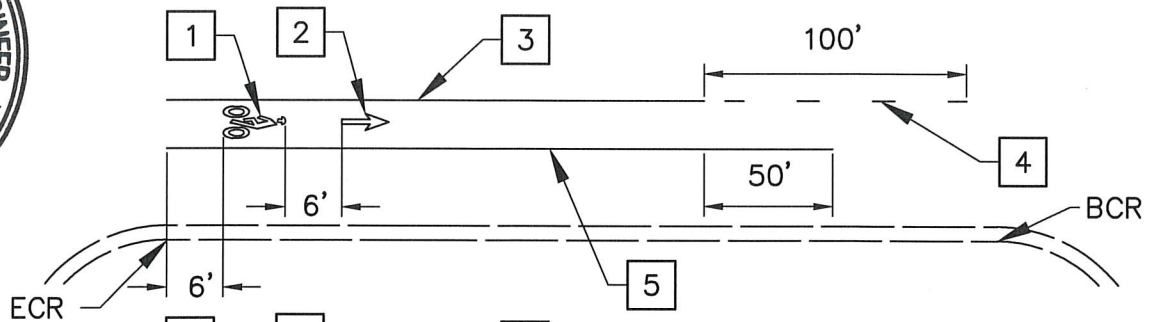
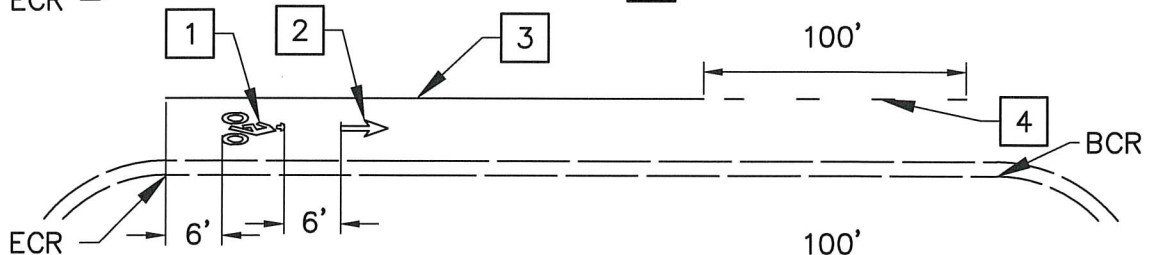




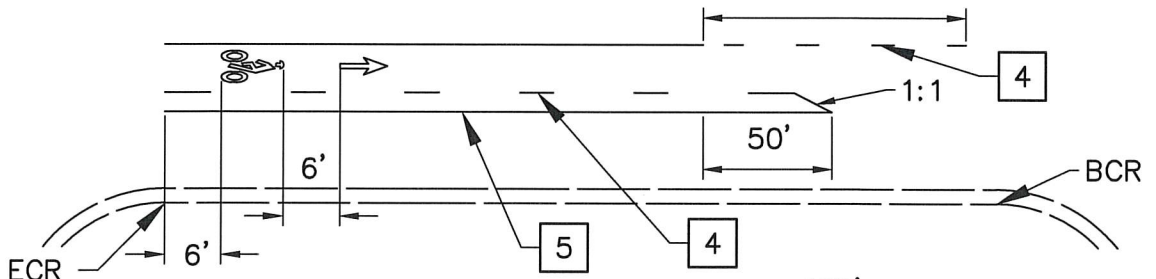
CLASS II LANE WITH PARKING



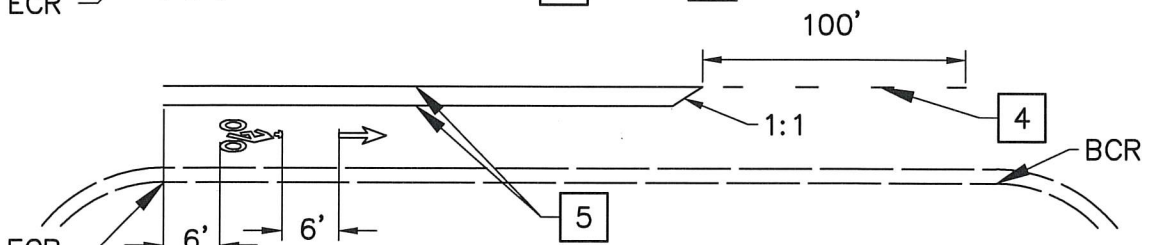
CLASS II LANE WITHOUT PARKING



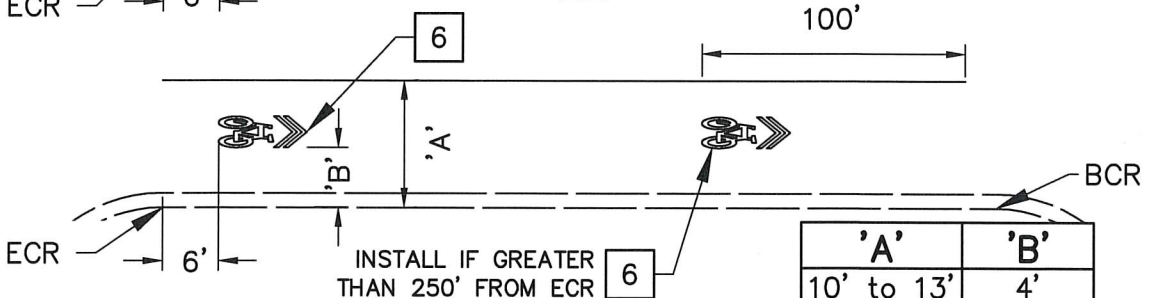
CLASS II LANE WITH BUFFER AND PARKING



CLASS II LANE WITH BUFFER AND WITHOUT PARKING



CLASS III LANE



NOTES:

1. BICYCLE LANE SYMBOL WITH PERSON PER CALTRANS STD PLAN A24C.
2. BIKE LANE ARROW PER CALTRANS STD PLAN A24A.
3. BIKE LANE LINE, DETAIL 39 PER CALTRANS STD PLAN A20D.
4. BIKE LANE INTERSECTION LINE, DETAIL 39A PER CALTRANS STD PLAN A20D.
5. RIGHT EDGELINE, DETAIL 27B PER CALTRANS STD PLAN A20B.
6. SHARED ROADWAY BICYCLE MARKING PER CALTRANS STD PLAN A24C.

'A'	'B'
10' to 13'	4'
14' to 16'	1.5'
17' to 18'	12'
19' to 20'	13'
21' to 23'	14'
24'+	11.5'

CITY OF BURBANK – PUBLIC WORKS DEPARTMENT

REVIEW	INITIAL	DATE
	<i>[Signature]</i>	11/14/19

BICYCLE MARKINGS

APPROVED BY:

[Signature]
PUBLIC WORKS DIRECTOR

11/14/19
DATE

STANDARD PLAN

BT-416

SHEET 1 OF 1