Pavement Management Program 2017 Update

Final Report

December 2017

NCE
Fountain Valley, CA
17050 Bushard St. Suite 200
Fountain Valley, CA 92708

City of Burbank
150 North Third St
Burbank, CA 91502

884.01.30

City of Burbank

Pavement Management Program 2017 Update

Final Report

Submitted to:

City of Burbank
Public Works Department
150 North Third St
Burbank, CA 91502

December 2017

Table of Contents

Background 1
Study Objectives 1
Project Approach 2
Pavement Network and Current Condition 3
Current Budget and Maintenance Practices 7
Budget Needs 10
Budget Scenarios 12
- Scenario 1: Average Annual Budget of $3 Million 13
- Scenario 2: Average Annual Budget of $6.6 million 14
- Scenario 3: Average Annual Budget of $8.1 Million 15

Summary 16
Conclusions 19

Appendix A:
Quality Control Plan (QCP)

Appendix B:

Section Description Inventory
- Section PCI Listing: Sorted by Street Name
- Section PCI Listing: Sorted by Descending PCI

Appendix C:
Preventive Maintenance and Rehabilitation (M&R) Decision Tree

Appendix D:
Budget Needs:
- Budget Needs - Projected PCI/Cost Summary Report
- Budget Needs - Rehabilitation Treatment/Cost Summary Report
- Budget Needs - Preventive Maintenance Treatment/Cost Summary Report

Appendix E:
Scenario 1-3:
- Cost Summary Report
- Network Condition Summary Report

Appendix F:
Sections Selected for Treatment
- Scenario 3: Average Annual Budget of $8.1 Million

Appendix G:
GIS Maps
- Current Network Condition (2017)
- Projected Network Condition (2026)
  - Scenarios 1-3

List of Tables

Table 1: Pavement Network and Condition Summary 5
Table 2: Pavement Condition Breakdown by Functional Class and Condition Category 5
Table 3: Results of Budget Needs 11
Table 4: Summary of Results for Scenario 1 13
Table 5: Summary of Results for Scenario 2 14
Table 6: Summary of Results for Scenario 3 15

List of Figures

Figure 1: Pavement Condition Categories 4
Figure 2: Examples of Streets with Different PCIs 4
Figure 3: Pavement Network Breakdown by Condition Category 6
Figure 4: PCI Comparison with Neighboring Cities 6
Figure 5: Historical PCI 2007-2016 7
Figure 6: Local/Residential Street Improvement Program 8
Figure 7: Costs of Maintaining Pavements over Time 9
Figure 8: PCI vs. Deferred Maintenance for Scenario 1 13
Figure 9: PCI vs. Deferred Maintenance for Scenario 2 14
Figure 10: PCI vs. Deferred Maintenance for Scenario 3 15
Figure 11: PCI Comparisons between Scenarios 16
Figure 12: Deferred Maintenance Comparisons between Scenarios 17
Figure 13: Resulting Pavement Network Condition Breakdown for Budget Scenarios 18

Background

NCE was selected by the City of Burbank (City) in 2017 to perform an update of the Pavement Management Program (PMP). The City's last update was in 2012 using the PAVER™ software but may not have access to the original database and decided to select the StreetSaver® software as its new PMP.

Broadly, a "… *pavement management [program] system is designed to provide objective information and useful data for analysis so that … managers can make more consistent, cost-effective, and defensible decisions related to the preservation of a pavement network*."[1]

In other words, a PMP is designed to assist cities with answering questions such as:

- What does the City's street network consist of and what are their conditions?
- How will the condition of the City's maintained streets respond over time under the existing funding levels?
- What maintenance and rehabilitation strategies exist to improve the current street conditions?
- What is the backlog of maintenance and rehabilitative work that should be done in order to achieve the City's pavement condition goal? What are the future maintenance and rehabilitation needs?
- What are the street repair priorities?

In order to answer the questions above, NCE assisted the City in setting up the StreetSaver® pavement management program. StreetSaver® is a program developed by the Metropolitan Transportation Commission (MTC) and is the most widely used PMP in California.

Study Objectives

The objectives of this study were to:

- Convert the City's old PAVER™ database to StreetSaver®.
- Implement a PMP to assist the City with maintaining an inventory of all street sections and assist policy makers in making decisions regarding street maintenance.

[1] AASHTO "Guidelines for Pavement Management Systems". American Association of State Highway and Transportation Officials, Washington DC, July 1990.

- Perform pavement condition inspections of the entire street network and determine the pavement condition index (PCI).
- Develop appropriate maintenance and rehabilitation (M&R) strategies.
- Perform budgetary analysis and determine the M&R funding needs.

This report links the recommended repair program costs to the City's current and projected budget alternatives to improve the overall network condition and assesses the adequacy of existing revenues to meet recommended maintenance needs, and maximizes the return from expenditures by:

- Implementing a multi-year street M&R program;
- Developing a preventive maintenance program; and
- Selecting streets for the most cost effective repairs.

It determines the overall condition of the City's maintained streets and highlights options for improving them. These options are developed by conducting "what-if" analyses using the StreetSaver® program. By varying the budget amounts available for pavement maintenance and repair, one can show how different funding strategies can impact the City's streets over the next five years.

Project Approach

The scope of work included performing pavement condition surveys as per the protocols described in ASTM D6433-11[2]. The pavement condition inspections were completed in June 2017 using a combination of windshield and walking inspection methods. Streets that had been rehabilitated since 2011 were inspected via windshield surveys while walking surveys were utilized on the rest of the pavement network. Note that the condition surveys did not address non-pavement issues such as traffic, safety and street hazards, geometric issues, street shoulders, sidewalks, curb and gutters, drainage issues, or immediate maintenance needs. As part of this task, a Quality Control Plan was developed and implemented (Appendix A).

Upon completion of the data collection activities, NCE reviewed M&R strategies with City staff. This included the selection of appropriate treatments such as surface seals or overlays, and the determination of unit costs. The unit costs are based on recent bid tabs from the City and surrounding agencies and include all related construction costs and engineering and design costs.

Once appropriate M&R treatments were defined, they were entered into the StreetSaver® database for budgetary analyses.

[2] ASTM. "ASTM D6433-11." Standard Practice for Roads and Parking Lots Pavement Condition Index Inspections.

NCE next performed a budget needs analysis using an analysis period of ten years with an annual inflation rate of 3%. This identified M&R requirements for each street section and determined the total M&R requirements.

Pavement Network and Current Condition

The City of Burbank is responsible for the repair and maintenance of approximately 280 centerline miles of streets of which 47.9 miles are arterials, 37.3 miles are collectors, 144.5 miles are residentials, and 50.3 miles are alleys. Streets or pavements are one of the City's most valuable assets, and the replacement value is estimated to be approximately $291 million. Note that this does not include the value of other non-pavement street components, such as curb and gutters, sidewalks, drainage etc.

The pavement condition index, or PCI, is a measurement of pavement condition and ranges from 0 to 100. A newly constructed street will have a PCI of 100, while a failed street will have a PCI of 24 or less. The pavement condition is primarily affected by the climate, traffic loads and volumes, construction materials and age. The symptoms manifested by the pavement as it ages or fails are:

Asphalt concrete:

- Alligator (Fatigue) Cracking
- Bleeding
- Block Cracking
- Bumps & Sags
- Depression
- Longitudinal/Transverse Cracking
- Patching and Utility Cut
- Potholes
- Rutting
- Shoving
- Raveling
- Weathering

Portland cement concrete:

- Corner Break
- Divided Slab
- Faulting
- Linear Cracking
- Patching
- Punchout
- Scaling
- Spalling

A more detailed description of each distress type is available in ASTM D6433-11[2].

Figure 1 illustrates the definitions of the pavement condition categories. Streets in "Good" condition includes streets with both non-load related (weathering or raveling) and load related (e.g. alligator cracking) distresses. Since these distresses are markedly different, the treatments used to address these conditions are also different, as are the costs of these treatments. Generally, streets with load-related distress are more expensive to repair. The two categories of distress are identified by II (non-load related) and III (load related). StreetSaver® will assign the appropriate treatments and costs to streets identified within each category.

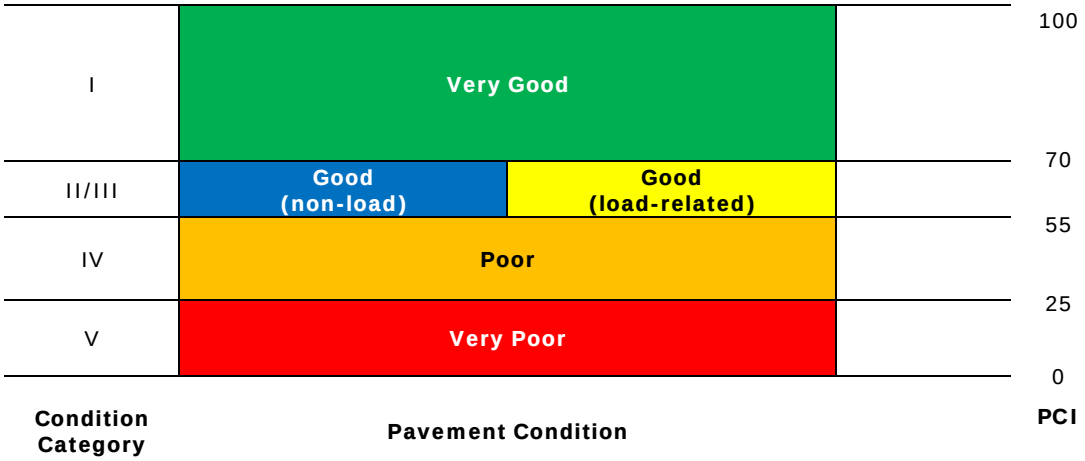

Figure 1: Pavement Condition Categories

The photos in Figure 2 illustrate streets with a range of PCIs.

Figure 2: Examples of Streets with Different PCIs

The City's average weighted (by area)[3] PCI is 57 and this is considered to be a "Good" condition. However, the average PCI does not completely describe the street network. Table 1 is a summary of the City's street network and the PCI by functional class and surface type.

Table 1: Pavement Network and Condition Summary

Surface Type	Functional Class	Centerline Mileage	Lane Miles	# of Sections	Pavement Area (sf)	% Pavement Area	Weighted Average PCI
AC	Arterials	44.5	163.0	498	14,417,015	26.5%	62
	Collectors	35.7	71.9	410	6,768,691	12.4%	61
	Residentials	139.8	279.5	1,067	26,146,923	48.0%	55
	Alleys	47.0	92.6	597	4,553,711	8.4%	33
PCC	Arterials	3.4	10.3	42	997,965	1.8%	88
	Collectors	1.6	3.2	20	347,175	0.6%	69
	Residentials	4.7	9.3	44	922,801	1.7%	64
	Alleys	3.3	6.5	50	311,970	0.6%	91
AC	AC Subtotal	267.0	607.0	2,572	51,886,340	95.3%	56
PCC	PCC Subtotal	13.0	29.3	156	2,579,911	4.7%	77
	Total	280.0	636.3	2,728	54,466,251	100.0%	57*

*Streets that are expected to be part of the upcoming Local/Residential Street Improvement (Phase VIII) were not surveyed and therefore not part of the PCI calculation.

Table 2 and Figure 3 on the next page show the distribution of pavements by functional class and condition category. Approximately one-third (35%) of the City's streets are in "Very Good" condition and 17 percent is in "Very Poor" condition. Note that there are more streets in the "Poor" or "Very Poor" ranges than "Very Good" or "Good" ranges. Appendix B contains the PCI listing for all streets in the City.

Table 2: Pavement Condition Breakdown by Functional Class and Condition Category

Condition Category	PCI Range	Arterial (%)	Collector (%)	Residential (%)	Alleys (%)	Entire Network (%)
Very Good (I)	70-100	12%	5%	16%	2%	35%
Good (II/III)	55-69	6%	2%	5%	1%	13%
Poor (IV)	25-54	8%	4%	21%	2%	35%
Very Poor (V)	0-24	3%	1%	7%	5%	17%
Total (%)		29%	13%	49%	9%	100%

[3] The weighted average PCI is a result of multiplying the area of each street section by the PCI of that section, totaling all sections together and then dividing by the total of the network areas or functional classification.

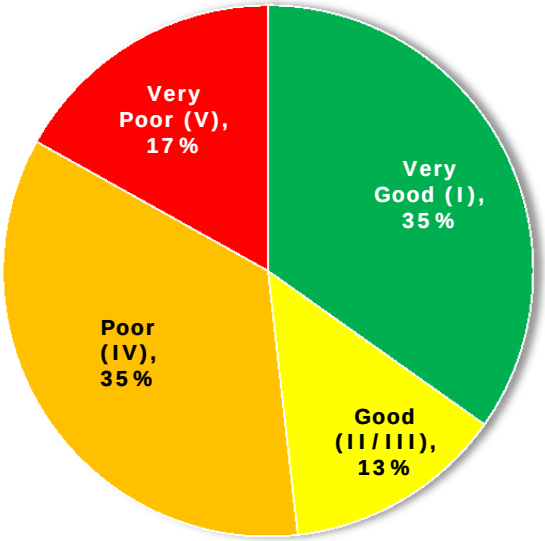

Figure 3: Pavement Network Breakdown by Condition Category

To compare the City's PCI with other neighboring agencies, data from the 2016 California Statewide Local Streets and Streets Needs Assessment survey was used. The results are shown in Figure 4 and as can be seen, the City has a pavement condition that is in the lower group of neighboring cities.

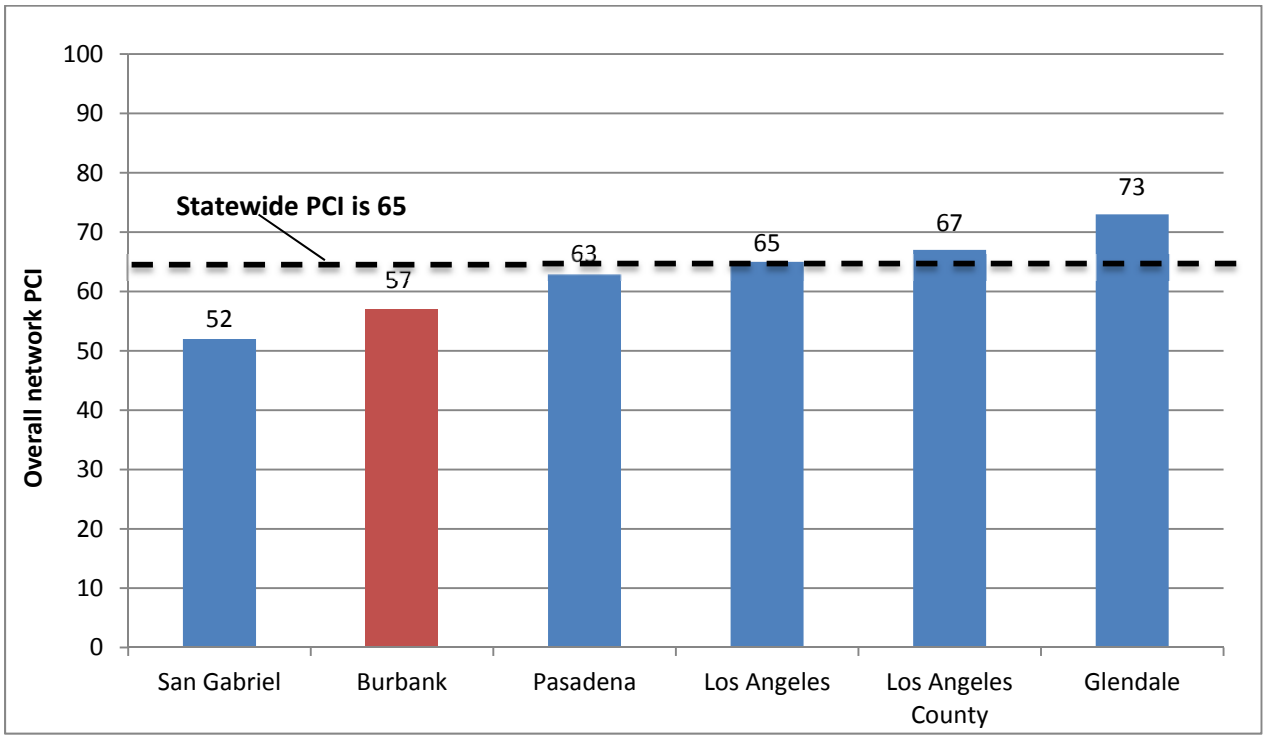

Figure 4: PCI Comparison with Neighboring Cities

The last citywide pavement inspection was completed in 2012 and the resulted network PCI was 66. Based on historical data, the network PCI has been declining over the past six years. Figure 5 shows the historical average network PCI in the City.

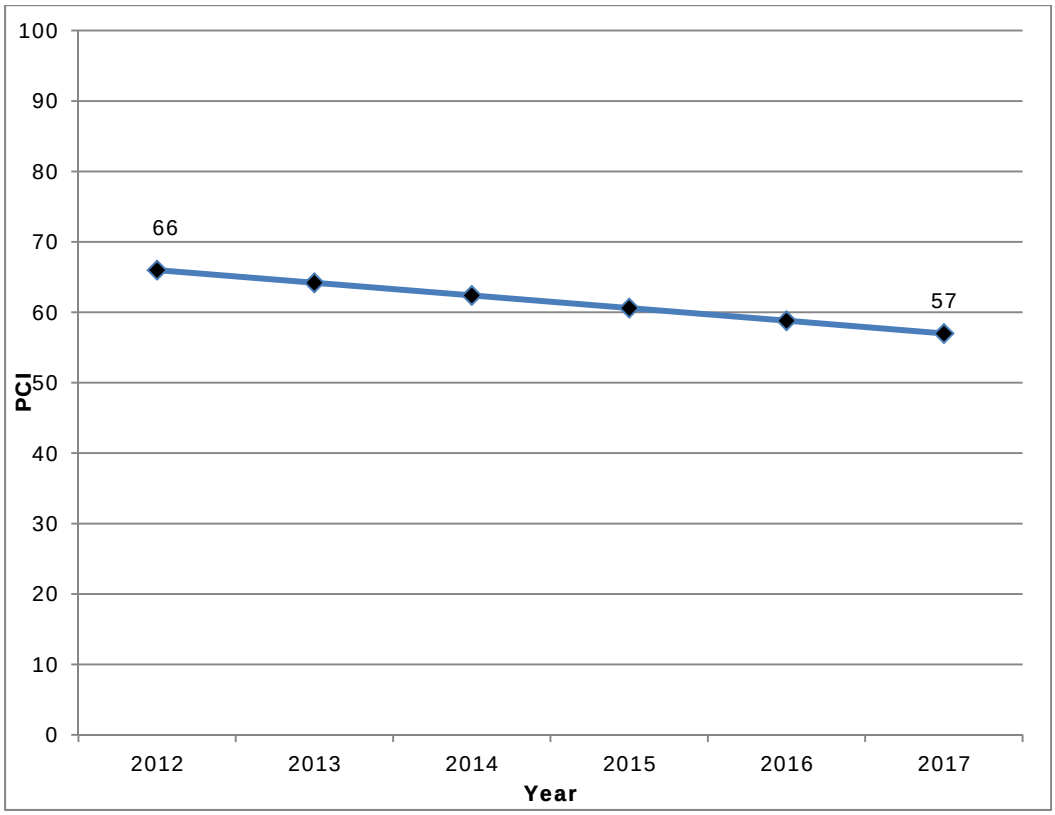

Figure 5: Historical PCI 2007-2016

*PCI between 2003 and 2016 are estimated values.

Current Budget and Maintenance Practices

The City established a ten-year cycle for the Local/Residential Street Improvement Program which systematically rehabilitates selected streets in each of the 20 residential zones. The preferred treatment method is an asphalt rubber hot mix (ARHM) overlay on streets with PCI of 55 and below. Figure 6 on the next page illustrates the locations and projected treatment year of the City's 20 residential zones for the local/residential rehabilitation area.

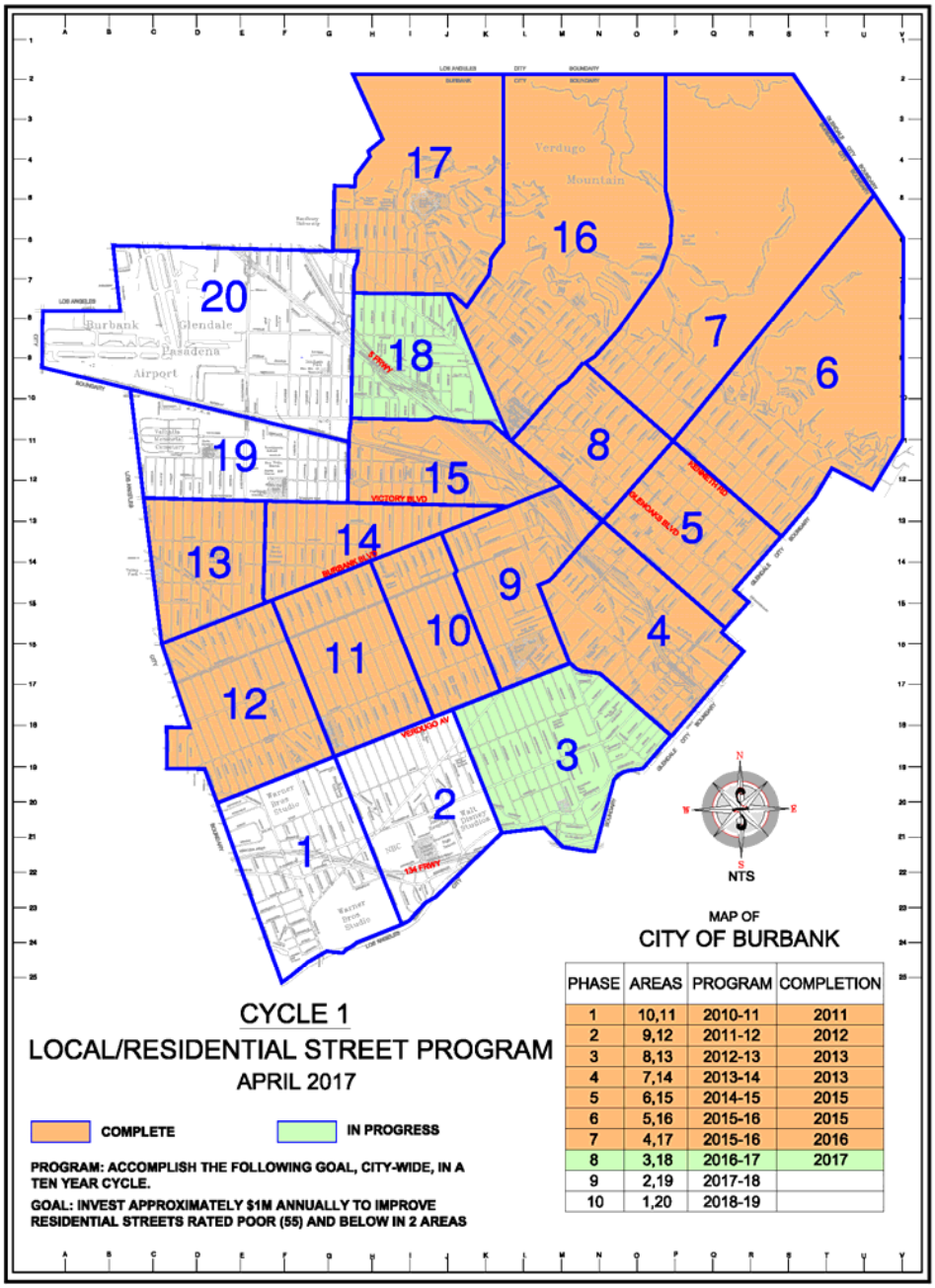

PHASE	AREAS	PROGRAM	COMPLETION
1	10,11	2010-11	2011
2	9,12	2011-12	2012
3	8,13	2012-13	2013
4	7,14	2013-14	2013
5	6,15	2014-15	2015
6	5,16	2015-16	2015
7	4,17	2015-16	2016
8	3,18	2016-17	2017
9	2,19	2017-18	
10	1,20	2018-19	

Figure 6: Local/Residential Street Improvement Program

In meetings with City staff, alternative treatment approaches were discussed with the underlying philosophy of preserving good streets while also rehabilitating and reconstructing poor streets as allowed by the available budget. Microsurfacing and rubberized emulsion aggregate slurry (REAS) treatments, which are considered "preventive maintenance" are suitable for pavements in the "Very Good" condition category.

When the pavement condition deteriorates to lower levels, overlays and reconstruction should be performed. These are considered “rehabilitation or reconstruction.” In addition, base repairs are commonly used as preparatory work prior to overlays. A detailed M&R decision tree as well as brief description of treatment selected were prepared and included in Appendix C. This determined the most effective and realistic treatments for each group of streets by functional class and condition category.

Figure 7 illustrates that pavement maintenance follows the old colloquial saying of "pay now or pay more later". History has shown that it costs much less to maintain streets in good condition than to repair streets that have failed. By letting pavements deteriorate, streets that once cost $3.25-$4.25 per square yard (sy) to seal may, in a few years, cost as much as $29.50-$57 per square yard to reconstruct. The costs shown in the chart below are based on recent bids received by the City.

The pavement deterioration curve shown by the blue line describes how pavements deteriorate over time. In general, arterials will be expected to have a service life of 20 years, while those for residential streets may exceed 30 years.

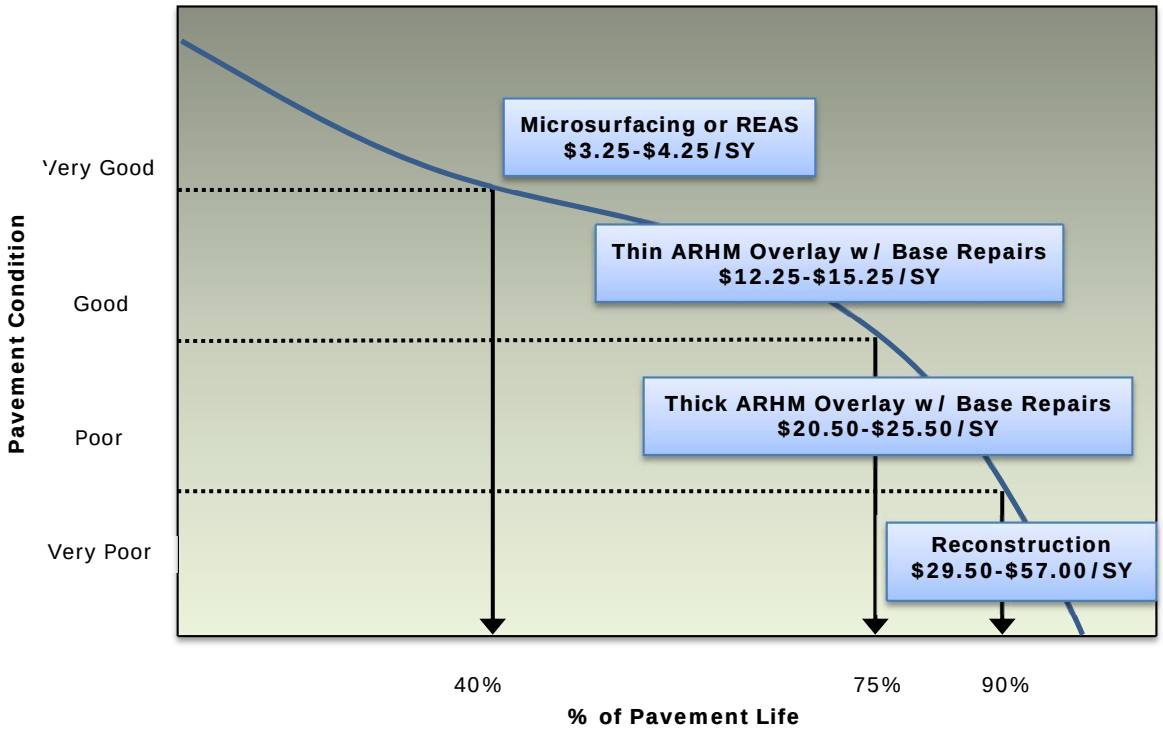

Figure 7: Costs of Maintaining Pavements over Time

Budget Needs

Once the pavement condition has been determined, and the appropriate maintenance treatments assigned from the decision tree, then it is possible to determine the funding needs for the City's maintained streets. Simplistically, the StreetSaver® program seeks to answer the following questions:

If funding is not a constraint, how much money is needed to bring the pavement condition to a state of good repair? And maintain it at that level over the next ten years?

Therefore, based on the principle that it costs less to maintain streets in good condition than those in poor condition, StreetSaver® will develop a funding strategy that will improve the overall condition of the streets and then maintain it at that level. The condition of each street determines the appropriate treatment and cost from the decision tree.

For example, if 3rd Street has a PCI of 35, and the appropriate treatment is a thick asphalt rubber hot mix (ARHM) overlay with base repairs, then the area of the pavement section is multiplied by the unit cost and the total treatment cost determined. Additional maintenance treatments over the next ten years will also be applied (e.g. slurry seal) to preserve it.

Using this process, the entire street network for the City was evaluated in this fashion and summed. This results in maintenance needs of approximately $170.1 million over the next ten years with an annual inflation rate of 3%. If the City of Burbank follows the funding strategy recommended by the program, the average PCI will increase to the mid-80s. The results of the budget needs analysis are summarized in Table 3.

In essence, the funding level or maintenance needs determined illustrates the level of expenditures required to raise the pavement condition to a network PCI in the mid-80s and also eliminates the maintenance backlog. Of the $170.1 million in maintenance needs, approximately $22.4 million (approximately 13.2%) is programmed for preventive maintenance, while the rest is allocated for more costly rehabilitation and reconstruction treatments. Again, preventive maintenance includes treatments such as REAS, while rehabilitation includes overlays.

Table 3: Results of Budget Needs

Fiscal Year	17/18	18/19	19/20	20/21	21/22	22/23	23/24	24/25	25/26	26/27	Total
Total Budget Needs ($M)	76.0	14.9	13.5	13.8	10.3	9.6	6.8	15.0	6.5	3.7	170.1
Rehabilitation ($M)	74.2	14.4	12.3	12.8	9.9	8.8	5.8	5.1	4.1	0.4	147.7
Preventive Maintenance ($M)	1.9	0.5	1.2	1.0	0.4	0.8	1.1	9.9	2.4	3.3	22.4
Treated PCI	79	79	80	82	83	83	84	86	87	86	N/A
Untreated PCI	56	53	51	48	46	43	41	39	37	35	N/A

Note that in this analysis, the total funding needed is “front-loaded” i.e. it is the most cost-effective to repair the streets in the first year than in subsequent years due to the effect of deferring maintenance and inflation. Although very few agencies can afford this “front loaded” approach, it highlights the next treatments each street section needs and becomes a reference point for all other funding scenarios.

The first year’s budget need of $76 million is also the City’s current deferred maintenance.

Budget Scenarios

Having determined the ten-year maintenance needs of the City's street network, the next step in developing a cost-effective M&R strategy is to conduct a "what-if" analysis. Using the StreetSaver® budget scenario module, the impacts of the City's budget can be evaluated. Simplistically, this module seeks to answer the following questions:

If we have funding constraints, what is the most cost-effective way to spend the funds available? What are the consequences on the PCI and deferred maintenance? What streets will be prioritized for repairs? When will they be repaired?

The program determines the effects of the different funding scenarios on PCI and deferred maintenance. By examining the effects on these performance measures, the advantages and disadvantages of different funding levels and maintenance strategies become clear. The following scenarios were performed using the StreetSaver® module:

Scenario 1: Average Annual Budget of $3 Million – With a current street M&R estimated budget of $3 million per year, the pavement network PCI is expected to decrease to 45 and the deferred maintenance will increase from $76 million to $169.8 million by fiscal year (FY) 2026/27.

Scenario 2: Average Annual Budget of $6.6 Million – An estimated average annual budget of $6.6 million is required to maintain the City's current network PCI of 57 over the next ten years. The deferred maintenance will increase from $76 million to $130.5 million by FY 2026/27.

Scenario 3: Average Annual Budget of $8.1 Million – The City will need approximately $80.9 million over the next ten years, or approximately $8.1 million per year, to improve its network PCI to 65. By FY 2026/27, the deferred maintenance will increase from $76 million to $110.4 million.

Note: Deferred maintenance consists of pavement maintenance that is needed, but cannot be performed due to lack of funding. It is also referred to as the unfunded backlog. More detailed results of the budget needs and scenarios can be found in Appendix D and E.

Scenario 1: Average Annual Budget of $3 Million

The City's projected annual pavement M&R budget of approximately $3 million over the next ten years will result in a decrease in the network PCI from 57 to 45. The deferred maintenance will increase from $76 million to $169.8 million at the end of the analysis period. Table 4 and Figure 8 summarize results from Scenario 1.

Table 4: Summary of Results for Scenario 1

Fiscal Year	Current	17/18	18/19	19/20	20/21	21/22	22/23	23/24	24/25	25/26	26/27	Total
Budget ($M)	N/A	3.0	3.0	3.0	3.0	3.0	3.0	3.0	3.0	3.0	3.0	30.0
Rehabilitation ($M)	N/A	2.5	2.5	2.5	2.5	2.5	2.5	2.5	2.5	2.5	2.5	25.0
Preventive Maintenance ($M)	N/A	0.5	0.5	0.5	0.5	0.5	0.5	0.5	0.5	0.5	0.5	5.0
Deferred Maintenance ($M)	76.0	73.0	83.1	92.3	101.7	108.0	119.3	130.0	141.9	155.4	169.8	N/A
Treated PCI	57	57	55	54	52	51	49	48	47	46	45	N/A

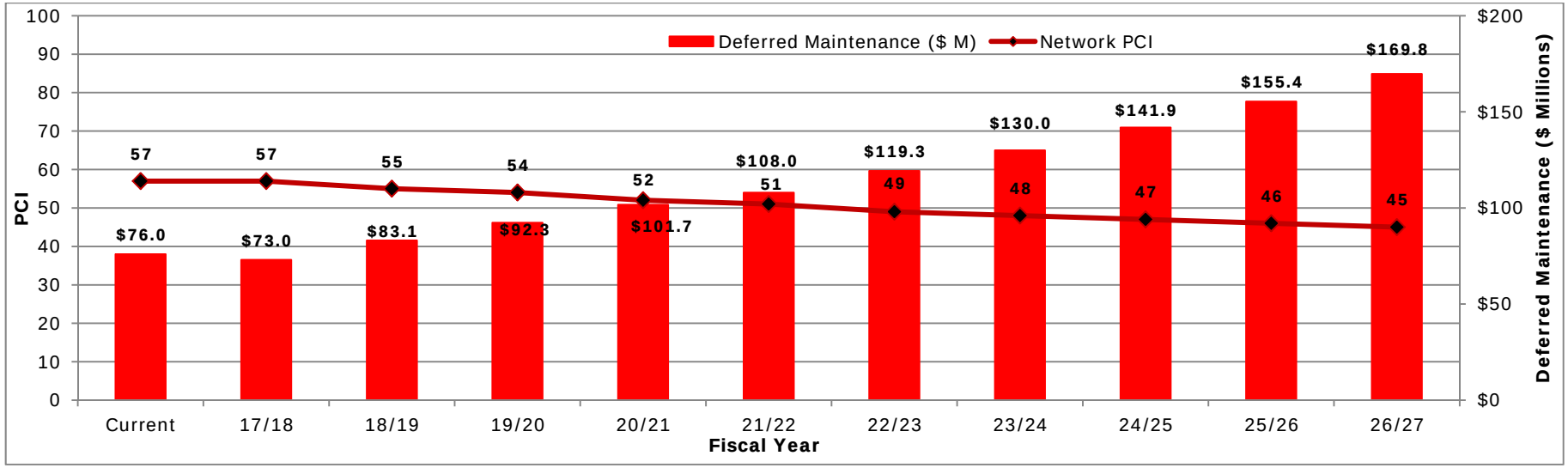

Figure 8: PCI vs. Deferred Maintenance for Scenario 1

Scenario 2: Average Annual Budget of $6.6 million

An average annual budget of $6.6 million or approximately $66.3 million over the next ten years is required in order to maintain the network PCI at 57. However, the deferred maintenance will still increase from $76 million to $130.5 million by FY 2026/27. Table 5 and Figure 9 summarize results from Scenario 2.

Table 5: Summary of Results for Scenario 2

Fiscal Year	Current	17/18	18/19	19/20	20/21	21/22	22/23	23/24	24/25	25/26	26/27	Total
Budget ($M)	N/A	3.4	7.1	7.7	7.8	7.9	7.2	6.8	6.2	6.7	5.5	66.3
Rehabilitation ($M)	N/A	3.1	6.3	6.8	6.7	6.0	6.4	5.8	5.1	4.1	2.7	53.0
Preventive Maintenance ($M)	N/A	0.4	0.8	0.9	1.0	1.9	0.8	1.0	1.1	2.5	2.8	13.3
Deferred Maintenance ($M)	76.0	72.6	79.3	85.5	94.0	99.4	107.2	112.3	118.9	124.6	130.5	N/A
Treated PCI	57	57	57	57	57	57	57	57	57	57	57	N/A

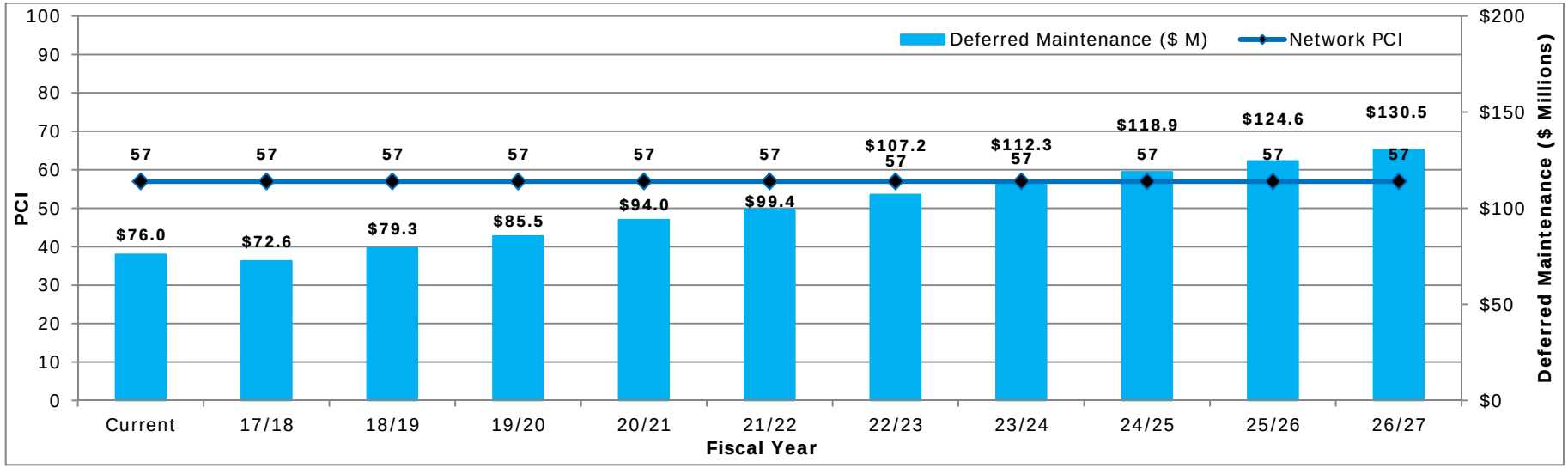

Figure 9: PCI vs. Deferred Maintenance for Scenario 2

Scenario 3: Average Annual Budget of $8.1 Million

To increase the network PCI to 65 in the next ten years, a total budget of $80.9 million, or approximately $8.1 million per year is required. The deferred maintenance will still increase from $76 million to $110.4 million by FY 2026/27. Table 6 and Figure 10 summarize results from Scenario 3. The street sections selected for treatment in this scenario are included in Appendix D.

Table 10: Summary of Results for Scenario 3

Fiscal Year	Current	17/18	18/19	19/20	20/21	21/22	22/23	23/24	24/25	25/26	26/27	Total
Budget ($M)	N/A	5.3	11.8	10.9	10.2	7.8	7.9	7.6	8.7	5.9	5.0	80.9
Rehabilitation ($M)	N/A	4.1	11.1	10.3	8.0	7.4	7.1	6.6	6.0	2.7	2.0	65.3
Preventive Maintenance ($M)	N/A	1.2	0.7	0.6	2.2	0.4	0.8	1.0	2.6	3.2	3.0	15.6
Deferred Maintenance ($M)	76.0	70.7	72.0	76.6	82.4	87.4	94.2	98.1	100.7	106.4	110.4	N/A
Network PCI	57	58	59	60	61	62	63	64	65	65	65	N/A

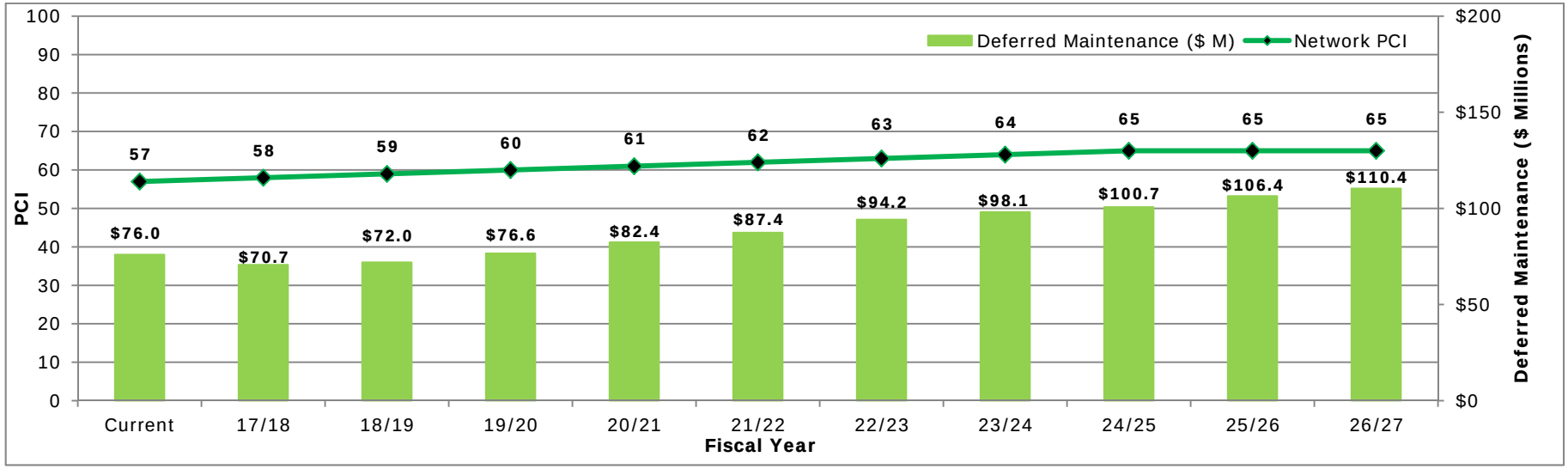

Figure 10: PCI vs. Deferred Maintenance for Scenario 3

Summary

Figure 11 compares the resulting PCIs for each of the scenarios. The City's current annual budget of $3 million (Scenario 1) will result in a 12 point decrease from 57 to 45 by FY 2026/27. Scenario 2 shows that an average annual budget of $6.6 million, approximately twice the City's current budget, will maintain the current network PCI at 57. Finally, in order to achieve a target network PCI of 65, the City will need to spend approximately $8.1 million annually over the next ten years (Scenario 3). GIS maps showing the City's current PCI condition as well as the projected FY 2026/27 conditions for these scenarios are included in Appendix G.

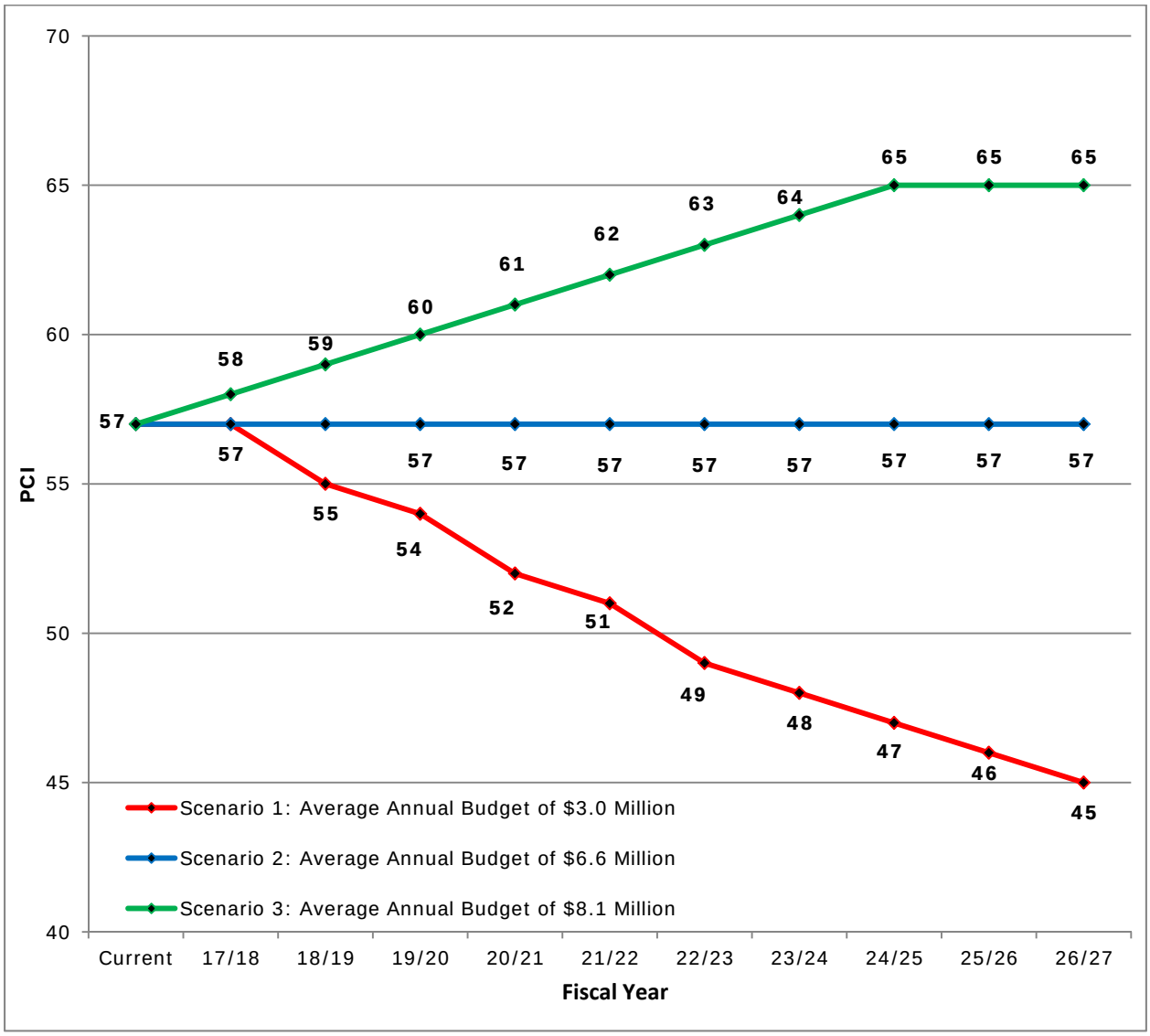

Figure 11: PCI Comparisons between Scenarios

Figure 12 illustrates that all Scenarios show increases in deferred maintenance. Scenario 1, 2 and 3 will increase the deferred maintenance from $76 million to approximately $169.8 million, $130.5 million and $110.4 million, respectively.

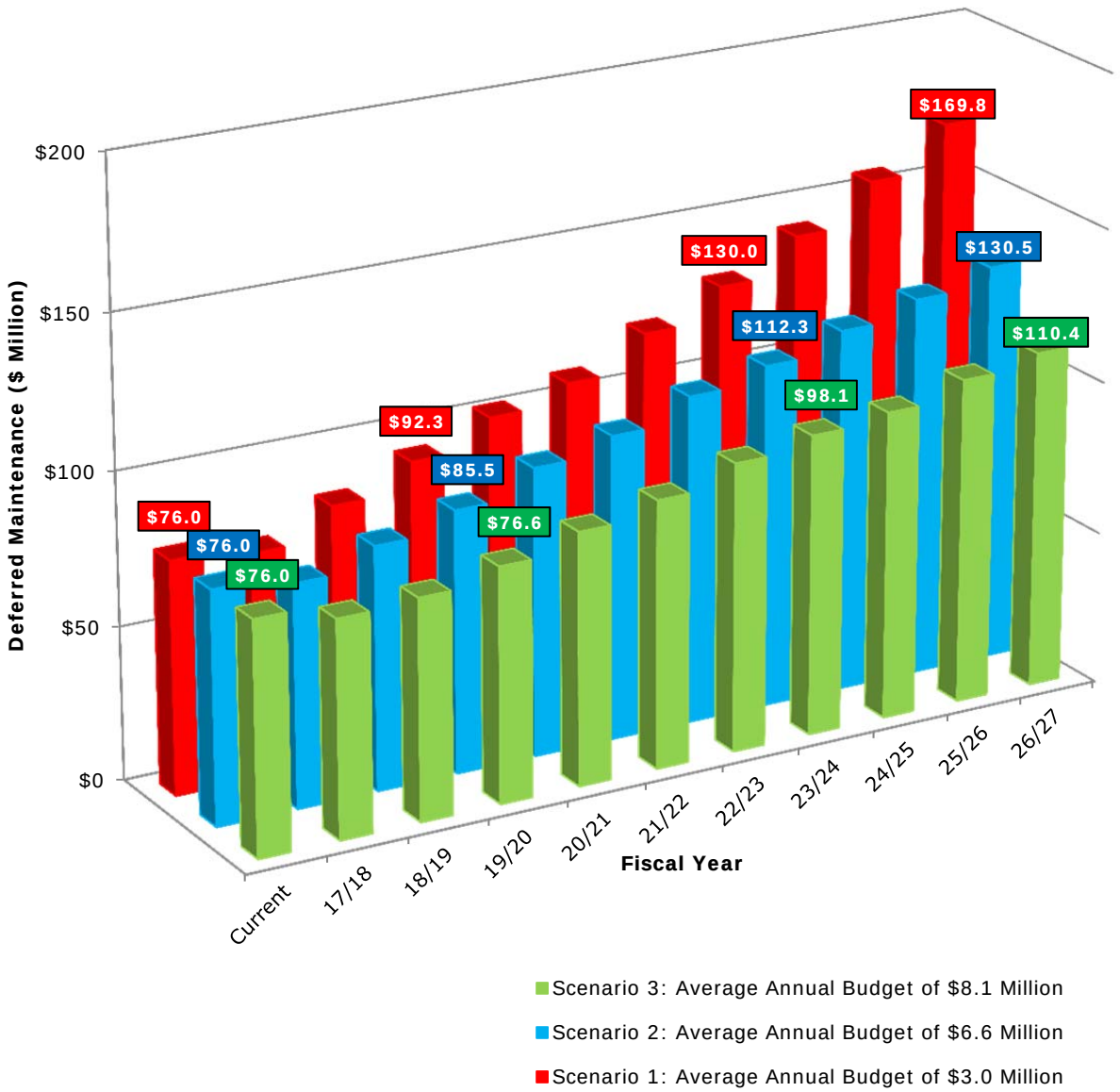

Figure 12: Deferred Maintenance Comparisons between Scenarios

Figure 13 compares the change in the pavement condition distribution for each of the budget scenarios. Currently, more than half of the street network falls into the "Poor" or "Very Poor" condition category. In Scenario 1, the majority of the streets in the "Poor" condition will deteriorate to "Very Poor" condition. As the budgets increase in Scenarios 2 and 3, more streets in the "Poor" category will be rehabilitated and most streets in "Good" category will be repaired.

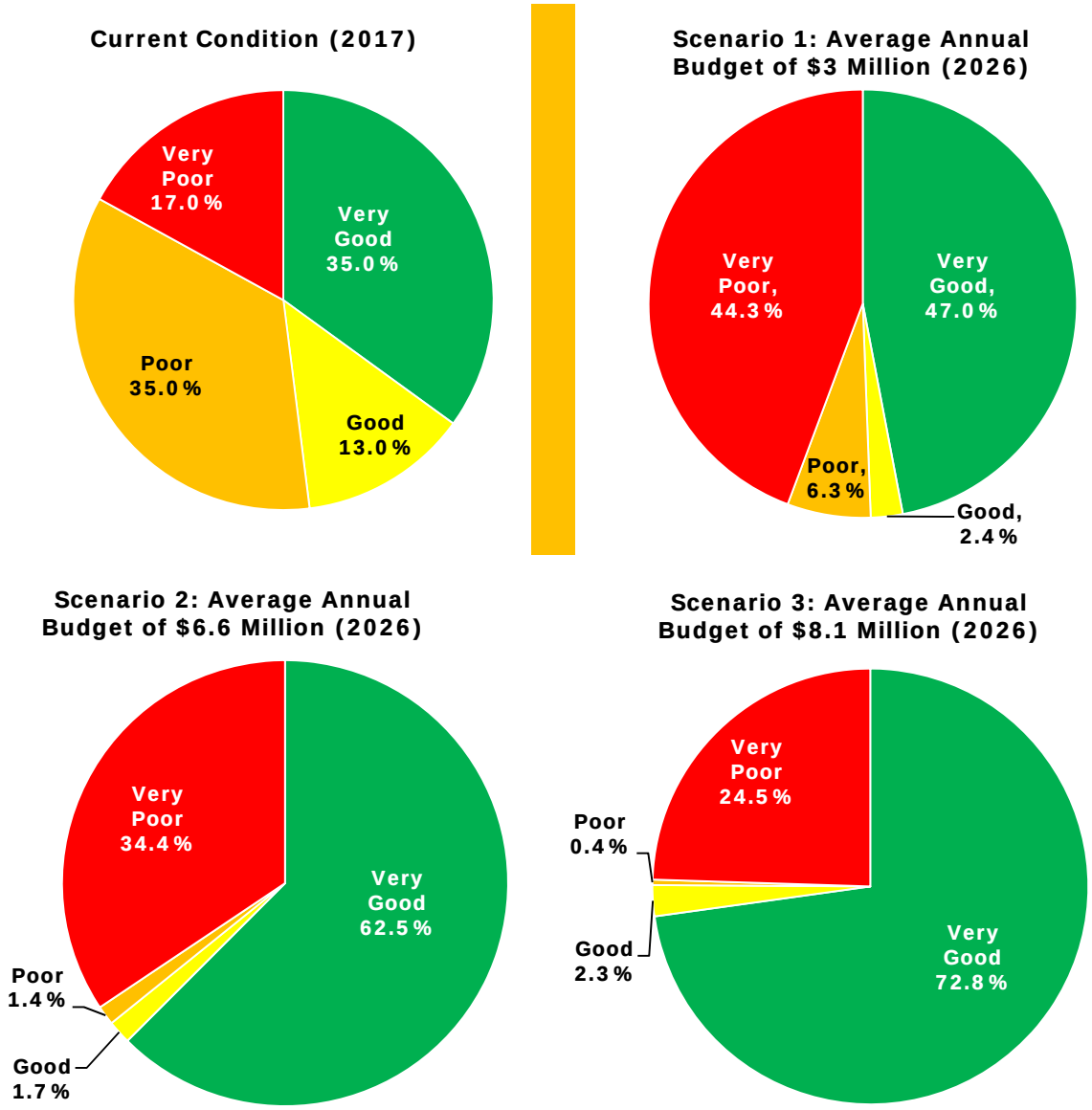

Figure 13: Resulting Pavement Network Condition Breakdown for Budget Scenarios

Conclusions

The City of Burbank has a substantial investment in its street network of 280 centerline miles, which has an estimated value of more than $291 million. Overall, the street network is in "Good" condition with a citywide average PCI of 57. Over half (52%) of the City's streets fall in either the "Poor" or "Very Poor" condition category.

a. Pavement Funding

The City's current annual funding level for pavement M&R is approximately $3 million with $2.5 million allocated for overlays and $500,000 for slurry seals each year. At this funding level, the network PCI will decrease to 45 by FY 2026/27. In addition, the percentage of streets in the "Very Poor" condition will increase from 6% to 44.3%. The resulting deferred maintenance at the end of the analysis period will increase to $169.8 million.

The growth in the deferred maintenance is because more capital intensive treatments (such as reconstruction) will be required as repairs are deferred, coupled with the effects of inflation.

As the results show in Scenario 1, the City's current funding level is inadequate for the network. NCE recommends that the City considers increasing its annual street M&R budget to $8.1 million at a minimum to improve the overall pavement condition to a target of 65.

It should be noted that a significant unknown is the future cost of rehabilitation; with the recent volatility in oil prices, we would recommend that the City carefully monitor future construction costs and be ready to adapt to large increases if necessary.

b. Pavement Maintenance Strategies

The City's pavement maintenance strategies include surface seals and overlays. Since approximately 48% of pavements are in "Very Good" and "Good" condition, it is important to preserve these good pavements.

Therefore, we recommend that the City develop a well-funded preventive maintenance program as outlined in the decision tree i.e. REAS, while at the same time, increase the effort to find funding to rehabilitate streets in poor condition.

It is recommended that the City explore other treatment options. Cape seals can offer a reasonably smooth riding surface while providing durability. Full-Depth Reclamation (FDR) and Cold In-Place Recycling (CIR) can also be considered as

alternatives to reconstruction especially since City's streets are laid out as long straight corridors. These treatments can offer approximately 20-30% in cost savings over more conventional treatments.

c. Re-inspection Strategies

In order to monitor future pavement performance and on-going maintenance needs, the Los Angeles County Metropolitan Transportation Authority (Metro) requires an inventory of all city maintained streets in order to be eligible for Prop C funds. This inventory update should be done on a triennial basis.

d. Maintenance and Rehabilitation Decision Tree

The M&R decision tree and the associated unit costs should be reviewed and updated annually to reflect new construction techniques and changing costs so the funding analysis remains reliable and accurate.

e. Next Steps

To summarize, we recommend that the City consider the following steps:

- Establish a sufficiently-funded preventive maintenance program.
- Consider alternative treatments such as cape seal, FDR, and CIR in order to "stretch" every dollar.
- Update the PMP every three years to meet Metro's requirements.
- Review and update M&R decision tree and associated unit costs annually if funding analyses are updated annually.
- Pursue additional pavement funding sources to ensure that Scenario 3 is feasible. Some examples of funding sources are listed below:

  <u>Federal</u>
  - Community Development Block Grants (CDBG)
  - Congestion Mitigation & Air Quality Improvement (CMAQ)
  - Surface Transportation Block Grant Program
  - Highway Safety Improvement Program (HSIP)

  <u>State</u>
  - State Transportation Improvement Program (STIP)
  - Active Transportation Program (ATP)
  - Vehicle License Fee (VLF)
  - CalRecycle grants
  - Transportation Development Act (TDA)
  - Senate Bill 1 (SB-1)

Local

- General funds
- Local sales taxes
- Development Impact Fees
- Traffic impact and transportation mitigation fees
- Utility tax
- Parking and various permit fees
- Parcel taxes

Appendix A

QC Plan

NCE

Collaboration. Commitment. Confidence.℠

PAVEMENT MANAGEMENT PROGRAM
QC PLAN

2017

CITY OF
BURBANK

Fountain Valley, CA
9550 Warner Ave., Suite 370
Fountain Valley, CA 92708

Engineering & Environmental Services

www.ncenet.com

The contents of this report is the confidential property of NCE and should not be copied, modified, retransmitted, or used for any purpose except with NCE's written authorization.

TABLE OF CONTENTS

1. Introduction 1

1.1 Objectives 1

1.2 Structure 1

2. Quality Assurance / Control Plan 2

2.1 Condition Inspection Procedures 2

2.2 Accuracy Required For Data Collection 3

2.3 Inspectors Qualifications and Experience 4

3. Safety Procedures 5

Appendix A - Resumes of Field Inspectors

1. Introduction

When performing data collection in any field, the need for quality control is paramount. This need for quality data is essential for accurate planning, analysis and design. NCE's "Quality Assurance Management Plan" (QAMP) affirms that:

> *"NCE is dedicated to achieving technical and management excellence and to delivering professional engineering and environmental services that meet or exceed our clients' needs. NCE's Quality Assurance (QA) Program is designed to achieve these goals. This QA Management Plan (QAMP) describes NCE's QA Program, which is based on four principles: client satisfaction, employee participation, problem prevention, and continuous quality improvements."*

NCE's QAMP establishes minimum quality standards for performance and procedures for assuring that our clients receive quality service. It requires the participation of employees at every level. It encourages Project Managers and technical staff to take pride in their work and responsibility for ensuring that the work is done correctly the first time. The program is designed to reduce the incidence of problems related to quality and results in implementation, where necessary, of corrective actions and modification of work procedures to minimize the incidence of future problems.

NCE has also prepared detailed and specific Quality Control Plans for projects, and the most notable example is for the **Long Term Pavement Performance (LTPP) – Western Regional Support Contract** for the Federal Highway Administration. This is a 150 page document that covers data collection on highways, including deflection, profile, pavement distresses, traffic, maintenance and rehabilitation history, materials testing and sampling as well as a document control.

1.1 Objectives

This document constitutes a formal Quality Control Plan (QCP) for the City of Burbank (City). The focus is on data collection issues as part of the pavement management update.

Specifically, it is intended for the 2017 Pavement Management Program Update. The focus is on the collection of network-level pavement distress data (defined by NCHRP Synthesis 401 *Quality Management of Pavement Data Collection,* as "Network-level data collection involves collection of large quantities of pavement condition data, which is often converted to individual condition indices or aggregated into composite condition indices.")

1.2 Structure

The following components are addressed in this QCP:

- Condition inspection procedures used
- Accuracy required for data collection

- Inspector qualifications and experience
- Safety

2. Quality Assurance/Control Plan

2.1 Condition Inspection Procedures

The governing document in performing condition inspections for the City of Burbank is ASTM D6433-11 *"Standard Practice for Roads and Parking Lots Pavement Condition Index (PCI) Surveys."* Both asphalt concrete (AC) and Portland cement concrete (PCC) pavements are included in this protocol. The following distresses are collected for each pavement type.

Asphalt Concrete (AC) Pavements

1. Alligator (fatigue) cracking
2. Bleeding
3. Block cracking
4. Bumps and sags
5. Corrugation
6. Depression
7. Edge cracking
8. Joint reflection cracking
9. Lane/Shoulder drop off
10. Longitudinal and transverse cracking
11. Patching and utility cut patching
12. Polished aggregate
13. Potholes
14. Railroad crossing
15. Rutting
16. Shoving
17. Slippage cracking
18. Swell
19. Raveling
20. Weathering

Portland Cement Concrete (Jointed)

1. Blowup/Buckling
2. Corner breaks
3. Divided slab
4. Durability ("D") cracking
5. Faulting
6. Joint seal damage
7. Lane/shoulder drop off
8. Linear cracking
9. Patching (large) and utility cuts
10. Patching (small)
11. Polished aggregate
12. Popouts
13. Pumping
14. Punchout
15. Railroad crossing
16. Scaling, map cracking and crazing
17. Shrinkage cracks
18. Spalling (corner)
19. Spalling (joint)

Any exceptions to the above procedures will be discussed with the City before any inspections are performed. These are usually related to distresses or situations that are not covered in the manuals. Examples include slippage cracks, roller check marks or edge cracking on streets with no curbs and gutters. Others include the use of seals or open-graded asphalt concrete mixes. Any modifications will be documented and submitted to the City for approval.

All inspections are performed as ***walking*** inspections, and a minimum 10% sampling rate is utilized. Field crews are typically composed of a one-person crew teaming up when required

for higher volume facilities such as arterial streets. The sample units for this project will be based upon the length and width of the street sections. This data is broken down to match the existing management sections of pavement management software.

2.2 Accuracy Required For Data Collection

The accuracy required for data collection has two components, both of which are further described in the following paragraphs.

- Re-inspections
- PCI comparisons with past inspections

2.2.1 Re-Inspection "Check"

Each week at least five percent of all inspections are put back on the re-inspection list and re-inspected by other team members. Sections with a Pavement Condition Index (PCI) difference between the two inspections are flagged for a revisit. All field members, including the inspections supervisor, review these sites and determine the revised pavement distress measurements. If the initial inspection is determined to be inaccurate, that inspection team is given refresher training before being allowed to continue with any further inspections. Should the data be inaccurate for a certain day, all the data for that day will be re-inspected following refresher training and equipment calibration to ensure accuracy. Overall, up to 5% of the total sections will be re-inspected to ensure data quality.

Acceptability Criteria

At the time of re-inspection, the actual distresses will be re-inspected and verified, and any corrections made, if necessary. Distress types and severities must be the same and re-measured quantities within ±10% of the original measured quantity.

If corrections are required on more than 10% of the re-inspected sample units, then an additional 5% will be re-inspected. This will continue until more than 95% of the re-inspected sections meet the acceptability criteria.

2.2.2 PCI Comparison with Past Inspections

As another level of quality control, the new PCIs are compared with the previous PCIs. If they differ by more than ±10 PCI points, these sections are automatically flagged for further investigation.

If PCI increases 10 points:

The section is investigated to see if a maintenance and rehabilitation event has occurred since the last inspection, but which has not been recorded. This can only be resolved with feedback from the City. Typically, it may include activities such as:

- Crack sealing activities – changes medium or high severity cracking to low severity
- Patching activities - alligator cracking that has been removed and patched, so that the resultant PCI is increased.
- Surface seals
- Overlay

Therefore, an up to date maintenance and rehabilitation history file in the pavement management software database is desirable, both for historical accuracy as well as to provide additional quality control.

If PCI decreases 10 points

The section is checked to see if the average deterioration rate (usually 3 to 4 points per year) is exceeded. If the drop in PCI is within the range of what is acceptable, no further action is required. If the drop is more than the acceptable range, a re-inspection will be performed. The default performance curves in the pavement management software form the basis for what is acceptable.

2.3 Inspectors Qualifications and Experience

All NCE's inspectors are required to attend formal training on condition distress inspections. For example, any of NCE's inspectors working on the LTPP project are required to attend a week-long training workshop every year to maintain their certifications. The Regional Transportation Commission (RTC) of Washoe County requires inspectors to be calibrated prior to performing any work using the ASTM D 6433 protocols. After the formal training, they work with an experienced inspector before they are allowed to work on their own. Within the first month of working on their own, up to 20% of their work is checked weekly. Any necessary corrections are made immediately.

Finally, NCE conducts a one-day training and calibration workshop for all NCE staff involved with data collection. This is conducted once a year.

Inspector Name	Date of PAVER™ Training	Training Conducted by:
Narut Leehacharoenkul	February 6, 2017	Lisa K. Senn
Franc Escobedo	February 6, 2017	Lisa K. Senn
Meiling Cai	February 6, 2017	Lisa K. Senn

Resumes of technicians utilized on this project are included in Appendix A.

3. Safety Procedures

NCE administers a health and safety program in compliance with the Nevada Occupational Safety and Health act (Section 618.383) and Cal OSHA Title VIII, Section 3203. The program is documented in NCE's *Workplace Safety Program Manual.*

Generally, the safety procedures include:

- Inspectors to wear a Class 2 safety vest at all times;
- Flashing beacon on all vehicles utilized for inspections; and
- Stopped vehicles to be parked at locations away from moving traffic e.g. nearby parking, shoulders etc.

On streets where there is a high volume of traffic or high speeds, additional measures may be necessary, such as:

- Inspections to occur during off-peak periods or on weekends;
- Additional inspector to watch out for traffic; and
- Traffic flaggers in extreme cases.

In extreme cases where it is not possible to walk on the pavement surface, inspections will be performed from sidewalks or raised medians. However, this is extremely rare for city or county roads/streets; this is most often encountered on state highways, and lane closures are the most likely option at this point.

All NCE inspectors are required to annually update their online safety programs as administered by “Click Safety”. Class Taken are:

- C2 Cal PPE
- C2 Workzone Traffic Safety Tips
- G2 Cal/OSHA Heat Illness Prevention

Appendix A

Resumes of Field Inspectors

Narut Leehacharoenkul, P.E.

Project Engineer

Narut Leehacharoenkul has always been fascinated with how things are built and how systems operate. Inspired by the design and construction aspect of civil engineering, he enjoys making a positive impact on local communities while "collaborating with and learning from all the great people within NCE." Valued by clients for his responsiveness, Narut is experienced in pavement condition quality assurance/quality control and multiple software programs for pavement management budget analyses and asset management. In addition to his experience gained at NCE, he contributes knowledge gained during internships. He was an engineering intern for the City of Stanton and an intern in Bangkok, where he assisted the field engineer with various phases of construction.



Education
B.S., Civil Engineering (Transportation System Engineering), 2012
University of California, Irvine

Registrations and Certifications
Professional Engineer – Civil, CA (#87320)
Orange County Transportation Authority Pavement Inspector Prequalification
Metropolitan Transportation Commission StreetSaver® Rater Certification

Affiliations
American Society of Civil Engineers
University of California-Irvine Thai Club

Joined NCE
2013

Total Years of Experience
4 years

Representative Projects

Pavement Design

FY 2015-2016 Annual Overlay and Slurry Seal Project
City of Santa Clarita, California

Staff Engineer. The project involved pavement reconstruction and resurfacing of 67 City arterial, collector, residential streets, and 2 bike trails. Mr. Leehacharoenkul performed a detailed field survey and prepared the civil designs and layout for the resurfacing streets as well as the design of curb ramps, striping and construction details. Additional responsibilities included utility coordination and bidding and construction support services.

FY 2015 Measure M Street Resurfacing and Reconstruction
City of Berkeley, California

Staff Engineer. The City's project included the pavement reconstruction and resurfacing of over 150 streets of arterials, collector, and residential streets. Mr. Leehacharoenkul prepared the civil designs and layout for the resurfacing streets as well as the design of curb ramps, striping and construction details. Additional responsibilities included collecting field data, e.g., curb ramps, base repairs, and existing conditions of the streets.

Pavement and Asset Management

Citywide Sidewalk Assessment
City of Carson, California

Staff Engineer. NCE conducted a citywide inspection in City of Carson for tripping hazards in the public right-of-way as well as ADA-compliance of curb ramps at street intersections. Field staff performed walking surveys and took photographs along the entire public sidewalk network. Mr. Leehacharoenkul was in charge of the data collection effort, preparing a combination of "high-accuracy" and "mapping grade" data collectors. He also created a GIS system with all of the data to generate a 5-year maintenance implementation program and associated planning-level cost estimates.

Asset and Pavement Management Implementation
Orange County & Cities of Lake Forest and Dana Point, California

Staff Engineer. Mr. Leehacharoenkul assisted in the QC for the pavement distress data collection and performed the PCI calculations as well as funding scenario analysis for over 600 miles of roads. For the transportation assets, he extracted

and cataloged over 10 assets for the City of Lake Forest from EarthMine imagery to ArcMap 10.1. The assets included curb & gutter, striping, storm drains, street lights, traffic signals and curb paint.

Pavement Management Update
City of Mission Viejo, California

Staff Engineer. The City converted from PAVER™ software to StreetSaver® software in 2014. Mr. Leehacharoenkul assisted with the conversion and verified the accuracy of the data. As part of the project, the maintenance and rehabilitation (M&R) decision tree was updated with new treatments and unit costs re-evaluated prior to performing any budgetary analyses.

In addition, the City's projected 20-year pavement budget was analyzed and a 7-year work plan prepared. Numerous custom reports were prepared for the City, and finally, an executive summary was submitted to OCTA for compliance with the Measure M program.

Pavement Management Update
City of Fullerton, California

Staff Engineer. Mr. Leehacharoenkul assisted with the pavement management update for the City of Fullerton on their biennial update. This included coordinating all field activities, performing QC and the PCI calculations, as well as the funding analysis and preparation of reports. As part of the project, the maintenance and rehabilitation (M&R) decision tree was updated with new treatments and unit costs re-evaluated prior to performing any budgetary analyses.

Pavement Management System Update
City of Manhattan Beach, California

Staff Engineer. He calculated and updated the City's pavement PCI level as part of the Pavement Management Program.

Pavement Management Program Update
City of Diamond Bar, California

Staff Engineer. Scope included reviewing the PAVER database, working with City staff to resolve inconsistencies, field verifying the pavement inventory, performing distress/condition surveys on the entire pavement network, calculating PCIs for each street section and citywide, performing budgetary analyses, including three funding scenarios, developing a multiyear maintenance and repair work plan, and preparing and conducting training classes for City staff that covered basic software features to developing budget scenarios and GIS maps. NCE teamed with a sub-consultant to provide semi-automated distress collection.

Transportation Research

Long Term Pavement Performance Western Regional Support Contract
Federal Highway Administration, Western U.S. and Canada

Staff Engineer. Scope included collection of research quality manual distress data at over 700 test sections throughout the Western U.S. and Canada, FHWA certification of the personnel collecting manual distress data, data reduction, processing, and entry into Oracle databases, QC of data operations using in-house QC manual, coordination with 14 different state and provincial highway agencies and over 50 district and regional maintenance yards, and completion of Task Orders in addition to base contract requirements at the request of FHWA. Provided services under six separate contracts since 1990.

Collaboration. Commitment. Confidence.℠

Franc Escobedo
Engineering Field Technician

Mr. Franc Escobedo has over 15 years of experience as a pavement management technician for NCE. He has performed numerous pavement condition inspections throughout California, Idaho, and Washington. He experience includes distress collection across various Pavement Management Systems including the Metropolitan Transportation Commission StreetSaver, MicroPAVER, Cartegraph, and Hansen systems.

Additionally, Mr. Escobedo has completed both the OCTA MicroPAVER and MTC "Distress Identification" courses for both Asphalt Concrete and Portland Cement Pavements and now assists with the training of agency staff on both courses.

Mr. Escobedo performs all activities relating to pavement data collection using hardcopy forms or tablets. As part of the quality control process, he performs cross-checks of data in the PMS database. He also regularly performs quality control checks of field collected data and pavement maintenance history to ensure that PMS databases are accurate and up-to-date. During this process, he also generates detailed reports, which are necessary to perform his cross-checks of the collected data.

His field experience and expertise is an added benefit to agencies during field training. Having performed data collection for agencies all over the State of California, there isn't a lot he hasn't seen. Listed below are a collection of agencies for which Mr. Escobedo has performed condition inspections, all together they easily account for over 6,000 centerline miles of roads and streets.

Education
Computer Operations Program
Computer Learning Center, Los Angeles, CA, 1983-84
Network Engineering & Administrative Program
Computer Learning Center, Anaheim, CA, 1997
Certified Network Administration
Computer Learning Center, Anaheim, CA 1997

Representative Projects

Pavement Management Inspections | ***Engineering Field Technician***

Ada County, Idaho	Agoura Hills	Anaheim	Antioch
Bell	Buena Park	Camarillo	Chula Vista
Corona	Cudahy	Dana Point	Davis
Fairfield	Fullerton	Humboldt County	Inyo County
La Habra	Lake Forest	Lemon Grove	Marin County
Martinez	Mendocino County	Milpitas	Mission Viejo
Mono County	Newark	Orange County	San Dimas
San Ramon	Santa Maria	Seal Beach	Stanislaus County
Stanton	Thousand Oaks	Torrance	Tulare
Tuolumne County	Tustin	Vernon	Vista
Walnut Creek	West Covina	West Sacramento	

Projects included various forms of inspections for pavement distress data collection, this may have included walking, windshield, and/or semi-automated.

Meiling Cai, E.I.T.

Staff Engineer



For Meiling Cai, the traffic and pavement-related courses she took during her sophomore year in college ended up being illuminating experiences that changed the direction of her education and career. After taking the classes, any time she would drive or go for a walk, Meiling "couldn't stop thinking about how to make the roads or signals better" as she observed pavement conditions, detection loops, and traffic flow. After joining the Institute of Transportation Engineers' Student Chapter and working on some projects, she decided to specialize in transportation, applying her interests and passions to her future career.

Meiling joined NCE upon graduation and has since performed pavement condition inspections throughout California and Idaho, as well as sidewalk and curb ramp assessments. Her experience includes distress collection across various pavement management systems.

She enjoys the process of continually learning and working to find better solutions. Meilings' clients value her attention to detail, spirit of collaboration, and the fact she truly cares about her work and its impact.

Education
B.S., Civil Engineering, 2014
University of California, Irvine

Registrations and Certifications
Engineer Intern – Civil, CA

Joined NCE
2015

Total Years of Experience
2 years

Representative Projects

Pavement and Asset Management

Sidewalk & Curb Ramp Assessment
City of Corona, California

Field Technician. NCE performed condition assessments of approximately 350 centerline miles of sidewalks and 9,000 curb ramps. In addition, NCE provided prioritization criteria as well as repair recommendations.

Pavement Management System and Update
City of Whittier, California

Field Technician. NCE provided the PMP implementation of 195 centerline miles. NCE performed the following tasks: Conversion of old pavement inventory into the StreetSaver® database; review of inventory data; performed condition inspections; PCI calculation; import of M&R history records; review of M&R strategies and costs; determine the funding needs of the road network; completion of multiple funding scenarios, linkage of the database to GIS, City staff training, and provided technical support.

Pavement Management Plan Updates
City of La Habra, California

Field Technician. NCE is providing a comprehensive pavement condition inspection of the City's streets and alleys in order to prepare the 2015 update report to the Orange County Transportation Authority. Updates include the Pavement Condition Index, treatment, unit costs, and cost of all segments of the City's streets.

Pavement Management Plan Updates
City of Manhattan Beach, California

Field Technician. NCE updated the City's Pavement Management Program including inspection/evaluation of approximately 120 centerline miles of paved streets, review and recommendation of revisions to the current pavement management strategies and costs as well as the preparation of a final Pavement Management Program report.

Pavement Management Plan Updates
City of El Centro, California

Field Technician. NCE developed the City's Pavement Management System including detailed inspection and evaluation of the City's streets and recommendations for maintenance methodologies and pavement treatment options.

Pavement Condition Inspection and Maintenance
City of Davis, California

Field Technician. NCE is providing inventory verification, pavement condition inspections, sidewalk assessments, review and evaluation of maintenance and rehabilitation decision strategies, budgetary analyses, GIS integration, and staff training for the University' pavement management program update.

Pavement Condition Inspection and Maintenance
Ada County Highway District, Idaho

Field Technician. NCE performed field pavement condition inspections on all the arterial and collectors (approximately 600 miles) as well as approximately 1,000 miles of residential streets. These were walking inspections as per the StreetSaver® protocols. NCE updated the StreetSaver® database with the distress data collected, calculated the pavement condition index, and provided training on the StreetSaver® program as well as a discussion of maintenance and rehabilitation treatments for County staff.

Appendix B

PCI Listing

I. Sorted by Street Name
II. Sorted by Descending PCI

Section Description Inventory Report

This report lists a variety of section description information for each of the City's pavement sections. It lists the street and section identifiers, limits, functional class, surface type, number of lanes, lengths, widths, and inspected PCI.

All of the City's pavement sections are included in the report. The report is sorted alphabetically by Street Name and Section ID and by descending PCIs. The field descriptions in this report are listed on the next page.

Header	Description
STREET NAME	The name of the street as indicated by street signs in the field
SECTION ID	Section identification number in StreetSaver® unique for each section of one street
FROM	Beginning limit of the section
TO	Ending limit of the section
LENGTH (FT)	Length of the section in feet
WIDTH (FT)	Average width of the section in feet
AREA (SF)	Area of the section in square feet
FUNCTIONAL CLASS	Functional Classification
SURFACE TYPE	Pavement surface type
# OF LANES	Number of travel lanes of the section
ZONES	Maintenance zones for Local/Residential Street Improvement Programs.
LAST INSPECTION DATE	Last pavement inspection date
PCI	Average PCI for the section. Sections with * are part of the anticipated Phase VIII improvement program and were not inspected for this report.

City of Burbank
PCI Listing
Network Summary

Surface Type	Functional Class	Centerline Mileage	Lane Miles	# of Sections	Pavement Area (sf)	% Pavement Area	Weighted Average PCI
AC	Arterial	44.5	163	498	14,417,015	26.5%	62
	Collector	35.7	71.9	410	6,768,691	12.4%	61
	Residential	139.8	279.5	1,067	26,146,923	48.0%	55
	Alley	47	92.6	597	4,553,711	8.4%	33
PCC	Arterial	3.4	10.3	42	997,965	1.8%	88
	Collector	1.6	3.2	20	347,175	0.6%	69
	Residential	4.7	9.3	44	922,801	1.7%	64
	Alley	3.3	6.5	50	311,970	0.6%	91
AC	AC Subtotal	267	607	2,572	51,886,340	95.3%	56
PCC	PCC Subtotal	13	29.3	156	2,579,911	4.7%	77
	Total	280	636.3	2,728	54,466,251	100.0%	57*

Street Name	Section ID	From	To	Length (ft)	Width (ft)	Area (sf)	Functional Class	Surface Type	# of Lanes	Zones	PCI Date	PCI
1ST ST	0500	ANGELENO AV	OLIVE AV	432	64	27,648	Collector	AC	2	4	5/11/2017	35
1ST ST	0600	OLIVE AV	ORANGE GROVE AV	407	70	28,383	Collector	AC	2	4	5/11/2017	16
1ST ST	0700	ORANGE GROVE AV	PALM AV	387	64	24,768	Collector	AC	2	4	5/11/2017	48
1ST ST	0800	PALM AV	MAGNOLIA BLVD	379	64	24,192	Collector	AC	2	4	5/11/2017	61
1ST ST	0900	MAGNOLIA BLVD	CYPRESS AV	754	60	45,240	Collector	PCC	2	9	5/22/2017	100
1ST ST	1000	CYPRESS AV	SAN FERNANDO BLVD	840	52	43,680	Collector	PCC	2	9	5/22/2017	99
3RD ST	0100	PROVIDENCIA AV	SANTA ANITA AV	364	40	14,562	Residential/Local	AC	2	5	5/24/2017	62
3RD ST	0200	SANTA ANITA AV	VERDUGO AV	362	40	14,473	Residential/Local	AC	2	5	5/24/2017	69
3RD ST	0300	VERDUGO AV	TUJUNGA AV	357	44	15,712	Residential/Local	PCC	2	5	5/16/2017	95
3RD ST	0400	TUJUNGA AV	ANGELENO AV	365	44	16,060	Minor Arterial	PCC	2	5	5/16/2017	94
3RD ST	0500	ANGELENO AV	OLIVE AV	342	44	15,007	Minor Arterial	PCC	2	5	5/16/2017	95
3RD ST	0600	OLIVE AV	ORANGE GROVE AV	359	44	15,725	Minor Arterial	PCC	2	5	5/24/2017	88
3RD ST	0700	ORANGE GROVE AV	PALM AV	354	44	15,507	Minor Arterial	PCC	2	5	5/24/2017	96
3RD ST	0800	PALM AV	MAGNOLIA BLVD	340	44	14,960	Minor Arterial	PCC	2	5	5/24/2017	93
3RD ST	0900	MAGNOLIA BLVD	SAN JOSE AV	359	60	21,540	Minor Arterial	PCC	2	8	5/24/2017	98
3RD ST	1000	SAN JOSE AV	CYPRESS AV	381	60	22,850	Minor Arterial	PCC	2	8	5/24/2017	93
3RD ST	1100	CYPRESS AV	HARVARD RD	300	60	18,000	Minor Arterial	PCC	2	8	5/24/2017	91
3RD ST	1200	HARVARD RD	GRINNELL DR	323	60	19,377	Minor Arterial	PCC	2	8	5/24/2017	96
3RD ST	1300	GRINNELL DR	BURBANK BLVD	438	60	26,280	Minor Arterial	PCC	2	8	5/24/2017	98
3RD ST	1400	BURBANK BLVD	DELAWARE RD	893	58	51,727	Minor Arterial	AC	2	8	5/24/2017	28
3RD ST	1500	DELAWARE RD	CORNELL DR	351	46	16,146	Minor Arterial	AC	2	8	5/24/2017	33
3RD ST	1600	CORNELL DR	BETHANY RD	333	46	15,318	Minor Arterial	AC	2	8	5/24/2017	35
3RD ST	1700	BETHANY RD	AMHERST DR	315	46	14,610	Minor Arterial	AC	2	8	5/24/2017	47
5TH ST	0100	VALENCIA AV	ELMWOOD AV	348	36	12,531	Residential/Local	AC/AC	2	5	4/20/2017	100
5TH ST	0200	ELMWOOD AV	CEDAR AV	355	36	12,784	Residential/Local	AC/AC	2	5	4/20/2017	100
5TH ST	0300	VERDUGO AV	TUJUNGA AV	357	36	12,836	Residential/Local	AC	2	5	4/20/2017	21
5TH ST	0400	TUJUNGA AV	ANGELENO AV	355	36	12,795	Residential/Local	AC	2	5	4/20/2017	72
5TH ST	0500	ANGELENO AV	OLIVE AV	355	36	12,792	Residential/Local	AC	2	5	4/20/2017	62
5TH ST	0600	OLIVE AV	ORANGE GROVE AV	392	36	14,112	Residential/Local	AC	2	5	4/20/2017	28
5TH ST	0700	ORANGE GROVE AV	PALM AV	349	36	12,564	Residential/Local	AC	2	5	5/1/2017	42
5TH ST	0800	PALM AV	MAGNOLIA BLVD	352	36	12,672	Residential/Local	AC	2	5	4/20/2017	42
5TH ST	0900	CYPRESS AV	HARVARD RD	362	36	13,032	Residential/Local	AC/AC	2	8	4/20/2017	70
5TH ST	1000	HARVARD RD	GRINNELL DR	368	30	11,042	Residential/Local	AC/AC	2	8	4/20/2017	100
5TH ST	1100	GRINNELL DR	FAIRMOUNT RD	367	30	10,997	Residential/Local	AC/AC	2	8	4/20/2017	100
5TH ST	1200	FAIRMOUNT RD	WALNUT AV	337	30	10,095	Residential/Local	AC/AC	2	8	4/20/2017	100
5TH ST	1300	WALNUT AV	DELAWARE RD	291	30	8,733	Residential/Local	AC/AC	2	8	4/20/2017	100
5TH ST	1400	DELAWARE RD	CORNELL DR	324	30	9,716	Residential/Local	AC/AC	2	8	4/20/2017	100
5TH ST	1500	CORNELL DR	BETHANY RD	327	30	9,823	Residential/Local	AC	2	8	4/20/2017	54
5TH ST	1600	BETHANY RD	AMHERST DR	315	29	9,185	Residential/Local	AC	2	8	4/20/2017	13
5TH ST	1700	AMHERST DR	UNIVERSITY AV	274	30	8,170	Residential/Local	AC/AC	2	16	4/20/2017	100
5TH ST	1800	UNIVERSITY AV	TUFTS AV	261	30	7,827	Residential/Local	AC/AC	2	16	4/20/2017	100
5TH ST	1900	TUFTS AV	ANDOVER DR	298	30	8,939	Residential/Local	AC/AC	2	16	4/20/2017	100
5TH ST	2000	ANDOVER DR	BIRMINGHAM RD	333	27	8,991	Residential/Local	AC	2	16	4/20/2017	54
5TH ST	2100	BIRMINGHAM RD	CAMBRIDGE DR	326	28	8,973	Residential/Local	AC	2	16	4/20/2017	45
5TH ST	2200	CAMBRIDGE DR	DARTMOUTH RD	323	28	9,074	Residential/Local	AC	2	16	4/20/2017	55
5TH ST	2300	DARTMOUTH RD	ETON DR	320	28	8,896	Residential/Local	AC	2	16	4/20/2017	55
6TH ST	0100	ROSELLI ST	VALENCIA AV	278	37	10,383	Collector	AC	2	5	4/20/2017	31
6TH ST	0200	VALENCIA AV	ELMWOOD AV	261	35	9,173	Collector	AC	2	5	4/20/2017	42

Street Name	Section ID	From	To	Length (ft)	Width (ft)	Area (sf)	Functional Class	Surface Type	# of Lanes	Zones	PCI Date	PCI
6TH ST	0300	ELMWOOD AV	CEDAR AV	373	34	12,685	Collector	AC	2	5	4/20/2017	35
6TH ST	0400	CEDAR AV	PROVIDENCIA AV	380	34	12,933	Collector	AC/AC	2	5	4/20/2017	99
6TH ST	0500	PROVIDENCIA AV	SANTA ANITA AV	346	34	11,765	Collector	AC/AC	2	5	4/20/2017	99
6TH ST	0600	SANTA ANITA AV	VERDUGO AV	353	34	11,965	Collector	AC/AC	2	5	4/20/2017	99
6TH ST	0700	VERDUGO AV	TUJUNGA AV	356	34	12,096	Collector	AC/AC	2	5	4/20/2017	99
6TH ST	0800	TUJUNGA AV	ANGELENO AV	355	34	12,082	Collector	AC	2	5	4/20/2017	60
6TH ST	0900	ANGELENO AV	OLIVE AV	356	34	12,249	Collector	AC	2	5	4/20/2017	63
6TH ST	1000	OLIVE AV	ORANGE GROVE AV	369	34	12,522	Collector	AC/AC	2	5	4/20/2017	100
6TH ST	1100	ORANGE GROVE AV	PALM AV	352	34	11,974	Collector	AC/AC	2	5	4/20/2017	99
6TH ST	1200	PALM AV	MAGNOLIA BLVD	372	34	12,638	Collector	AC/AC	2	5	4/20/2017	100
6TH ST	1300	MAGNOLIA BLVD	SAN JOSE AV	373	34	12,701	Collector	AC/AC	2	8	4/20/2017	71
6TH ST	1400	SAN JOSE AV	CYPRESS AV	345	34	11,736	Collector	AC/AC	2	8	4/20/2017	93
6TH ST	1500	CYPRESS AV	HARVARD RD	363	34	12,329	Collector	AC/AC	2	8	4/20/2017	71
6TH ST	1600	HARVARD RD	GRINNELL DR	365	34	12,421	Collector	AC/AC	2	8	4/20/2017	71
6TH ST	1700	GRINNELL DR	FAIRMOUNT RD	366	34	12,447	Collector	AC/AC	2	8	4/20/2017	70
6TH ST	1800	FAIRMOUNT RD	WALNUT AV	339	34	11,539	Collector	AC	2	8	5/18/2017	43
6TH ST	1900	WALNUT AV	DELAWARE RD	335	36	12,060	Collector	PCC	2	8	5/18/2017	51
6TH ST	2000	DELAWARE RD	CORNELL DR	355	36	12,780	Collector	PCC	2	8	5/18/2017	48
6TH ST	2100	CORNELL DR	BETHANY RD	355	36	12,780	Collector	PCC	2	8	5/18/2017	42
6TH ST	2200	BETHANY RD	AMHERST DR	376	36	13,536	Collector	PCC	2	8	5/18/2017	56
6TH ST	2300	AMHERST DR	UNIVERSITY AV	319	36	11,558	Collector	PCC	2	16	5/18/2017	48
6TH ST	2400	UNIVERSITY AV	TUFTS AV	298	36	10,734	Collector	PCC	2	16	5/18/2017	49
6TH ST	2500	TUFTS AV	ANDOVER DR	346	36	12,446	Collector	PCC	2	16	5/18/2017	47
6TH ST	2600	ANDOVER DR	BIRMINGHAM RD	332	36	11,930	Collector	PCC	2	16	5/18/2017	51
6TH ST	2700	BIRMINGHAM RD	CAMBRIDGE DR	315	44	13,782	Collector	AC/AC	2	16	4/20/2017	100
6TH ST	2800	CAMBRIDGE DR	DARTMOUTH RD	340	44	14,992	Collector	AC	2	16	4/20/2017	45
6TH ST	2900	DARTMOUTH RD	ETON DR	353	43	15,182	Collector	AC	2	16	4/20/2017	12
6TH ST	3000	ETON DR	STANFORD RD	351	43	15,100	Collector	AC	2	16	4/20/2017	20
6TH ST	3100	STANFORD RD	GROTON DR	344	44	15,144	Collector	AC	2	16	4/20/2017	55
6TH ST	3200	GROTON DR	HAMPTON RD	371	44	16,344	Collector	AC	2	16	4/20/2017	49
6TH ST	3300	HAMPTON RD	IRVING DR	355	44	15,658	Collector	AC	2	16	4/20/2017	55
6TH ST	3400	IRVING DR	JAMESTOWN RD	359	44	15,796	Collector	AC	2	16	4/20/2017	58
6TH ST	3500	JAMESTOWN RD	TULARE AV	225	44	9,900	Collector	AC	2	16	4/20/2017	55
6TH ST	3600	TULARE AV	SCOTT RD	284	44	12,496	Collector	AC	2	17	4/20/2017	47
6TH ST	3700	REESE PL	BROWN DR	332	34	11,279	Residential/Local	AC	2	17	4/20/2017	43
7TH PL	0100	DELAWARE RD	CORNELL DR	340	36	12,118	Residential/Local	AC	2	8	5/22/2017	53
7TH ST	0100	PROVIDENCIA AV	SANTA ANITA AV	346	36	12,452	Residential/Local	AC/AC	2	5	5/22/2017	97
7TH ST	0200	SANTA ANITA AV	VERDUGO AV	352	34	11,953	Residential/Local	AC/AC	2	5	5/22/2017	100
7TH ST	0300	VERDUGO AV	TUJUNGA AV	357	36	12,851	Residential/Local	AC/AC	2	5	5/22/2017	100
7TH ST	0400	TUJUNGA AV	ANGELENO AV	355	36	12,787	Residential/Local	AC/AC	2	5	5/22/2017	98
7TH ST	0500	ANGELENO AV	OLIVE AV	356	36	12,805	Residential/Local	AC/AC	2	5	5/22/2017	100
7TH ST	0600	OLIVE AV	ORANGE GROVE AV	367	36	13,212	Residential/Local	AC/AC	2	5	5/22/2017	100
7TH ST	0700	ORANGE GROVE AV	PALM AV	353	36	12,708	Residential/Local	AC/AC	2	5	5/22/2017	100
7TH ST	0800	PALM AV	MAGNOLIA BLVD	351	36	12,620	Residential/Local	AC	2	5	5/22/2017	40
7TH ST	0900	WALNUT AV	END	163	36	5,870	Residential/Local	AC	2	8	5/22/2017	20
9TH ST	0100	VERDUGO AV	TUJUNGA AV	355	36	12,773	Residential/Local	AC	2	6	5/20/2017	50
9TH ST	0200	TUJUNGA AV	ANGELENO AV	360	36	12,947	Residential/Local	AC	2	6	5/20/2017	52
9TH ST	0300	ANGELENO AV	OLIVE AV	357	36	12,834	Residential/Local	AC	2	6	5/20/2017	52

Street Name	Section ID	From	To	Length (ft)	Width (ft)	Area (sf)	Functional Class	Surface Type	# of Lanes	Zones	PCI Date	PCI
9TH ST	0400	OLIVE AV	ORANGE GROVE AV	367	36	13,196	Residential/Local	AC	2	6	5/20/2017	60
9TH ST	0500	ORANGE GROVE AV	PALM AV	352	36	12,679	Residential/Local	AC	2	6	5/20/2017	54
9TH ST	0600	PALM AV	MAGNOLIA BLVD	348	36	12,531	Residential/Local	AC	2	6	5/20/2017	53
ADORNOS WY	0100	MESA VERDE DR	HIGHLAND VIEW DR	338	34	11,492	Residential/Local	AC	2	17	5/23/2017	57
ADORNOS WY	0200	HIGHLAND VIEW DR	LAMER ST	281	34	9,554	Residential/Local	AC	2	17	5/23/2017	53
ALAMEDA AV	0100	EVERGREEN ST	PASS AV	331	74	24,576	Arterial	AC	4	1	5/4/2017	94
ALAMEDA AV	0200	PASS AV	MAPLE ST	330	76	25,057	Arterial	AC	4	1	5/4/2017	55
ALAMEDA AV	0300	MAPLE ST	KENWOOD ST	330	76	25,076	Arterial	AC	4	1	5/4/2017	72
ALAMEDA AV	0400	KENWOOD ST	HOLLYWOOD WY	375	77	28,875	Arterial	AC	4	1	5/4/2017	94
ALAMEDA AV	0500	HOLLYWOOD WY	CORDOVA ST	326	80	26,080	Arterial	AC	4	1	5/4/2017	77
ALAMEDA AV	0600	CORDOVA ST	AVON ST	331	71	23,353	Arterial	AC	4	1	5/4/2017	48
ALAMEDA AV	0700	AVON ST	LIMA ST	333	62	20,513	Arterial	AC	4	1	5/4/2017	28
ALAMEDA AV	0800	LIMA ST	CALIFORNIA ST	325	65	21,105	Arterial	AC	4	1	5/4/2017	27
ALAMEDA AV	0900	CALIFORNIA ST	OLIVE AV	327	70	22,890	Arterial	AC	4	2	5/4/2017	91
ALAMEDA AV	1000	OLIVE AV	NIAGARA ST	665	74	48,884	Arterial	AC	4	2	5/4/2017	77
ALAMEDA AV	1100	NIAGARA ST	BOB HOPE DR	337	74	24,940	Arterial	AC	4	2	5/4/2017	49
ALAMEDA AV	1200	BOB HOPE DR	NAOMI ST	677	74	50,067	Arterial	AC	4	2	5/4/2017	74
ALAMEDA AV	1300	NAOMI ST	FREDERIC ST	338	74	25,009	Arterial	AC	4	2	5/4/2017	84
ALAMEDA AV	1400	FREDERIC ST	BUENA VISTA ST	325	77	25,025	Arterial	AC	4	2	5/4/2017	83
ALAMEDA AV	1500	BUENA VISTA ST	EDOSON RD	342	74	25,342	Arterial	AC	4	2	5/4/2017	85
ALAMEDA AV	1600	EDISON RD	LINCOLN ST	344	74	25,463	Arterial	AC	4	2	5/4/2017	83
ALAMEDA AV	1700	LINCOLN ST	MYERS ST	332	74	24,546	Arterial	AC	4	2	5/4/2017	66
ALAMEDA AV	1800	MYERS ST	KEYSTONE ST	328	74	24,140	Arterial	AC	4	2	5/4/2017	78
ALAMEDA AV	1900	KEYSTONE ST	LAMER ST	335	72	24,095	Arterial	AC	4	3	5/9/2017	77
ALAMEDA AV	2000	LAMER ST	PARISH PL	326	72	23,452	Arterial	AC	4	3	5/9/2017	75
ALAMEDA AV	2100	PARISH PL	ORCHARD DR	331	72	23,850	Arterial	AC	4	3	5/9/2017	90
ALAMEDA AV	2200	ORCHARD DR	REESE PL	334	72	24,070	Arterial	AC	4	3	5/9/2017	62
ALAMEDA AV	2300	REESE PL	SPARKS ST	328	72	23,629	Arterial	AC	4	3	5/9/2017	61
ALAMEDA AV	2400	SPARKS ST	BEACHWOOD DR	334	72	24,012	Arterial	AC	4	3	5/9/2017	65
ALAMEDA AV	2500	BEACHWOOD DR	GRIFFITH PARK DR	330	72	23,785	Arterial	AC	4	3	5/9/2017	64
ALAMEDA AV	2600	GRIFFITH PARK DR	MARIPOSA ST	323	72	23,241	Arterial	AC	4	3	5/9/2017	71
ALAMEDA AV	2700	MARIPOSA ST	SHELTON ST	321	72	23,083	Arterial	AC	4	3	5/9/2017	65
ALAMEDA AV	2800	SHELTON ST	MAIN ST	1,033	72	74,382	Arterial	AC	4	3	5/9/2017	35
ALAMEDA AV	2900	MAIN ST	CHAVEZ ST	508	72	36,531	Arterial	AC	4	3	5/9/2017	52
ALAMEDA AV	3000	CHAVEZ ST	VICTORY BLVD	1,123	72	80,842	Arterial	AC	4	3	5/9/2017	53
ALAMEDA AV	3100	VICTORY BLVD	OMER LN	545	72	39,240	Arterial	AC	6	4	5/9/2017	56
ALAMEDA AV	3200	OMER LN	BRUCE LN	282	72	20,304	Arterial	AC	6	4	5/9/2017	56
ALAMEDA AV	3300	BRUCE LN	LAKE ST	292	72	21,024	Arterial	AC	6	4	5/9/2017	56
ALAMEDA AV	3400	LAKE ST	FLOWER ST	1,123	76	85,348	Arterial	AC	6	4	5/9/2017	55
ALAMEDA AV	3500	FLOWER ST	SAN FERNANDO BLVD	1,457	72	104,710	Arterial	AC	6	4	5/9/2017	78
ALAMEDA AV	3600	GLENOAKS BL (W)	SAN FERNANDO BLVD	1,072	58	62,176	Arterial	AC	4	5	5/9/2017	75
ALAMEDA AV	3700	SUNSET CANYON DR	WATSON ST	310	34	10,540	Residential/Local	AC	2	6	5/22/2017	64
ALAMEDA AV	3800	WATSON ST	CHILTON DR	346	34	11,764	Residential/Local	AC	2	6	5/22/2017	64
ALAMEDA AV	3900	CHILTON DR	BELLEVUE DR	345	34	11,730	Residential/Local	AC	2	6	5/22/2017	64
ALAMEDA AV	4000	BELLEVUE DR	BEL AIRE DR	302	34	10,268	Residential/Local	AC	2	6	5/22/2017	64
ALAMEDA AV EB RR RAMP	0100	ALAMEDA AV WB	ALAMEDA AV EB	685	18	12330	Other	AC	1	4	6/10/2017	53
ALAMEDA AV RR RAMP	0100	ALAMEDA AV WB	ALAMEDA AV EB	970	18	17460	Other	AC	1	4	6/10/2017	7
ALLAN AV	0100	CLYBORN AV	VALLEY ST	236	36	8,460	Residential/Local	AC	2	13	5/19/2017	15

Street Name	Section ID	From	To	Length (ft)	Width (ft)	Area (sf)	Functional Class	Surface Type	# of Lanes	Zones	PCI Date	PCI
ALLAN AV	0200	VALLEY ST	ROSE ST	265	36	9,515	Residential/Local	AC	2	13	5/19/2017	35
ALLAN AV	0300	ROSE ST	EVERGREEN ST	268	36	9,650	Residential/Local	AC	2	13	5/19/2017	18
ALLAN AV	0400	EVERGREEN ST	EDOSON BL	399	36	14,364	Residential/Local	AC	2	13	5/19/2017	25
ALLAN AV	0500	EDISON BL	KENWOOD ST	330	36	11,983	Residential/Local	AC	2	13	5/19/2017	24
ALLAN AV	0600	KENWOOD ST	SCREENLAND DR	313	35	10,916	Residential/Local	AC	2	13	5/19/2017	56
ALLAN AV	0700	SCREENLAND DR	PEPPER ST	306	33	10,100	Residential/Local	AC	2	13	5/19/2017	22
ALLAN AV	0800	PEPPER ST	HOLLYWOOD WY	298	34	10,151	Residential/Local	AC	2	13	5/19/2017	10
ALLEY E/O 3RD ST	0100	DELAWARE RD	CORNELL DR	291	20	5815	Other	AC	2	8	6/14/2017	90
ALLEY E/O 3RD ST	0200	CORNELL DR	BETHANY RD	294	20	5808	Other	AC	2	8	6/14/2017	92
ALLEY E/O 5TH ST	0100	ELMWOOD AV	CEDAR AV	340	16	5413	Other	AC	2	5	6/6/2017	95
ALLEY E/O 6TH ST	0100	CYPRESS AV	HARVARD RD	347	22	7630	Other	AC	2	8	6/12/2017	17
ALLEY E/O 6TH ST	0200	ELMWOOD AV	CEDAR AV	342	20	6836	Other	AC	2	5	6/12/2017	79
ALLEY E/O BEL AIRE DR	0100	FAIRMOUNT RD	WALNUT AV	354	16	5834	Other	AC	2	7	6/14/2017	11
ALLEY E/O BEL AIRE DR	0200	GRINNELL DR	FAIRMOUNT RD	346	16	5534	Other	AC	2	7	6/14/2017	14
ALLEY E/O BEL AIRE DR	0300	HARVARD RD	GRINNELL DR	375	16	6013	Other	AC	2	7	6/14/2017	8
ALLEY E/O BEL AIRE DR	0400	CYPRESS AV	HARVARD RD	365	16	5835	Other	AC	2	7	6/14/2017	9
ALLEY E/O CATALINA ST	0100	ALLEY N/O BURBANK BL	WYOMING AV	232	22	5112	Other	AC	2	14	6/6/2017	85
ALLEY E/O CHURCH ST	0100	PEYTON AV	MORGAN AV	541	14	7787	Other	AC	2	18	6/14/2017	64
ALLEY E/O EDISON BL	0100	SCREENLAND DR	KENWOOD ST	335	12	3933	Other	AC	2	13	6/14/2017	90
ALLEY E/O EDISON BL	0200	PEPPER ST	SCREENLAND DR	376	14	5340	Other	AC	2	13	6/14/2017	8
ALLEY E/O GLENOAKS BL	0100	PARISH PL	LAMER ST	367	20	7334	Other	AC	2	18	6/7/2017	4
ALLEY E/O GLENOAKS BL	0300	ELMWOOD AV	CEDAR AV	329	16	5270	Other	AC	2	5	6/7/2017	51
ALLEY E/O GLENOAKS BL	0400	VALENCIA AV	ELMWOOD AV	329	16	5260	Other	AC	2	5	6/7/2017	5
ALLEY E/O GLENOAKS BL	0500	CITY LIMIT	VALENCIA AV	178	16	2844	Other	AC	2	5	6/7/2017	59
ALLEY E/O HOLLYWOOD	0100	ALAMEDA AV	OAK ST	1294	20	25833	Other	AC	2	1	6/8/2017	29
ALLEY E/O HOLLYWOOD	0200	OAK ST	VERDUGO AV	1289	20	25655	Other	AC	2	1	6/8/2017	41
ALLEY E/O HOLLYWOOD	0300	VERDUGO AV	END	236	20	4712	Other	PCC	2	12	6/14/2017	83
ALLEY E/O HOLLYWOOD	0400	ALLEY N/O CLARK AV	ALLEY S/O MAGNOLIA BL	990	16	15840	Other	AC	2	12	6/8/2017	15
ALLEY E/O HOLLYWOOD	0500	CHANDLER BLVD	CORDOVA ST	820	20	16568	Other	AC	2	12	6/8/2017	4
ALLEY E/O HOLLYWOOD	0600	WYOMING AV	JEFFRIES AV	632	20	12643	Other	AC	2	13	6/8/2017	92
ALLEY E/O HOLLYWOOD	0700	JEFFRIES AV	ALLEY S/O VICTORY BL	1123	20	22468	Other	AC	2	13	6/8/2017	81
ALLEY E/O HOLLYWOOD	0800	ALLEY N/O BURBANK BL	WYOMING AV	1230	20	24596	Other	AC	2	13	6/8/2017	80
ALLEY E/O HOLLYWOOD	0900	TULARE AV	HOLLYWOOD WY RAMP	452	20	9041	Other	AC	2	20	6/8/2017	3
ALLEY E/O KENNETH RD	0100	CEDAR AV	PROVIDENCIA AV	379	16	6104	Other	AC	2	6	6/10/2017	20
ALLEY E/O LAMER ST	0100	ALLEY N/O OLIVE AV	ALLEY S/O VERDUGO AV	233	24	5592	Other	AC	2	3	6/13/2017	0
ALLEY E/O LELAND WY	0100	UNIVERSITY AV	BROADWAY (NW)	503	22	11074	Other	AC	2	15	6/14/2017	5
ALLEY E/O LELAND WY	0200	BROADWAY (SE)	UNIVERSITY AV	431	22	9479	Other	AC	2	15	6/14/2017	81
ALLEY E/O MAIN ST	0100	ELMWOOD AV	CEDAR AV	398	20	7955	Other	AC	2	3	6/9/2017	85
ALLEY E/O MAIN ST	0200	CEDAR AV	PROVIDENCIA AV	427	16	6837	Other	AC	2	3	6/9/2017	79
ALLEY E/O MAIN ST	0300	ALAMEDA AV	VALENCIA AV	309	10	2968	Other	AC	2	3	6/9/2017	39
ALLEY E/O MAIN ST	0400	SPAZIER AV	ELM AV	293	20	5858	Other	AC	2	3	6/9/2017	94
ALLEY E/O ONTARIO ST	0100	PACIFIC AV	VANOWEN ST	863	20	17262	Other	AC	2	19	6/13/2017	2
ALLEY E/O SAN FERNANDO	0100	ALAMEDA AV	VALENCIA AV	317	20	6368	Other	AC	2	5	6/7/2017	11
ALLEY E/O SAN FERNANDO	0200	VALENCIA AV	ELMWOOD AV	330	16	5284	Other	AC	2	5	6/7/2017	7
ALLEY E/O SAN FERNANDO	0300	ELMWOOD AV	CEDAR AV	340	16	5435	Other	AC/PCC	2	5	2/12/2016	100
ALLEY E/O SAN FERNANDO	0400	CEDAR AV	PROVIDENCIA AV	370	16	5918	Other	AC	2	5	6/7/2017	9
ALLEY E/O SAN FERNANDO	0500	PROVIDENCIA AV	SANTA ANITA AV	345	16	5576	Other	AC	2	5	6/7/2017	81
ALLEY E/O SAN FERNANDO	0600	SANTA ANITA AV	ALLEY N/O SANTA ANITA AV	162	14	2217	Other	AC	2	5	6/7/2017	31

Street Name	Section ID	From	To	Length (ft)	Width (ft)	Area (sf)	Functional Class	Surface Type	# of Lanes	Zones	PCI Date	PCI
ALLEY E/O SAN FERNANDO	0700	CALIFORNIA ST	LIMA ST	361	20	7230	Other	AC	2	20	6/7/2017	3
ALLEY E/O VALLEY ST	0100	CHANDLER BLVD	CLYBOURN AV	1269	20	25365	Other	AC	2	12	6/13/2017	4
ALLEY E/O VARNEY ST	0100	PROVIDENCIA AV	VERDUGO AV	730	16	11678	Other	AC	2	4	6/7/2017	10
ALLEY E/O VERDUGO DR	0100	PROVIDENCIA AV	ALLEY N/O PROVIDENCIA	176	20	3521	Other	AC	2	4	6/9/2017	3
ALLEY E/O VERDUGO DR	0200	ALLEY N/O PROVIDENCIA	SANTA ANITA AV	178	20	3551	Other	AC	2	4	6/9/2017	32
ALLEY E/O VERDUGO DR	0300	END	SANTA ANITA AV	132	20	2640	Other	AC	2	4	6/9/2017	18
ALLEY E/O VICTORY BL	0100	PALM AV	ALLEY S/O MAGNOLIA BL	375	20	7503	Other	AC	2	4	6/15/2017	67
ALLEY E/O VICTORY BL	0200	END	PALM AV	182	20	3647	Other	PCC	2	4	6/15/2017	92
ALLEY E/O VICTORY BL	0300	VICTORY BLVD	ORANGE GROVE AV	484	20	9640	Other	AC	2	4	6/15/2017	77
ALLEY E/O VICTORY BL	0400	VERDUGO DR	VERDUGO AV	585	20	11687	Other	AC	2	4	6/15/2017	40
ALLEY E/O VICTORY BL	0500	CEDAR AV	PROVIDENCIA AV	310	20	6208	Other	AC	2	4	6/15/2017	42
ALLEY E/O VICTORY BL	0600	ELMWOOD AV	CEDAR AV	309	20	6180	Other	AC	2	4	6/15/2017	4
ALLEY E/O VICTORY BL	0700	ASH AV	ELMWOOD AV	301	20	6021	Other	AC	2	4	6/15/2017	29
ALLEY E/O VICTORY BL	0800	VALENCIA AV	ASH AV	167	20	3347	Other	AC	2	4	6/15/2017	42
ALLEY E/O VICTORY BL	0900	ALAMEDA AV	VALENCIA AV	304	20	6086	Other	AC	2	4	6/15/2017	16
ALLEY E/O VICTORY BL	1000	ELM AV	SPAZIER AV	276	20	5511	Other	AC	2	4	6/15/2017	62
ALLEY E/O VICTORY BL	1100	ALLEY S/O ELM AV	ELM AV	216	20	4311	Other	AC	2	4	6/15/2017	81
ALLEY N/O ALAMEDA AV	0100	EVERGREEN ST	PASS AV	258	20	5165	Other	AC	2	1	6/8/2017	29
ALLEY N/O ALAMEDA AV	0200	PASS AV	MAPLE ST	273	20	5456	Other	AC	2	1	6/8/2017	27
ALLEY N/O ALAMEDA AV	0300	SCREENLAND DR	ALLEY W/O HOLLYWOOD	141	21	3026	Other	AC	2	1	6/8/2017	31
ALLEY N/O ALAMEDA AV	0400	ALLEY E/O HOLLYWOOD	CORDOVA ST	143	20	2855	Other	AC	2	1	6/8/2017	67
ALLEY N/O ALAMEDA AV	0500	CORDOVA ST	AVON ST	295	20	5896	Other	AC	2	1	6/8/2017	8
ALLEY N/O ALAMEDA AV	0600	AVON ST	LIMA ST	297	20	5949	Other	AC	2	1	6/8/2017	8
ALLEY N/O ALAMEDA AV	0700	LIMA ST	CALIFORNIA ST	292	20	5847	Other	AC	2	1	6/8/2017	4
ALLEY N/O ALAMEDA AV	0800	CALIFORNIA ST	ONTARIO ST	292	20	5832	Other	AC	2	2	6/8/2017	4
ALLEY N/O ALAMEDA AV	1000	BRIGHTON ST	LINCOLN ST	295	20	5943	Other	AC	2	2	6/6/2017	26
ALLEY N/O ALAMEDA AV	1100	LINCOLN ST	MYERS ST	296	20	5918	Other	AC	2	2	6/6/2017	35
ALLEY N/O ALAMEDA AV	1200	MYERS ST	KEYSTONE ST	293	20	5850	Other	AC	2	2	6/6/2017	23
ALLEY N/O ALAMEDA AV	1300	KEYSTONE ST	LAMER ST	299	20	5900	Other	AC	2	3	6/6/2017	3
ALLEY N/O ALAMEDA AV	1400	LAMER ST	PARISH PL	290	20	5843	Other	AC	2	3	6/6/2017	38
ALLEY N/O ALAMEDA AV	1500	REESE ST	SPARKS ST	294	21	6264	Other	AC	2	3	6/6/2017	30
ALLEY N/O ALAMEDA AV	1600	SPARKS ST	BEACHWOOD DR	300	20	5992	Other	AC	2	3	6/6/2017	2
ALLEY N/O ALAMEDA AV	1700	BEACHWOOD DR	GRIFFITH PARK DR	296	20	5923	Other	AC	2	3	6/6/2017	23
ALLEY N/O ALAMEDA AV	1800	GRIFFITH PARK DR	MARIPOSA ST	289	20	5782	Other	AC	2	3	6/6/2017	35
ALLEY N/O ALAMEDA AV	1900	MAIN ST	ALLEY E/O MAIN ST	865	20	17188	Other	AC	2	3	6/8/2017	21
ALLEY N/O ALAMEDA AV	2000	ALLEY E/O MAIN ST	ALLEY W/O VICTORY BL	489	17	8164	Other	AC	2	3	6/8/2017	16
ALLEY N/O ALAMEDA AV	2100	ALLEY E/O VICTORY BL	CHANNEL	261	20	5224	Other	AC	2	4	6/8/2017	2
ALLEY N/O ALAMEDA AV	2200	ALLEY E/O SAN FERNAN	GLENOAKS BL (W)	903	15	13409	Other	AC	2	5	6/8/2017	8
ALLEY N/O ALAMEDA AV	2300	GLENWOOD PL	MAIN ST	288	21	5950	Other	AC	2	3	6/8/2017	34
ALLEY N/O ANGELENO A	0100	1ST ST	E END	377	18	6,786	Residential/Local	AC	2	4	6/14/2017	100
ALLEY N/O ANGELENO A	0200	ANGELENO AV	6TH ST	510	20	10078	Other	AC	2	5	6/14/2017	14
ALLEY N/O ANGELENO A	0300	6TH ST	7TH ST	516	16	8261	Other	AC	2	5	6/14/2017	82
ALLEY N/O ANGELENO A	0400	7TH ST	KENNETH RD	507	16	7941	Other	AC	2	5	6/14/2017	81
ALLEY N/O ANGELENO A	0500	KENNETH RD	9TH ST	514	16	8062	Other	AC	2	6	6/14/2017	95
ALLEY N/O ANGELENO A	0600	9TH ST	BEL AIRE DR	525	16	8398	Other	AC	2	6	6/14/2017	5
ALLEY N/O ANGELENO A	0700	BEL AIRE DR	SUNSET CANYON DR	1071	16	17138	Other	AC	2	6	6/14/2017	2
ALLEY N/O BETHANY RD	0100	SAN FERNANDO BLVD	3RD ST	473	20	9458	Other	AC	2	8	6/14/2017	6
ALLEY N/O BETHANY RD	0100	SAN FERNANDO BLVD	3RD ST	473	20	9458	Other	AC	2	16	6/14/2017	6

Street Name	Section ID	From	To	Length (ft)	Width (ft)	Area (sf)	Functional Class	Surface Type	# of Lanes	Zones	PCI Date	PCI
ALLEY N/O BURBANK BL	0100	ROSE ST	EVERGREEN ST	286	22	6384	Other	AC	2	13	6/10/2017	18
ALLEY N/O BURBANK BL	0200	EVERGREEN ST	PASS AV	263	20	5266	Other	AC	2	13	6/10/2017	74
ALLEY N/O BURBANK BL	0300	PASS AV	MAPLE ST	264	20	5274	Other	AC	2	13	6/10/2017	67
ALLEY N/O BURBANK BL	0400	MAPLE ST	KENWOOD ST	293	20	5860	Other	AC	2	13	6/10/2017	74
ALLEY N/O BURBANK BL	0500	KENWOOD ST	SCREENLAND DR	292	21	6018	Other	AC	2	13	6/10/2017	64
ALLEY N/O BURBANK BL	0600	SCREENLAND DR	PEPPER ST	236	21	5050	Other	AC	2	13	6/10/2017	81
ALLEY N/O BURBANK BL	0700	PEPPER ST	HOLLYWOOD WY	293	20	5951	Other	AC	2	13	6/10/2017	77
ALLEY N/O BURBANK BL	0800	HOLLYWOOD WY	AVON ST	283	20	5651	Other	AC	2	13	6/10/2017	77
ALLEY N/O BURBANK BL	0900	AVON ST	LIMA ST	293	20	5810	Other	AC	2	13	6/10/2017	65
ALLEY N/O BURBANK BL	1100	CALIFORNIA ST	ONTARIO ST	300	20	5915	Other	AC	2	14	6/10/2017	77
ALLEY N/O BURBANK BL	1200	ONTARIO ST	FAIRVIEW ST	282	19	5230	Other	AC	2	14	6/10/2017	77
ALLEY N/O BURBANK BL	1300	FAIRVIEW ST	NIAGARA ST	277	20	5410	Other	AC	2	14	6/10/2017	79
ALLEY N/O BURBANK BL	1400	NIAGARA ST	CATALINA ST	303	20	6173	Other	AC	2	14	6/10/2017	4
ALLEY N/O BURBANK BL	1500	CATALINA ST	WYOMING AV	429	20	8492	Other	AC	2	14	6/10/2017	69
ALLEY N/O BURBANK BL	1600	FREDERIC ST	BUENA VISTA ST	385	16	6009	Other	AC	2	14	6/10/2017	82
ALLEY N/O BURBANK BL	1700	BUENA VISTA ST	BRIGHTON ST	287	16	4588	Other	AC	2	14	6/10/2017	18
ALLEY N/O BURBANK BL	1800	BRIGHTON ST	LINCOLN ST	351	16	5609	Other	AC	2	14	6/10/2017	67
ALLEY N/O BURBANK BL	1900	LINCOLN ST	MYERS ST	380	16	6086	Other	AC	2	14	6/10/2017	5
ALLEY N/O BURBANK BL	2000	MYERS ST	KEYSTONE ST	300	20	5992	Other	AC	2	14	6/10/2017	2
ALLEY N/O BURBANK BL	2100	KEYSTONE ST	LAMER ST	298	20	5970	Other	AC	2	14	6/10/2017	2
ALLEY N/O BURBANK BL	2200	LAMER ST	PARISH PL	295	20	5892	Other	AC	2	14	6/10/2017	3
ALLEY N/O BURBANK BL	2300	PARISH PL	ORCHARD DR	286	22	6290	Other	AC	2	14	6/10/2017	1
ALLEY N/O BURBANK BL	2400	ORCHARD DR	REESE PL	270	20	5361	Other	AC	2	14	6/10/2017	9
ALLEY N/O BURBANK BL	2500	REESE PL	SPARKS ST	293	20	5855	Other	AC	2	14	6/10/2017	5
ALLEY N/O BURBANK BL	2600	SPARKS ST	BEACHWOOD DR	303	23	7008	Other	AC	2	14	6/10/2017	74
ALLEY N/O BURBANK BL	2700	BEACHWOOD DR	GRIFFITH PARK DR	296	19	5739	Other	AC	2	14	6/10/2017	81
ALLEY N/O BURBANK BL	2800	GRIFFITH PARK DR	MARIPOSA ST	359	20	7172	Other	AC	2	14	6/10/2017	0
ALLEY N/O BURBANK BL	2900	MARIPOSA ST	ALLEY S/O VICTORY BL	266	20	5315	Other	AC	2	14	6/10/2017	2
ALLEY N/O BURBANK BL	3000	VICTORY PL	ALLEY N/O BURBANK BL	125	20	2493	Other	AC	2	15	6/10/2017	98
ALLEY N/O BURBANK BL	3100	LAKE ST	LAKE ST	461	22	10004	Other	AC	2	15	6/10/2017	37
ALLEY N/O CEDAR AV	0100	GLENOAKS BL (E)	6TH ST	1022	17	17796	Other	AC	2	5	6/10/2017	84
ALLEY N/O CEDAR AV	0200	6TH ST	PROVIDENCIA AV	533	16	8454	Other	AC	2	5	6/10/2017	78
ALLEY N/O CEDAR AV	0300	ALLEY E/O KENNETH RD	ALLEY W/O BEL AIRE DR	758	20	15154	Other	AC	2	6	6/10/2017	2
ALLEY N/O CHANDLER BL	0100	CLYBOURN AV	ALLEY E/O VALLEY ST	554	20	10948	Other	AC	2	12	6/3/2017	10
ALLEY N/O CHANDLER BL	0200	ALLEY W/O EVERGREEN	MAPLE ST	265	20	5296	Other	AC	2	12	6/3/2017	6
ALLEY N/O CHANDLER BL	0300	MAPLE ST	KENWOOD ST	246	20	4930	Other	AC	2	12	6/3/2017	0
ALLEY N/O CHANDLER BL	0400	KENWOOD ST	SCREENLAND DR	260	18	4680	Other	AC	2	12	6/3/2017	7
ALLEY N/O CHANDLER BL	0500	AVON ST	LIMA ST	294	20	5882	Other	AC	2	12	6/3/2017	13
ALLEY N/O CHANDLER BL	0600	LIMA ST	CALIFORNIA ST	295	20	5900	Other	AC	2	12	6/3/2017	5
ALLEY N/O CHANDLER BL	0700	CALIFORNIA ST	ONTARIO ST	299	20	5977	Other	AC	2	11	6/3/2017	9
ALLEY N/O CHANDLER BL	0800	ONTARIO ST	FAIRVIEW ST	296	20	5920	Other	AC	2	11	6/3/2017	7
ALLEY N/O CHANDLER BL	0900	FAIRVIEW ST	NIAGARA ST	290	20	5791	Other	AC	2	11	6/3/2017	21
ALLEY N/O CHANDLER BL	1000	NIAGARA ST	CATALINA ST	292	20	5839	Other	AC	2	11	6/3/2017	10
ALLEY N/O CHANDLER BL	1100	CATALINA ST	FLORENCE ST	298	20	5958	Other	AC	2	11	6/3/2017	5
ALLEY N/O CHANDLER BL	1200	FLORENCE ST	NAOMI ST	295	20	5893	Other	AC	2	11	6/3/2017	6
ALLEY N/O CHANDLER BL	1300	NAOMI ST	FREDERIC ST	301	16	4810	Other	AC	2	11	6/3/2017	0
ALLEY N/O CHANDLER BL	1400	FREDERIC ST	BUENA VISTA ST	298	13	3874	Other	AC	2	11	6/3/2017	5
ALLEY N/O CHANDLER BL	1500	BUENA VISTA ST	BRIGHTON ST	299	20	5973	Other	AC	2	11	6/3/2017	0

Street Name	Section ID	From	To	Length (ft)	Width (ft)	Area (sf)	Functional Class	Surface Type	# of Lanes	Zones	PCI Date	PCI
ALLEY N/O CHANDLER BL	1600	BRIGHTON ST	LINCOLN ST	299	20	5973	Other	AC	2	11	6/3/2017	3
ALLEY N/O CHANDLER BL	1700	KEYSTONE ST	LAMER ST	267	20	5344	Other	AC	2	10	6/3/2017	3
ALLEY N/O CHANDLER BL	1800	LAMER ST	PARISH PL	256	20	5130	Other	AC	2	10	6/3/2017	0
ALLEY N/O CHANDLER BL	1900	PARISH PL	ORCHARD DR	253	20	5052	Other	AC	2	10	6/3/2017	1
ALLEY N/O CHANDLER BL	2000	ORCHARD DR	REESE PL	253	20	5069	Other	AC	2	10	6/3/2017	2
ALLEY N/O CHANDLER BL	2100	REESE PL	DOAN DR	256	20	5126	Other	AC	2	10	6/3/2017	6
ALLEY N/O CHANDLER BL	2200	DOAN DR	SPARKS ST	261	20	5223	Other	AC	2	10	6/3/2017	7
ALLEY N/O CHANDLER BL	2300	SPARKS ST	BEACHWOOD DR	256	20	5122	Other	AC	2	9	6/3/2017	0
ALLEY N/O CHANDLER BL	2400	BEACHWOOD DR	GRIFFITH PARK DR	259	20	5189	Other	AC	2	9	6/3/2017	2
ALLEY N/O CHANDLER BL	2500	GRIFFITH PARK DR	MARIPOSA ST	266	20	5319	Other	AC	2	9	6/3/2017	0
ALLEY N/O CLARK AV	0100	KENWOOD ST	SCREENLAND DR	294	16	4706	Other	AC	2	12	6/10/2017	14
ALLEY N/O CLARK AV	0200	SCREENLAND DR	HOLLYWOOD WY	282	16	4505	Other	AC	2	12	6/10/2017	12
ALLEY N/O CLARK AV	0300	HOLLYWOOD WY	CORDOVA ST	269	16	4305	Other	AC	2	12	6/10/2017	19
ALLEY N/O CLARK AV	0500	AVON ST	LIMA ST	299	16	4780	Other	AC	2	12	6/10/2017	19
ALLEY N/O CLARK AV	0600	LIMA ST	CALIFORNIA ST	296	16	4736	Other	AC	2	12	6/10/2017	1
ALLEY N/O CLARK AV	0700	CALIFORNIA ST	ONTARIO ST	291	16	4649	Other	AC	2	11	6/10/2017	5
ALLEY N/O CLARK AV	0800	ONTARIO ST	FAIRVIEW ST	293	16	4681	Other	AC/PCC	2	11	4/25/2011	100
ALLEY N/O CLARK AV	0900	FAIRVIEW ST	NIAGARA ST	298	16	4773	Other	AC	2	11	6/10/2017	4
ALLEY N/O CLARK AV	1000	NIAGARA ST	CATALINA ST	292	16	4678	Other	AC	2	11	6/10/2017	4
ALLEY N/O CLARK AV	1100	CATALINA ST	FLORENCE ST	295	16	4723	Other	AC	2	11	6/10/2017	4
ALLEY N/O CLARK AV	1200	FLORENCE ST	NAOMI ST	294	16	4710	Other	AC	2	11	6/10/2017	0
ALLEY N/O CLARK AV	1300	NAOMI ST	FREDERIC ST	304	16	4871	Other	AC	2	11	6/10/2017	3
ALLEY N/O CLARK AV	1400	ALLEY W/O BRIGHTON A	BRIGHTON ST	150	20	3003	Other	AC	2	11	6/5/2017	7
ALLEY N/O CLARK AV	1500	BRIGHTON ST	LINCOLN ST	299	16	4790	Other	AC	2	11	6/5/2017	9
ALLEY N/O CLARK AV	1600	LINCOLN ST	MYERS ST	301	16	4812	Other	AC	2	10	6/5/2017	14
ALLEY N/O CLARK AV	1700	MYERS ST	KEYSTONE ST	296	16	4739	Other	PCC	2	10	6/5/2017	92
ALLEY N/O CLARK AV	1800	REESE PL	SPARKS ST	300	16	4797	Other	AC	2	10	6/10/2017	20
ALLEY N/O CLARK AV	1900	SPARKS ST	BEACHWOOD DR	290	16	4635	Other	AC	2	9	6/10/2017	9
ALLEY N/O CLARK AV	2000	BEACHWOOD DR	GRIFFITH PARK DR	301	16	4822	Other	AC	2	9	6/10/2017	2
ALLEY N/O CLARK AV	2100	GRIFFITH PARK DR	MARIPOSA ST	288	16	4604	Other	AC	2	9	6/10/2017	4
ALLEY N/O CORNELL DR	0100	EAST AV	ALLEY E/O 3RD ST	242	20	4838	Other	AC	2	8	6/14/2017	83
ALLEY N/O CORNELL DR	0100	EAST AV	ALLEY E/O 3RD ST	242	20	4838	Other	AC	2	8	6/14/2017	83
ALLEY N/O CYPRESS AV	0100	GLENOAKS BLVD	5TH ST	493	16	8062	Other	AC	2	8	6/15/2017	91
ALLEY N/O CYPRESS AV	0200	5TH ST	6TH ST	514	16	8220	Other	AC	2	8	6/15/2017	90
ALLEY N/O CYPRESS AV	0300	6TH ST	KENNETH RD	1076	14	15064	Other	AC	2	8	6/15/2017	4
ALLEY N/O CYPRESS AV	0400	KENNETH RD	ALLEY W/O BEL AIRE DR	899	16	14232	Other	AC	2	7	6/15/2017	10
ALLEY N/O CYPRESS AV	0500	ALLEY E/O BEL AIRE DR	SUNSET CANYON DR	910	16	14566	Other	AC	2	7	6/15/2017	6
ALLEY N/O ELMWOOD AV	0100	ALLEY E/O SAN FERNAN	ALLEY W/O GLENOAKS B	763	16	12213	Other	AC	2	5	6/6/2017	10
ALLEY N/O ELMWOOD AV	0200	ALLEY E/O GLENOAKS BL	5TH ST	285	16	4567	Other	AC	2	5	6/6/2017	17
ALLEY N/O ELMWOOD AV	0300	ALLEY E/O 5TH ST	6TH ST	326	16	5207	Other	AC	2	5	6/6/2017	94
ALLEY N/O EMPIRE AV	0200	ONTARIO ST	FAIRVIEW ST	271	20	5427	Other	AC	2	20	6/13/2017	78
ALLEY N/O EMPIRE AV	0300	FAIRVIEW ST	NIAGARA ST	277	20	5545	Other	AC	2	20	6/13/2017	79
ALLEY N/O EMPIRE AV	0400	NIAGARA ST	CATALINA ST	265	20	5307	Other	AC	2	20	6/13/2017	68
ALLEY N/O EMPIRE AV	0500	CATALINA ST	NAOMI ST	273	22	6083	Other	AC	2	20	6/13/2017	80
ALLEY N/O EMPIRE AV	0600	FREDERIC ST	BUENA VISTA ST	263	20	5256	Other	PCC	2	20	6/13/2017	92
ALLEY N/O EMPIRE AV	0700	BUENA VISTA ST	BRIGHTON ST	259	20	5180	Other	AC	2	18	6/13/2017	97
ALLEY N/O EMPIRE AV	0800	BRIGHTON ST	LINCOLN ST	265	20	5231	Other	AC	2	18	6/13/2017	94
ALLEY N/O FAIRMOUNT R	0100	6TH ST	KENNETH RD	1086	14	15204	Other	AC	2	8	6/14/2017	6

Street Name	Section ID	From	To	Length (ft)	Width (ft)	Area (sf)	Functional Class	Surface Type	# of Lanes	Zones	PCI Date	PCI
ALLEY N/O FAIRMOUNT R	0200	KENNETH RD	ALLEY W/O BEL AIRE DR	908	14	12712	Other	AC	2	7	6/14/2017	7
ALLEY N/O FAIRMOUNT R	0300	ALLEY E/O BEL AIRE DR	SUNSET CANYON DR	912	16	14598	Other	AC	2	7	6/14/2017	6
ALLEY N/O GRINNELL DR	0100	6TH ST	KENNETH RD	1086	16	17383	Other	AC	2	8	6/14/2017	4
ALLEY N/O GRINNELL DR	0200	KENNETH RD	ALLEY W/O BEL AIRE DR	908	16	14523	Other	AC	2	7	6/14/2017	7
ALLEY N/O GRINNELL DR	0300	ALLEY E/O BEL AIRE DR	SUNSET CANYON DR	914	14	12796	Other	AC	2	7	6/14/2017	3
ALLEY N/O HARVARD RD	0100	6TH ST	KENNETH RD	1088	16	17408	Other	AC	2	8	6/14/2017	5
ALLEY N/O HARVARD RD	0200	KENNETH RD	ALLEY W/O BEL AIRE DR	908	14	12712	Other	AC	2	7	6/14/2017	6
ALLEY N/O HARVARD RD	0300	ALLEY E/O BEL AIRE DR	SUNSET CANYON DR	912	16	14589	Other	AC	2	7	6/14/2017	3
ALLEY N/O HEFFRON DR	0100	PASS AV	MAPLE ST	290	16	4631	Other	AC	2	1	6/9/2017	97
ALLEY N/O HEFFRON DR	0200	MAPLE ST	KENWOOD ST	306	16	4897	Other	AC	2	1	6/9/2017	6
ALLEY N/O HEFFRON DR	0300	KENWOOD ST	SCREENLAND DR	309	20	6173	Other	AC	2	1	6/9/2017	76
ALLEY N/O LELAND WY	0100	LELAND WY	ALLEY W/O SAN FERNAN	167	16	2672	Other	AC	2	15	6/14/2017	55
ALLEY N/O MAGNOLIA BL	0100	CLYBOURN AV	VALLEY ST	218	16	3483	Other	AC	2	12	6/12/2017	51
ALLEY N/O MAGNOLIA BL	0200	VALLEY ST	ROSE ST	282	16	4508	Other	AC	2	12	6/12/2017	23
ALLEY N/O MAGNOLIA BL	0300	ROSE ST	EVERGREEN ST	290	16	4637	Other	AC	2	12	6/12/2017	27
ALLEY N/O MAGNOLIA BL	0400	EVERGREEN ST	PASS AV	278	16	4455	Other	AC	2	12	6/12/2017	4
ALLEY N/O MAGNOLIA BL	0500	PASS AV	MAPLE ST	270	16	4228	Other	AC	2	12	6/12/2017	53
ALLEY N/O MAGNOLIA BL	0600	MAPLE ST	KENWOOD ST	279	16	4464	Other	AC	2	12	6/12/2017	62
ALLEY N/O MAGNOLIA BL	0700	KENWOOD ST	SCREENLAND DR	263	16	4230	Other	AC	2	12	6/12/2017	71
ALLEY N/O MAGNOLIA BL	0800	SCREENLAND DR	HOLLYWOOD WY	250	16	3999	Other	AC	2	12	6/12/2017	69
ALLEY N/O MAGNOLIA BL	0900	HOLLYWOOD WY	CORDOVA ST	255	14	3570	Other	AC	2	12	6/3/2017	6
ALLEY N/O MAGNOLIA BL	1000	CORDOVA ST	AVON ST	293	20	5862	Other	AC	2	12	6/3/2017	51
ALLEY N/O MAGNOLIA BL	1100	AVON ST	LIMA ST	291	20	5826	Other	AC	2	12	6/3/2017	3
ALLEY N/O MAGNOLIA BL	1200	LIMA ST	CALIFORNIA ST	300	17	5100	Other	AC	2	12	6/3/2017	0
ALLEY N/O MAGNOLIA BL	1300	CALIFORNIA ST	ONTARIO ST	272	17	4624	Other	AC	2	11	6/3/2017	69
ALLEY N/O MAGNOLIA BL	1400	ONTARIO ST	FAIRVIEW ST	278	16	4454	Other	AC	2	11	6/3/2017	1
ALLEY N/O MAGNOLIA BL	1500	FAIRVIEW ST	NIAGARA ST	298	16	4766	Other	AC	2	11	6/3/2017	1
ALLEY N/O MAGNOLIA BL	1600	NIAGARA ST	CATALINA ST	293	16	4683	Other	AC	2	11	6/3/2017	0
ALLEY N/O MAGNOLIA BL	1700	CATALINA ST	FLORENCE ST	296	16	4739	Other	AC	2	11	6/3/2017	9
ALLEY N/O MAGNOLIA BL	1800	FLORENCE ST	NAOMI ST	293	16	4683	Other	AC	2	11	6/3/2017	11
ALLEY N/O MAGNOLIA BL	1900	NAOMI ST	FREDERIC ST	278	16	4446	Other	AC	2	11	6/3/2017	94
ALLEY N/O MAGNOLIA BL	2000	FREDERIC ST	BUENA VISTA ST	277	18	4984	Other	AC	2	11	6/3/2017	50
ALLEY N/O MAGNOLIA BL	2100	BUENA VISTA ST	BRIGHTON ST	292	16	4665	Other	AC	2	11	6/12/2017	4
ALLEY N/O MAGNOLIA BL	2200	BRIGHTON ST	LINCOLN ST	275	18	4947	Other	AC	2	11	6/12/2017	92
ALLEY N/O MAGNOLIA BL	2300	LINCOLN ST	MYERS ST	274	18	4939	Other	AC	2	10	6/12/2017	74
ALLEY N/O MAGNOLIA BL	2400	MYERS ST	KEYSTONE ST	298	16	4777	Other	AC	2	10	6/12/2017	2
ALLEY N/O MAGNOLIA BL	2500	KEYSTONE ST	LAMER ST	292	16	4674	Other	AC	2	10	6/12/2017	0
ALLEY N/O MAGNOLIA BL	2600	LAMER ST	PARISH PL	297	16	4746	Other	AC	2	10	6/12/2017	15
ALLEY N/O MAGNOLIA BL	2700	PARISH PL	ORCHARD DR	302	16	4829	Other	AC	2	10	6/12/2017	7
ALLEY N/O MAGNOLIA BL	2800	ORCHARD DR	REESE PL	285	16	4562	Other	AC	2	10	6/12/2017	4
ALLEY N/O MAGNOLIA BL	2900	REESE PL	SPARKS ST	300	16	4801	Other	AC	2	10	6/12/2017	1
ALLEY N/O MAGNOLIA BL	3000	SPARKS ST	BEACHWOOD DR	291	16	4652	Other	AC	2	9	6/12/2017	3
ALLEY N/O MAGNOLIA BL	3100	BEACHWOOD DR	GRIFFITH PARK DR	298	16	4773	Other	AC	2	9	6/12/2017	31
ALLEY N/O MAGNOLIA BL	3200	GRIFFITH PARK DR	MARIPOSA ST	293	16	4691	Other	AC	2	9	6/12/2017	2
ALLEY N/O MAGNOLIA BL	3300	MARIPOSA ST	SHELTON ST	293	16	4693	Other	AC	2	9	6/12/2017	8
ALLEY N/O MAGNOLIA BL	3400	SHELTON ST	LOMITA ST	292	16	4670	Other	AC	2	9	6/12/2017	49
ALLEY N/O MAGNOLIA BL	3500	LOMITA ST	GLENWOOD PL	294	16	4702	Other	AC	2	9	6/12/2017	57
ALLEY N/O MAGNOLIA BL	3600	GLENWOOD PL	VICTORY BLVD	319	16	5096	Other	AC	2	9	6/12/2017	10

Street Name	Section ID	From	To	Length (ft)	Width (ft)	Area (sf)	Functional Class	Surface Type	# of Lanes	Zones	PCI Date	PCI
ALLEY N/O MAGNOLIA BL	3700	END	MOSS ST	146	16	2332	Other	AC	2	9	6/12/2017	6
ALLEY N/O MAGNOLIA BL	3800	MOSS ST	VARNEY ST	301	16	4812	Other	AC	2	9	6/12/2017	70
ALLEY N/O MAGNOLIA BL	3900	PRIVATE END	GLENOAKS BLVD	379	15	5685	Other	AC	2	8	6/12/2017	73
ALLEY N/O MAGNOLIA BL	4000	GLENOAKS BLVD	6TH ST	1052	18	18936	Other	AC	2	8	6/12/2017	44
ALLEY N/O MAGNOLIA BL	4100	6TH ST	KENNETH RD	1086	16	17016	Other	AC	2	8	6/12/2017	48
ALLEY N/O MAGNOLIA BL	4200	KENNETH RD	BEL AIRE DR	1089	16	17780	Other	AC	2	7	6/12/2017	10
ALLEY N/O MAGNOLIA BL	4300	BEL AIRE DR	SUNSET CANYON DR	1068	16	17086	Other	AC	2	7	6/12/2017	4
ALLEY N/O OLIVE AV	0100	ALLEY E/O PASS AV	MAPLE ST	141	20	2820	Other	PCC	2	1	6/17/2017	92
ALLEY N/O OLIVE AV	0200	END	SCREENLAND DR	245	20	4900	Other	AC	2	1	6/16/2017	0
ALLEY N/O OLIVE AV	0300	SCREENLAND DR	END	79	20	1579	Other	AC	2	1	6/16/2017	48
ALLEY N/O OLIVE AV	0400	ONTARIO ST	FAIRVIEW ST	327	20	6546	Other	PCC	2	2	6/16/2017	83
ALLEY N/O OLIVE AV	0500	FAIRVIEW ST	NIAGARA ST	330	16	5274	Other	AC	2	2	6/16/2017	86
ALLEY N/O OLIVE AV	0600	NIAGARA ST	CATALINA ST	337	16	5395	Other	AC	2	2	6/16/2017	12
ALLEY N/O OLIVE AV	0700	CATALINA ST	FLORENCE ST	329	16	5263	Other	PCC	2	2	6/16/2017	100
ALLEY N/O OLIVE AV	0800	FLORENCE ST	NAOMI ST	335	16	5366	Other	AC	2	2	6/16/2017	42
ALLEY N/O OLIVE AV	0900	NAOMI ST	FREDERIC ST	428	20	8552	Other	PCC	2	2	6/16/2017	100
ALLEY N/O OLIVE AV	1000	FREDERIC ST	OAK ST	164	20	3249	Other	PCC	2	2	6/16/2017	100
ALLEY N/O OLIVE AV	1100	BUENA VISTA ST	BRIGHTON ST	295	22	6493	Other	PCC	2	2	6/16/2017	83
ALLEY N/O OLIVE AV	1200	BRIGHTON ST	LINCOLN ST	343	16	5489	Other	AC	2	2	6/16/2017	0
ALLEY N/O OLIVE AV	1300	LINCOLN ST	MYERS ST	333	16	5334	Other	PCC	2	2	6/16/2017	92
ALLEY N/O OLIVE AV	1400	MYERS ST	KEYSTONE ST	328	16	5244	Other	AC	2	2	6/16/2017	3
ALLEY N/O OLIVE AV	1500	LAMER ST	PARISH PL	330	20	6466	Other	AC	2	3	6/16/2017	1
ALLEY N/O OLIVE AV	1600	W END	LOMITA ST	165	20	3307	Other	AC	2	9	6/5/2017	69
ALLEY N/O OLIVE AV	1700	LOMITA ST	CLARK AV	357	20	7057	Other	AC	2	9	6/5/2017	66
ALLEY N/O OLIVE AV	1800	W END	OLIVE AV	520	16	8174	Other	PCC	2	5	6/16/2017	89
ALLEY N/O OLIVE AV	2000	5TH ST	6TH ST	510	16	8157	Other	AC	2	5	6/17/2017	92
ALLEY N/O OLIVE AV	2100	6TH ST	7TH ST	514	20	10283	Other	AC	2	5	6/17/2017	26
ALLEY N/O OLIVE AV	2200	7TH ST	KENNETH RD	519	16	8297	Other	AC	2	5	6/17/2017	74
ALLEY N/O OLIVE AV	2300	KENNETH RD	9TH ST	526	16	8412	Other	AC	2	6	6/17/2017	0
ALLEY N/O OLIVE AV	2400	9TH ST	BEL AIRE DR	526	16	8412	Other	AC	2	6	6/17/2017	7
ALLEY N/O OLIVE AV	2500	BEL AIRE DR	SUNSET CANYON DR	1083	16	17333	Other	AC	2	6	6/16/2017	7
ALLEY N/O OLIVE AV	3000	BONNYWOOD PL	1ST ST	270	20	5400	Other	AC	1	4	6/10/2017	73
ALLEY N/O ORANGE GROVE	0100	FREEWAY	1ST ST	330	16	5279	Other	AC	2	4	6/15/2017	12
ALLEY N/O ORANGE GROVE	0200	W END	3RD ST	533	16	8523	Other	PCC	2	5	6/15/2017	92
ALLEY N/O ORANGE GROVE	0300	GLENOAKS BLVD	5TH ST	487	16	7595	Other	AC	2	5	6/15/2017	81
ALLEY N/O ORANGE GROVE	0400	5TH ST	6TH ST	497	16	7949	Other	AC	2	5	6/15/2017	56
ALLEY N/O ORANGE GROVE	0500	6TH ST	7TH ST	530	16	8476	Other	AC	2	5	6/15/2017	9
ALLEY N/O ORANGE GROVE	0600	7TH ST	KENNETH RD	521	16	8329	Other	AC	2	5	6/15/2017	5
ALLEY N/O ORANGE GROVE	0700	KENNETH RD	9TH ST	524	16	8384	Other	AC	2	6	6/15/2017	3
ALLEY N/O ORANGE GROVE	0800	9TH ST	BEL AIRE DR	527	16	8426	Other	AC	2	6	6/15/2017	5
ALLEY N/O ORANGE GROVE	0900	BEL AIRE DR	SUNSET CANYON DR	920	16	14720	Other	AC	2	6	6/15/2017	3
ALLEY N/O PALM AV	0100	BONNYWOOD PL	1ST ST	295	16	4726	Other	AC	2	4	6/15/2017	5
ALLEY N/O PALM AV	0200	3RD ST	GLENOAKS BLVD	500	24	11874	Other	AC/AC	2	5	6/15/2017	100
ALLEY N/O PALM AV	0300	GLENOAKS BLVD	5TH ST	501	15	7518	Other	AC	2	5	6/15/2017	39
ALLEY N/O PALM AV	0400	5TH ST	6TH ST	505	16	8081	Other	AC	2	5	6/15/2017	48
ALLEY N/O PALM AV	0500	6TH ST	7TH ST	531	18	9555	Other	AC	2	5	6/15/2017	37
ALLEY N/O PALM AV	0600	7TH ST	KENNETH RD	520	16	8326	Other	AC	2	5	6/15/2017	27
ALLEY N/O PALM AV	0700	KENNETH RD	9TH ST	522	16	8359	Other	AC	2	6	6/15/2017	4

Street Name	Section ID	From	To	Length (ft)	Width (ft)	Area (sf)	Functional Class	Surface Type	# of Lanes	Zones	PCI Date	PCI
ALLEY N/O PALM AV	0800	9TH ST	BEL AIRE DR	527	16	8438	Other	AC	2	6	6/15/2017	0
ALLEY N/O PALM AV	0900	BEL AIRE DR	SUNSET CANYON DR	1006	16	16089	Other	AC	2	6	6/15/2017	1
ALLEY N/O PROVIDENCIA	0100	VERDUGO DR	ALLEY E/O VERDUGO	129	20	2,575	Residential/Local	AC	2	4	6/13/2017	20
ALLEY N/O PROVIDENCIA	0200	ALLEY E/O VERDUGO DR	ALLEY W/O LAKE ST	784	17	13328	Other	AC	2	4	6/13/2017	84
ALLEY N/O PROVIDENCIA	0300	ALLEY E/O SAN FERNAN	3RD ST	346	16	5535	Other	AC	2	5	6/13/2017	46
ALLEY N/O PROVIDENCIA	0400	3RD ST	GLENOAKS BL	481	16	7513	Other	AC	2	5	6/13/2017	21
ALLEY N/O PROVIDENCIA	0500	6TH ST	7TH ST	518	20	10370	Other	AC	2	5	6/13/2017	1
ALLEY N/O PROVIDENCIA	0600	7TH ST	KENNETH RD	524	20	10489	Other	AC	2	5	6/13/2017	19
ALLEY N/O PROVIDENCIA	0700	KENNETH RD	END	360	16	5763	Other	AC	2	6	6/13/2017	26
ALLEY N/O PROVIDENCIA	0800	BEL AIRE DR	SUNSET CANYON DR	1086	16	17381	Other	AC	2	6	6/13/2017	0
ALLEY N/O RIVERSIDE DR	0100	CLYBOURN AV	VALLEY ST	381	20	7619	Other	AC	2	1	6/8/2017	21
ALLEY N/O RIVERSIDE DR	0200	VALLEY ST	ROSE ST	286	20	5712	Other	AC	2	1	6/8/2017	12
ALLEY N/O RIVERSIDE DR	0300	ROSE ST	EVERGREEN ST	278	20	5497	Other	AC	2	1	6/8/2017	11
ALLEY N/O RIVERSIDE DR	0400	FAIRVIEW ST	NIAGARA ST	359	20	7196	Other	AC	2	2	6/8/2017	7
ALLEY N/O RIVERSIDE DR	0500	NIAGARA ST	BOB HOPE DR	366	20	7324	Other	AC	2	2	6/8/2017	16
ALLEY N/O RIVERSIDE DR	0600	GRIFFITH PARK DR	MARIPOSA ST	319	20	6378	Other	AC	2	3	6/8/2017	79
ALLEY N/O RIVERSIDE DR	0700	MAIN ST	CHAVEZ ST	991	20	19783	Other	AC	2	3	6/8/2017	4
ALLEY N/O SAN JOSE AV	0100	3RD ST	GLENOAKS BLVD	477	15	6991	Other	AC	2	8	6/15/2017	59
ALLEY N/O SAN JOSE AV	0200	GLENOAKS BLVD	6TH ST	1052	16	16581	Other	AC	2	8	6/15/2017	39
ALLEY N/O SAN JOSE AV	0300	6TH ST	CYPRESS AV	592	16	9373	Other	AC	2	8	6/15/2017	20
ALLEY N/O SAN JOSE AV	0400	KENNETH RD	BEL AIRE DR	1083	16	17333	Other	AC	2	7	6/15/2017	6
ALLEY N/O SAN JOSE AV	0500	BEL AIRE DR	SUNSET CANYON DR	1083	16	17327	Other	AC	2	7	6/15/2017	3
ALLEY N/O SANTA ANITA	0100	ALLEY E/O SAN FERNANDO BL	3RD ST	523	16	8277	Other	AC	2	5	6/13/2017	25
ALLEY N/O SANTA ANITA	0200	3RD ST	GLENOAKS BLVD	491	16	7897	Other	AC	2	5	6/13/2017	7
ALLEY N/O SANTA ANITA	0300	GLENOAKS BLVD	6TH ST	1043	17	18064	Other	AC	2	5	6/13/2017	15
ALLEY N/O SANTA ANITA	0400	6TH ST	7TH ST	517	20	10344	Other	AC	2	5	6/13/2017	95
ALLEY N/O SANTA ANITA	0500	7TH ST	KENNETH RD	526	22	11572	Other	AC	2	5	6/13/2017	53
ALLEY N/O SANTA ANITA	0600	BEL AIRE DR	SUNSET CANYON DR	1091	16	17463	Other	AC	2	6	6/13/2017	9
ALLEY N/O SPAZIER AV	0100	ALAMEDA AV	GLENOAKS BL (W)	1028	20	20388	Other	AC	2	5	6/13/2017	3
ALLEY N/O TUJUNGA AV	0100	3RD ST	GLENOAKS BLVD	485	16	7570	Other	AC	2	5	6/13/2017	53
ALLEY N/O TUJUNGA AV	0200	GLENOAKS BLVD	5TH ST	496	15	7426	Other	AC	2	5	6/13/2017	77
ALLEY N/O TUJUNGA AV	0300	5TH ST	6TH ST	525	16	8397	Other	AC	2	5	6/13/2017	69
ALLEY N/O TUJUNGA AV	0400	6TH ST	7TH ST	527	16	8435	Other	AC	2	5	6/13/2017	93
ALLEY N/O TUJUNGA AV	0500	7TH ST	KENNETH RD	507	16	8120	Other	AC	2	5	6/13/2017	95
ALLEY N/O TUJUNGA AV	0600	KENNETH RD	9TH ST	515	16	8322	Other	AC	2	6	6/13/2017	94
ALLEY N/O TUJUNGA AV	0700	9TH ST	BEL AIRE DR	525	16	8403	Other	AC	2	6	6/13/2017	3
ALLEY N/O TUJUNGA AV	0800	BEL AIRE DR	SUNSET CANYON DR	1083	14	15162	Other	AC	2	6	6/13/2017	2
ALLEY N/O VALENCIA AV	0100	ALLEY E/O SAN FERNAN	ALLEY W/O GLENOAKS B	795	16	12727	Other	AC	2	5	6/9/2017	9
ALLEY N/O VALENCIA AV	0200	ALLEY E/O GLENOAKS B	L5TH ST	320	16	5122	Other	AC	2	5	6/9/2017	6
ALLEY N/O VALENCIA AV	0300	5TH ST	ALLEY W/O 6TH ST	345	16	5517	Other	AC	2	5	6/9/2017	51
ALLEY N/O VALLEY HEART	0100	RAWLINSON CT	FAIRVIEW ST	267	20	5315	Other	AC	2	2	6/15/2017	96
ALLEY N/O VALLEY HEART	0200	FAIRVIEW ST	NIAGARA ST	347	20	6970	Other	AC	2	2	6/13/2017	94
ALLEY N/O VERDUGO AV	0100	PASS AV	MAPLE ST	258	20	5169	Other	AC	2	12	6/15/2017	39
ALLEY N/O VERDUGO AV	0200	MAPLE ST	KENWOOD ST	285	20	5702	Other	AC	2	12	6/15/2017	2
ALLEY N/O VERDUGO AV	0300	KENWOOD ST	SCREENLAND DR	270	20	5391	Other	AC	2	12	6/15/2017	53
ALLEY N/O VERDUGO AV	0400	SCREENLAND DR	ALLEY W/O HOLLYWOOD	127	20	2531	Other	AC	2	12	6/15/2017	6
ALLEY N/O VERDUGO AV	0500	ALLEY W/O AVON ST	CALIFORNIA ST	301	20	6024	Other	AC	2	12	6/15/2017	7
ALLEY N/O VERDUGO AV	0600	CATALINA ST	FLORENCE ST	294	16	4703	Other	AC	2	11	6/5/2017	4

Street Name	Section ID	From	To	Length (ft)	Width (ft)	Area (sf)	Functional Class	Surface Type	# of Lanes	Zones	PCI Date	PCI
ALLEY N/O VERDUGO AV	0700	FLORENCE ST	NAOMI ST	296	16	4739	Other	AC	2	11	6/5/2017	6
ALLEY N/O VERDUGO AV	0800	NAOMI ST	FREDERIC ST	309	16	4950	Other	AC	2	11	6/5/2017	4
ALLEY N/O VERDUGO AV	0900	FREDERIC ST	ALLEY W/O BUENA VISTA	139	17	2363	Other	AC	2	11	6/5/2017	92
ALLEY N/O VERDUGO AV	1000	BUENA VISTA ST	BRIGHTON ST	307	22	6747	Other	AC	2	11	6/5/2017	10
ALLEY N/O VERDUGO AV	1100	BRIGHTON ST	LINCOLN ST	290	20	5808	Other	AC	2	11	6/5/2017	3
ALLEY N/O VERDUGO AV	1200	LINCOLN ST	MYERS ST	300	20	5993	Other	AC	2	10	6/5/2017	4
ALLEY N/O VERDUGO AV	1300	MYERS ST	KEYSTONE ST	294	20	5878	Other	AC	2	10	6/5/2017	8
ALLEY N/O VERDUGO AV	1400	END	LAKE ST	819	16	13104	Other	AC	2	4	6/15/2017	2
ALLEY N/O VERDUGO AV	1500	1ST ST	SAN FERNANDO BLVD	530	16	8473	Other	AC	2	4	6/15/2017	40
ALLEY N/O VERDUGO AV	1600	3RD ST	GLENOAKS BLVD	485	20	9593	Other	AC	2	5	6/15/2017	79
ALLEY N/O VERDUGO AV	1700	GLENOAKS BLVD	5TH ST	493	16	7934	Other	AC	2	5	6/15/2017	95
ALLEY N/O VERDUGO AV	1800	5TH ST	6TH ST	514	16	8477	Other	AC	2	5	6/15/2017	74
ALLEY N/O VERDUGO AV	1900	6TH ST	7TH ST	517	16	8265	Other	AC	2	5	6/15/2017	95
ALLEY N/O VERDUGO AV	2000	7TH ST	KENNETH RD	523	16	8362	Other	AC	2	5	6/15/2017	94
ALLEY N/O VERDUGO AV	2100	KENNETH RD	9TH ST	524	16	8381	Other	AC	2	6	6/15/2017	83
ALLEY N/O VERDUGO AV	2200	9TH ST	BEL AIRE DR	523	16	8363	Other	AC	2	6	6/15/2017	4
ALLEY N/O VERDUGO AV	2300	BEL AIRE DR	SUNSET CANYON DR	1079	16	17270	Other	AC	2	6	6/15/2017	5
ALLEY N/O VICTORY BL	0100	EVERGREEN ST	PASS AV	242	20	4842	Other	AC	2	19	6/12/2017	33
ALLEY N/O VICTORY BL	0200	PASS AV	MAPLE ST	265	20	5307	Other	AC	2	19	6/12/2017	6
ALLEY N/O VICTORY BL	0300	PEPPER ST	HOLLYWOOD WY	263	20	5262	Other	AC	2	19	6/12/2017	51
ALLEY N/O VICTORY BL	0400	ONTARIO ST	FAIRVIEW ST	254	20	5086	Other	AC	2	19	6/12/2017	84
ALLEY N/O VICTORY BL	0500	FAIRVIEW ST	NIAGARA ST	264	20	5277	Other	AC	2	19	6/12/2017	5
ALLEY N/O VICTORY BL	0600	NIAGARA ST	CATALINA ST	259	20	5171	Other	AC	2	19	6/12/2017	34
ALLEY N/O VICTORY BL	0700	CATALINA ST	NAOMI ST	249	22	5485	Other	AC	2	19	6/12/2017	59
ALLEY N/O VICTORY BL	0800	NAOMI ST	FREDERIC ST	262	20	5245	Other	AC	2	19	6/12/2017	51
ALLEY N/O VICTORY BL	0900	FREDERIC ST	BUENA VISTA ST	263	20	5251	Other	AC	2	19	6/12/2017	2
ALLEY N/O VICTORY BL	1000	BUENA VISTA ST	BRIGHTON ST	298	20	5951	Other	AC	2	15	6/12/2017	46
ALLEY N/O VICTORY BL	1100	BRIGHTON ST	LINCOLN ST	306	20	6118	Other	AC	2	15	6/12/2017	2
ALLEY N/O VICTORY BL	1200	LINCOLN ST	MYERS ST	271	20	5416	Other	AC	2	15	6/12/2017	4
ALLEY N/O VICTORY BL	1300	MYERS ST	KEYSTONE ST	266	20	5320	Other	AC	2	15	6/12/2017	42
ALLEY N/O VICTORY BL	1400	ORCHARD DR	REESE PL	250	20	4995	Other	AC	2	15	6/12/2017	80
ALLEY N/O VICTORY BL	1500	REESE PL	SPARKS ST	302	20	6042	Other	AC	2	15	6/12/2017	2
ALLEY N/O VICTORY BL	1600	SPARKS ST	BEACHWOOD DR	288	22	6342	Other	AC	2	15	6/12/2017	63
ALLEY N/O VICTORY BL	1700	BEACHWOOD DR	GRIFFITH PARK DR	239	20	4779	Other	AC	2	15	6/12/2017	63
ALLEY N/O VICTORY BL	1800	GRIFFITH PARK DR	MARIPOSA ST	268	20	5359	Other	AC	2	15	6/12/2017	6
ALLEY N/O VICTORY BL	1900	MARIPOSA ST	END	150	20	2970	Other	AC	2	15	6/12/2017	14
ALLEY N/O WINONA ST	0100	LIMA ST	CALIFORNIA ST	300	20	6009	Other	AC	2	20	6/13/2017	62
ALLEY N/O WINONA ST	0200	CALIFORNIA ST	ONTARIO ST	287	18	5166	Other	AC	2	20	6/13/2017	46
ALLEY N/O WYOMING AV	0100	NAOMI ST	FREDERIC ST	282	19	5452	Other	AC	2	14	6/9/2017	94
ALLEY N/O WYOMING AV	0200	CATALINA ST	NAOMI ST	297	20	5933	Other	AC	2	14	6/9/2017	90
ALLEY S/O ALAMEDA AV	0100	PASS AV	MAPLE ST	286	20	5679	Other	AC	2	1	6/8/2017	2
ALLEY S/O ALAMEDA AV	0200	MAIN ST	SPAZIER AV	290	20	5770	Other	AC	2	3	6/8/2017	72
ALLEY S/O ALAMEDA AV	0300	MAPLE ST	KENWOOD ST	289	20	5784	Other	AC	2	1	6/8/2017	29
ALLEY S/O ALAMEDA AV	0500	PARISH PL	ORCHARD DR	297	20	5935	Other	AC	2	3	6/8/2017	60
ALLEY S/O ALAMEDA AV	0600	ORCHARD DR	REESE PL	299	20	5985	Other	AC	2	3	6/8/2017	30
ALLEY S/O ALAMEDA AV	0700	REESE PL	SPARKS ST	292	16	4676	Other	AC	2	3	6/8/2017	11
ALLEY S/O ALAMEDA AV	0800	SPARKS ST	BEACHWOOD DR	298	16	4772	Other	AC	2	3	6/8/2017	4
ALLEY S/O ALAMEDA AV	0900	BEACHWOOD DR	GRIFFITH PARK DR	298	16	4761	Other	AC	2	3	6/8/2017	1

Street Name	Section ID	From	To	Length (ft)	Width (ft)	Area (sf)	Functional Class	Surface Type	# of Lanes	Zones	PCI Date	PCI
ALLEY S/O ALAMEDA AV	1000	GRIFFITH PARK DR	MARIPOSA ST	288	16	4612	Other	AC	2	3	6/8/2017	3
ALLEY S/O ALAMEDA AV	1100	MARIPOSA ST	SHELTON ST	281	16	4494	Other	AC	2	3	6/8/2017	9
ALLEY S/O BURBANK BL	0100	ALLEY W/O EVERGREEN	EVERGREEN ST	161	20	3219	Other	AC	2	12	6/6/2017	0
ALLEY S/O BURBANK BL	0200	EVERGREEN ST	PASS AV	376	20	7488	Other	AC	2	12	6/6/2017	0
ALLEY S/O BURBANK BL	0300	PASS AV	MAPLE ST	364	20	7280	Other	AC	2	12	6/6/2017	7
ALLEY S/O BURBANK BL	0400	MAPLE ST	KENWOOD ST	253	20	4994	Other	AC	2	12	6/6/2017	7
ALLEY S/O BURBANK BL	0500	KENWOOD ST	SCREENLAND DR	282	20	5637	Other	AC	2	12	6/6/2017	16
ALLEY S/O BURBANK BL	0600	SCREENLAND DR	EDISON BLVD	251	20	5026	Other	AC	2	12	6/6/2017	43
ALLEY S/O BURBANK BL	0700	CORDOVA ST	AVON ST	285	22	6342	Other	AC	2	12	6/6/2017	51
ALLEY S/O BURBANK BL	0800	AVON ST	LIMA ST	296	22	6508	Other	AC	2	12	6/6/2017	5
ALLEY S/O BURBANK BL	0900	LIMA ST	CALIFORNIA ST	292	20	5847	Other	AC	2	12	6/6/2017	4
ALLEY S/O BURBANK BL	1000	CALIFORNIA ST	ONTARIO ST	302	20	6043	Other	AC	2	11	6/6/2017	11
ALLEY S/O BURBANK BL	1100	ONTARIO ST	FAIRVIEW ST	283	20	5635	Other	AC	2	11	6/6/2017	41
ALLEY S/O BURBANK BL	1200	FAIRVIEW ST	NIAGARA ST	290	20	5795	Other	AC	2	11	6/6/2017	12
ALLEY S/O BURBANK BL	1300	NIAGARA ST	CATALINA ST	297	20	5946	Other	AC	2	11	6/6/2017	4
ALLEY S/O BURBANK BL	1400	CATALINA ST	FLORENCE ST	290	20	5801	Other	AC	2	11	6/6/2017	6
ALLEY S/O BURBANK BL	1500	FLORENCE ST	NAOMI ST	296	20	5925	Other	AC	2	11	6/6/2017	3
ALLEY S/O BURBANK BL	1600	NAOMI ST	FREDERIC ST	303	16	4843	Other	AC	2	11	6/6/2017	11
ALLEY S/O BURBANK BL	1700	FREDERIC ST	BUENA VISTA ST	298	16	4766	Other	AC	2	11	6/6/2017	8
ALLEY S/O BURBANK BL	1800	BUENA VISTA ST	BRIGHTON ST	290	16	4640	Other	AC	2	11	6/6/2017	2
ALLEY S/O BURBANK BL	1900	BRIGHTON ST	LINCOLN ST	291	16	4663	Other	AC	2	11	6/6/2017	11
ALLEY S/O BURBANK BL	2000	LINCOLN ST	MYERS ST	304	20	6083	Other	AC	2	10	6/6/2017	3
ALLEY S/O BURBANK BL	2100	MYERS ST	KEYSTONE ST	282	20	5667	Other	AC	2	10	6/6/2017	2
ALLEY S/O BURBANK BL	2200	KEYSTONE ST	LAMER ST	238	20	4765	Other	AC	2	10	6/6/2017	0
ALLEY S/O BURBANK BL	2300	LAMER ST	PARISH PL	214	21	4444	Other	AC	2	10	6/6/2017	87
ALLEY S/O BURBANK BL	2400	PARISH PL	ORCHARD DR	209	21	4368	Other	AC	2	10	6/6/2017	94
ALLEY S/O BURBANK BL	2500	ORCHARD DR	REESE PL	215	21	4442	Other	AC	2	10	6/6/2017	96
ALLEY S/O BURBANK BL	2600	REESE PL	DOAN DR	212	21	4411	Other	AC	2	10	6/6/2017	96
ALLEY S/O BURBANK BL	2700	DOAN DR	SPARKS ST	213	21	4436	Other	AC	2	10	6/6/2017	96
ALLEY S/O BURBANK BL	2800	SPARKS ST	BEACHWOOD DR	255	20	5106	Other	AC	2	9	6/6/2017	7
ALLEY S/O BURBANK BL	2900	BEACHWOOD DR	GRIFFITH PARK DR	268	20	5361	Other	AC	2	9	6/6/2017	0
ALLEY S/O BURBANK BL	3000	GRIFFITH PARK DR	MARIPOSA ST	254	20	5087	Other	AC	2	9	6/6/2017	12
ALLEY S/O BURBANK BL	3100	VICTORY BLVD	LAKE ST	301	16	4778	Other	AC	2	9	6/6/2017	18
ALLEY S/O BURBANK BL	3200	LAKE ST	END	152	16	2396	Other	AC	2	9	6/6/2017	75
ALLEY S/O CHANDLER BL	0200	VALLEY ST	ROSE ST	285	16	4556	Other	AC	2	12	6/3/2017	5
ALLEY S/O CHANDLER BL	0300	ROSE ST	EVERGREEN ST	293	16	4687	Other	AC	2	12	6/3/2017	4
ALLEY S/O CHANDLER BL	0400	EVERGREEN ST	PASS AV	287	16	4598	Other	AC	2	12	6/3/2017	87
ALLEY S/O CHANDLER BL	0500	PASS AV	MAPLE ST	266	16	4213	Other	AC	2	12	6/3/2017	67
ALLEY S/O CHANDLER BL	0600	MAPLE ST	KENWOOD ST	277	16	4469	Other	AC	2	12	6/3/2017	82
ALLEY S/O CHANDLER BL	0700	KENWOOD ST	SCREENLAND DR	260	16	4163	Other	AC	2	12	6/3/2017	74
ALLEY S/O CHANDLER BL	0800	SCREENLAND DR	HOLLYWOOD WY	264	20	5288	Other	AC	2	12	6/3/2017	45
ALLEY S/O CHANDLER BL	0900	END	AVON ST	211	16	3371	Other	AC	2	12	6/3/2017	2
ALLEY S/O CHANDLER BL	1000	AVON ST	LIMA ST	294	16	4704	Other	AC	2	12	6/3/2017	28
ALLEY S/O CHANDLER BL	1100	LIMA ST	CALIFORNIA ST	297	16	4757	Other	AC	2	12	6/3/2017	4
ALLEY S/O CHANDLER BL	1200	CALIFORNIA ST	ONTARIO ST	303	16	4851	Other	AC	2	11	6/3/2017	12
ALLEY S/O CHANDLER BL	1300	ONTARIO ST	FAIRVIEW ST	288	16	4612	Other	AC	2	11	6/3/2017	6
ALLEY S/O CHANDLER BL	1400	FAIRVIEW ST	NIAGARA ST	295	16	4715	Other	AC	2	11	6/3/2017	5
ALLEY S/O CHANDLER BL	1500	NIAGARA ST	CATALINA ST	296	16	4730	Other	AC	2	11	6/3/2017	4

Street Name	Section ID	From	To	Length (ft)	Width (ft)	Area (sf)	Functional Class	Surface Type	# of Lanes	Zones	PCI Date	PCI
ALLEY S/O CHANDLER BL	1600	CATALINA ST	FLORENCE ST	297	16	4752	Other	AC	2	11	6/3/2017	6
ALLEY S/O CHANDLER BL	1700	FLORENCE ST	NAOMI ST	292	16	4666	Other	AC	2	11	6/3/2017	2
ALLEY S/O CHANDLER BL	1800	BUENA VISTA ST	BRIGHTON ST	292	16	4672	Other	AC	2	11	6/3/2017	18
ALLEY S/O CHANDLER BL	1900	BRIGHTON ST	LINCOLN ST	292	16	4678	Other	AC	2	11	6/3/2017	2
ALLEY S/O CHANDLER BL	2000	LINCOLN ST	MYERS ST	301	16	4818	Other	AC	2	10	6/3/2017	4
ALLEY S/O CHANDLER BL	2100	MYERS ST	KEYSTONE ST	300	16	4799	Other	AC	2	10	6/3/2017	3
ALLEY S/O CHANDLER BL	2200	PARISH PL	ORCHARD DR	304	16	4864	Other	AC	2	10	6/3/2017	2
ALLEY S/O CHANDLER BL	2300	ORCHARD DR	REESE PL	284	16	4545	Other	AC	2	10	6/3/2017	7
ALLEY S/O CHANDLER BL	2400	REESE PL	SPARKS ST	300	16	4796	Other	AC	2	10	6/3/2017	27
ALLEY S/O CHANDLER BL	2500	SPARKS ST	BEACHWOOD DR	292	16	4665	Other	AC	2	9	6/3/2017	8
ALLEY S/O CHANDLER BL	2600	BEACHWOOD DR	GRIFFITH PARK DR	295	16	4723	Other	AC	2	9	6/3/2017	4
ALLEY S/O CHANDLER BL	2700	GRIFFITH PARK DR	MARIPOSA ST	298	16	4770	Other	AC	2	9	6/3/2017	3
ALLEY S/O CLARK AV	0100	PASS AV	MAPLE ST	286	20	5724	Other	AC	2	12	6/9/2017	4
ALLEY S/O CLARK AV	0200	MAPLE ST	KENWOOD ST	292	20	5831	Other	AC/PCC	2	12	4/25/2011	100
ALLEY S/O CLARK AV	0300	KENWOOD ST	SCREENLAND DR	293	20	5865	Other	AC	2	12	6/10/2017	0
ALLEY S/O CLARK AV	0400	ALLEY W/O AVON ST	AVON ST	170	20	3423	Other	AC	2	12	6/10/2017	12
ALLEY S/O CLARK AV	0500	AVON ST	LIMA ST	437	20	8733	Other	AC	2	12	6/10/2017	81
ALLEY S/O CLARK AV	0600	LIMA ST	CALIFORNIA ST	272	22	5986	Other	AC	2	12	6/10/2017	80
ALLEY S/O CLARK AV	0700	CATALINA ST	FLORENCE ST	295	20	5899	Other	AC	2	11	6/10/2017	3
ALLEY S/O CLARK AV	0800	FLORENCE ST	NAOMI ST	295	20	5896	Other	AC	2	11	6/10/2017	4
ALLEY S/O CLARK AV	0900	REESE PL	SPARKS ST	301	16	4818	Other	AC	2	10	6/10/2017	4
ALLEY S/O CLARK AV	1000	SPARKS ST	BEACHWOOD DR	294	16	4698	Other	AC	2	9	6/10/2017	8
ALLEY S/O ELM AV	0100	VICTORY BLVD	CHANNEL	245	20	4932	Other	AC	2	4	6/10/2017	77
ALLEY S/O ELM AV	0200	CHANNEL	LAKE ST	736	20	14727	Other	AC	2	4	6/13/2017	57
ALLEY S/O HEFFRON DR	0100	PASS AV	MAPLE ST	283	20	5658	Other	AC	2	1	6/10/2017	48
ALLEY S/O HEFFRON DR	0200	MAPLE ST	KENWOOD ST	323	20	6460	Other	AC	2	1	6/10/2017	48
ALLEY S/O HEFFRON DR	0300	KENWOOD ST	SCREENLAND DR	334	20	6663	Other	AC	2	1	6/10/2017	85
ALLEY S/O HOOD AV	0100	ROSE ST	ALLEY W/O OLIVE AV	539	16	8550	Other	AC	2	1	6/13/2017	51
ALLEY S/O KLING ST	0100	KLING ST	CLYBOURN AV	906	20	17935	Other	AC	2	1	6/13/2017	77
ALLEY S/O MAGNOLIA BL	0100	LEDGE AV	FORD ST	276	16	4412	Other	AC	2	12	6/7/2017	1
ALLEY S/O MAGNOLIA BL	0200	FORD ST	CLYBOURN AV	429	16	6875	Other	PCC	2	12	6/7/2017	92
ALLEY S/O MAGNOLIA BL	0300	CLYBOURN AV	VALLEY ST	231	16	3698	Other	PCC	2	12	6/7/2017	85
ALLEY S/O MAGNOLIA BL	0400	VALLEY ST	ROSE ST	286	16	4578	Other	PCC	2	12	6/7/2017	92
ALLEY S/O MAGNOLIA BL	0500	ROSE ST	130' E/O ROSE ST	129	16	2064	Other	PCC	2	12	6/7/2017	92
ALLEY S/O MAGNOLIA BL	0550	130' E/O ROSE ST	EVERGREEN ST	160	16	2560	Other	AC	2	12	6/7/2017	78
ALLEY S/O MAGNOLIA BL	0600	EVERGREEN ST	PASS AV	295	16	4725	Other	PCC	2	12	6/7/2017	35
ALLEY S/O MAGNOLIA BL	0700	PASS AV	MAPLE ST	294	16	4708	Other	PCC	2	12	6/7/2017	92
ALLEY S/O MAGNOLIA BL	0800	MAPLE ST	KENWOOD ST	301	16	4811	Other	PCC	2	12	6/7/2017	92
ALLEY S/O MAGNOLIA BL	0900	KENWOOD ST	SCREENLAND DR	289	16	4623	Other	PCC	2	12	6/7/2017	92
ALLEY S/O MAGNOLIA BL	1000	SCREENLAND DR	HOLLYWOOD WY	221	23	4984	Other	AC	2	12	6/7/2017	81
ALLEY S/O MAGNOLIA BL	1100	HOLLYWOOD WY	CORDOVA ST	252	16	4031	Other	AC	2	12	6/7/2017	58
ALLEY S/O MAGNOLIA BL	1200	CORDOVA ST	AVON ST	297	16	4758	Other	PCC	2	12	6/7/2017	92
ALLEY S/O MAGNOLIA BL	1300	AVON ST	LIMA ST	290	16	4639	Other	PCC	2	12	6/7/2017	92
ALLEY S/O MAGNOLIA BL	1400	LIMA ST	CALIFORNIA ST	298	16	4775	Other	PCC	2	12	6/7/2017	92
ALLEY S/O MAGNOLIA BL	1500	CALIFORNIA ST	ONTARIO ST	297	20	5934	Other	PCC	2	11	6/7/2017	92
ALLEY S/O MAGNOLIA BL	1600	ONTARIO ST	FAIRVIEW ST	290	20	5805	Other	PCC	2	11	6/7/2017	92
ALLEY S/O MAGNOLIA BL	1700	FAIRVIEW ST	NIAGARA ST	298	20	5969	Other	PCC	2	11	6/7/2017	92
ALLEY S/O MAGNOLIA BL	1800	NIAGARA ST	CATALINA ST	292	20	5844	Other	PCC	2	11	6/17/2017	92

Street Name	Section ID	From	To	Length (ft)	Width (ft)	Area (sf)	Functional Class	Surface Type	# of Lanes	Zones	PCI Date	PCI
ALLEY S/O MAGNOLIA BL	1900	CATALINA ST	FLORENCE ST	296	16	4735	Other	PCC	2	11	6/7/2017	92
ALLEY S/O MAGNOLIA BL	2000	FLORENCE ST	NAOMI ST	282	16	4509	Other	PCC	2	11	6/13/2017	92
ALLEY S/O MAGNOLIA BL	2100	NAOMI ST	FREDERIC ST	302	16	4838	Other	PCC	2	11	6/13/2017	92
ALLEY S/O MAGNOLIA BL	2200	FREDERIC ST	BUENA VISTA ST	283	20	5660	Other	PCC	2	11	6/7/2017	92
ALLEY S/O MAGNOLIA BL	2300	BUENA VISTA ST	BRIGHTON ST	292	16	4665	Other	PCC	2	11	6/5/2017	92
ALLEY S/O MAGNOLIA BL	2400	BRIGHTON ST	LINCOLN ST	296	16	4741	Other	PCC	2	11	6/5/2017	92
ALLEY S/O MAGNOLIA BL	2500	LINCOLN ST	MYERS ST	301	16	4818	Other	PCC	2	10	6/5/2017	92
ALLEY S/O MAGNOLIA BL	2600	MYERS ST	KEYSTONE ST	297	16	4753	Other	PCC	2	10	6/5/2017	92
ALLEY S/O MAGNOLIA BL	2700	KEYSTONE ST	LAMER ST	292	16	4674	Other	PCC	2	10	6/5/2017	92
ALLEY S/O MAGNOLIA BL	2800	LAMER ST	PARISH PL	296	20	5924	Other	PCC	2	10	6/5/2017	92
ALLEY S/O MAGNOLIA BL	2900	PARISH PL	ORCHARD DR	301	20	6023	Other	AC	2	10	6/12/2017	66
ALLEY S/O MAGNOLIA BL	3000	ORCHARD DR	227' E/O ORCHARD DR	209	20	4171	Other	PCC	2	10	6/12/2017	92
ALLEY S/O MAGNOLIA BL	3100	227' E/O ORCHARD DR	REESE PL	75	20	1500	Other	AC	2	10	6/12/2017	96
ALLEY S/O MAGNOLIA BL	3200	REESE PL	SPARKS ST	299	20	5982	Other	AC	2	10	6/12/2017	34
ALLEY S/O MAGNOLIA BL	3300	SPARKS ST	BEACHWOOD DR	291	20	5824	Other	AC	2	9	6/12/2017	66
ALLEY S/O MAGNOLIA BL	3400	BEACHWOOD DR	GRIFFITH PARK DR	300	20	5999	Other	AC	2	9	6/12/2017	63
ALLEY S/O MAGNOLIA BL	3500	GRIFFITH PARK DR	MARIPOSA ST	293	17	4981	Other	AC	2	9	6/12/2017	33
ALLEY S/O MAGNOLIA BL	3600	MARIPOSA ST	SHELTON ST	295	16	4715	Other	PCC	2	9	6/13/2017	92
ALLEY S/O MAGNOLIA BL	3700	SHELTON ST	LOMITA ST	292	16	4672	Other	AC	2	9	6/12/2017	73
ALLEY S/O MAGNOLIA BL	3800	LOMITA ST	GLENWOOD PL	293	16	4691	Other	AC	2	9	6/12/2017	69
ALLEY S/O MAGNOLIA BL	3900	GLENWOOD PL	VICTORY BLVD	322	20	6447	Other	AC	2	9	6/12/2017	35
ALLEY S/O MAGNOLIA BL	4000	VICTORY BLVD	LAKE ST	346	20	6921	Other	AC	2	4	6/12/2017	88
ALLEY S/O MC FARLANE	0100	ROSE ST	ALLEY W/O PASS AV	480	20	9606	Other	AC	2	1	6/13/2017	78
ALLEY S/O NATIONAL AV	0100	ROSE ST	ALLEY W/O PASS AV	489	20	9771	Other	AC	2	1	6/13/2017	88
ALLEY S/O OLIVE AV	0100	BUENA VISTA ST	BRIGHTON ST	327	20	6550	Other	AC	2	2	6/15/2017	6
ALLEY S/O OLIVE AV	0200	BRIGHTON ST	LINCOLN ST	315	20	6265	Other	AC	2	2	6/15/2017	8
ALLEY S/O OLIVE AV	0300	3RD ST	GLENOAKS BLVD	505	20	10099	Other	AC	2	5	6/15/2017	8
ALLEY S/O OLIVE AV	0400	REESE PL	SPARKS ST	323	17	5491	Other	AC	2	3	6/5/2017	22
ALLEY S/O OLIVE AV	0500	VICTORY BLVD	END	143	20	2856	Other	AC	2	4	6/15/2017	0
ALLEY S/O RIVERSIDE DR	0100	CLYBOURN AV	VALLEY ST	446	20	8926	Other	AC	2	1	6/8/2017	18
ALLEY S/O RIVERSIDE DR	0200	VALLEY ST	ROSE ST	321	20	6419	Other	AC	2	1	6/8/2017	15
ALLEY S/O RIVERSIDE DR	0300	ROSE ST	EVERGREEN ST	316	20	6329	Other	AC	2	1	6/8/2017	13
ALLEY S/O RIVERSIDE DR	0400	EVERGREEN ST	PASS AV	382	20	7579	Other	AC	2	1	6/8/2017	17
ALLEY S/O RIVERSIDE DR	0500	PASS AV	MAPLE ST	299	20	5974	Other	AC	2	1	6/8/2017	33
ALLEY S/O RIVERSIDE DR	0600	MAPLE ST	KENWOOD ST	299	20	5980	Other	AC	2	1	6/8/2017	33
ALLEY S/O RIVERSIDE DR	0700	KENWOOD ST	SCREENLAND DR	293	20	5861	Other	AC	2	1	6/8/2017	66
ALLEY S/O RIVERSIDE DR	0800	SCREENLAND DR	END	82	20	1640	Other	AC	2	1	6/8/2017	97
ALLEY S/O RIVERSIDE DR	0900	REESE PL	BEACHWOOD DR	566	20	11305	Other	AC	2	3	6/8/2017	83
ALLEY S/O RIVERSIDE DR	1000	BEACHWOOD DR	GRIFFITH PARK DR	413	22	9080	Other	PCC	2	3	6/13/2017	92
ALLEY S/O VALENCIA AV	0100	ALLEY E/O GLENOAKS BL	ALLEY W/O 6TH ST	728	17	12064	Other	AC	2	5	6/9/2017	9
ALLEY S/O VERDUGO AV	0100	END	NAOMI ST	186	20	3718	Other	AC	2	2	6/5/2017	23
ALLEY S/O VERDUGO AV	0200	LAMER ST	PARISH PL	295	20	5900	Other	AC	2	3	6/5/2017	5
ALLEY S/O VERDUGO AV	0300	SPARKS ST	BEACHWOOD DR	310	20	6193	Other	AC	2	3	6/5/2017	6
ALLEY S/O VERDUGO AV	0400	BEACHWOOD DR	GRIFFITH PARK DR	295	17	5015	Other	AC	2	3	6/5/2017	49
ALLEY S/O VERDUGO AV	0500	GRIFFITH PARK DR	MARIPOSA ST	292	20	5848	Other	AC	2	3	6/5/2017	8
ALLEY S/O VERDUGO AV	0600	ALLEY E/O VICTORY BL	VERDUGO DR	225	20	4499	Other	AC	2	4	6/14/2017	58
ALLEY S/O VERDUGO AV	0700	LAKE ST	E END	639	20	12784	Other	PCC	2	4	6/14/2017	92
ALLEY S/O VICTORY BL	0100	CLYBOURN AV	MANNING AV	269	20	5373	Other	AC	2	13	6/16/2017	50
ALLEY S/O VICTORY BL	0200	MANNING AV	VALLEY ST	265	22	5836	Other	AC	2	13	6/16/2017	60

Street Name	Section ID	From	To	Length (ft)	Width (ft)	Area (sf)	Functional Class	Surface Type	# of Lanes	Zones	PCI Date	PCI
ALLEY S/O VICTORY BL	0300	VALLEY ST	ROSE ST	263	22	5789	Other	AC	2	13	6/17/2017	79
ALLEY S/O VICTORY BL	0400	ROSE ST	EVERGREEN ST	264	20	5277	Other	AC	2	13	6/17/2017	74
ALLEY S/O VICTORY BL	0500	EVERGREEN ST	PASS AV	264	20	5286	Other	AC	2	13	6/17/2017	4
ALLEY S/O VICTORY BL	0600	PASS AV	MAPLE ST	266	20	5317	Other	AC	2	13	6/17/2017	51
ALLEY S/O VICTORY BL	0700	MAPLE ST	KENWOOD ST	296	20	5919	Other	AC	2	13	6/17/2017	7
ALLEY S/O VICTORY BL	0800	KENWOOD ST	SCREENLAND DR	294	20	5875	Other	AC	2	13	6/16/2017	11
ALLEY S/O VICTORY BL	0900	SCREENLAND DR	PEPPER ST	293	20	5862	Other	AC	2	13	6/16/2017	66
ALLEY S/O VICTORY BL	1000	PEPPER ST	HOLLYWOOD WY	276	22	6,067	Collector	AC	2	13	6/16/2017	61
ALLEY S/O VICTORY BL	1100	HOLLYWOOD WY	AVON ST	272	20	5440	Other	AC	2	13	6/16/2017	5
ALLEY S/O VICTORY BL	1200	AVON ST	LIMA ST	295	20	5901	Other	AC	2	13	6/16/2017	38
ALLEY S/O VICTORY BL	1400	CALIFORNIA ST	ONTARIO ST	293	20	5867	Other	AC	2	14	6/16/2017	71
ALLEY S/O VICTORY BL	1500	ONTARIO ST	FAIRVIEW ST	280	20	5606	Other	AC	2	14	6/16/2017	22
ALLEY S/O VICTORY BL	1600	FAIRVIEW ST	NIAGARA ST	290	20	5804	Other	AC	2	14	6/16/2017	49
ALLEY S/O VICTORY BL	1700	NIAGARA ST	CATALINA ST	279	22	6135	Other	AC	2	14	6/16/2017	3
ALLEY S/O VICTORY BL	1800	CATALINA ST	NAOMI ST	285	20	5703	Other	AC	2	14	6/16/2017	37
ALLEY S/O VICTORY BL	1900	NAOMI ST	END	133	20	2655	Other	AC	2	14	6/16/2017	24
ALLEY S/O VICTORY BL	2000	SPARKS ST	BEACHWOOD DR	267	20	5344	Other	AC	2	14	6/16/2017	2
ALLEY S/O VICTORY BL	2100	BEACHWOOD DR	GRIFFITH PARK DR	295	20	5895	Other	AC	2	14	6/16/2017	0
ALLEY S/O VICTORY BL	2200	GRIFFITH PARK DR	MARIPOSA ST	349	20	6978	Other	AC	2	14	6/16/2017	2
ALLEY S/O VICTORY BL	2300	MARIPOSA ST	ALLEY N/O BURBANK BL	261	21	5533	Other	AC	2	14	6/16/2017	8
ALLEY S/O VICTORY BL	2400	LINCOLN ST	MYERS ST	354	20	7071	Other	AC	2	14	6/16/2017	13
ALLEY S/O VICTORY BL	2500	BRIGHTON ST	LINCOLN ST	317	20	6348	Other	AC	2	14	6/16/2017	44
ALLEY S/O WOODLAND	0100	CLYBOURN AV	ALLEY W/O PASS AV	1107	20	22134	Other	AC	2	1	6/13/2017	84
ALLEY W/O 6TH ST	0100	CITY LIMIT	VALENCIA AV	189	14	2646	Other	AC	2	5	6/14/2017	27
ALLEY W/O 6TH ST	0200	VALENCIA AV	ELMWOOD AV	324	16	5183	Other	AC	2	5	6/14/2017	95
ALLEY W/O AVON ST	0100	CLARK AV	ALLEY N/O VERDUGO AV	1444	20	28876	Other	AC	2	12	6/9/2017	61
ALLEY W/O BEL AIRE DR	0100	CEDAR AV	PROVIDENCIA AV	376	16	6014	Other	AC	2	6	6/9/2017	2
ALLEY W/O BEL AIRE DR	0200	CYPRESS AV	HARVARD RD	363	16	5808	Other	AC	2	7	6/9/2017	4
ALLEY W/O BEL AIRE DR	0300	HARVARD RD	GRINNELL DR	361	16	5771	Other	AC	2	7	6/9/2017	7
ALLEY W/O BEL AIRE DR	0400	GRINNELL DR	FAIRMOUNT RD	352	16	5638	Other	AC	2	7	6/9/2017	7
ALLEY W/O BEL AIRE DR	0500	FAIRMOUNT RD	WALNUT AV	345	16	5608	Other	AC	2	7	6/9/2017	27
ALLEY W/O BRIGHTON	0100	ALLEY S/O MAGNOLIA BL	CLARK AV	1176	16	18817	Other	PCC	2	11	6/5/2017	92
ALLEY W/O BRIGHTON	0200	EDISON RD	ALLEY S/O OLIVE AV	567	20	11344	Other	AC	2	2	6/6/2017	4
ALLEY W/O BRIGHTON	0300	ALLEY N/O EMPIRE AV	KENMERE AV	500	20	10000	Other	AC	2	18	6/13/2017	94
ALLEY W/O BRIGHTON	0400	WINONA AV	TULARE AV	1224	20	24473	Other	AC	2	18	6/14/2017	84
ALLEY W/O BRIGHTON	0500	TULARE AV	GLENOAKS BLVD	584	18	10508	Other	AC	2	17	6/14/2017	9
ALLEY W/O BRIGHTON	0600	KITTRIDGE ST	END	355	20	7099	Other	AC	2	14	6/13/2017	7
ALLEY W/O BRIGHTON	0700	JEFFRIES AV	KITTRIDGE ST	621	20	12422	Other	AC	2	14	6/13/2017	6
ALLEY W/O BRIGHTON	0800	ALLEY N/O BURBANK BL	JEFFRIES AV	533	20	10653	Other	AC	2	14	6/13/2017	2
ALLEY W/O BUENA VISTA	0100	CLARK AV	VERDUGO AV	1296	20	25925	Other	AC	2	11	6/5/2017	2
ALLEY W/O BUENA VISTA	0200	ALLEY N/O EMPIRE AV	END	498	20	9969	Other	PCC	2	20	6/13/2017	92
ALLEY W/O BUENA VISTA	0300	END	TULARE AV	602	26	15683	Other	PCC	2	20	6/14/2017	92
ALLEY W/O BUENA VISTA	0400	TULARE AV	GLENOAKS BLVD	787	19	14707	Other	AC	2	20	6/14/2017	2
ALLEY W/O BUENA VISTA	0500	ALLEY N/O BURBANK BL	JEFFRIES AV	694	20	13890	Other	PCC	2	14	6/15/2017	100
ALLEY W/O EDISON BL	0100	ALLEY N/O BURBANK BL	SCREENLAND DR	133	15	1988	Other	AC	2	13	6/14/2017	94
ALLEY W/O EDISON BL	0200	SCREENLAND DR	KENWOOD ST	396	15	5955	Other	AC	2	13	6/14/2017	4
ALLEY W/O EDISON BL	0300	KENWOOD ST	MAPLE ST	380	20	7583	Other	AC	2	13	6/14/2017	0
ALLEY W/O EDISON BL	0400	MAPLE ST	PASS AV	307	20	6138	Other	AC	2	13	6/14/2017	4

Street Name	Section ID	From	To	Length (ft)	Width (ft)	Area (sf)	Functional Class	Surface Type	# of Lanes	Zones	PCI Date	PCI
ALLEY W/O EVERGREEN	0100	ALLEY N/O CHANDLER B	LBURBANK BLVD	1315	20	26148	Other	AC	2	12	6/9/2017	3
ALLEY W/O FAIRVIEW ST	0100	CLARK AV	ROSEMARY LN	1276	20	25449	Other	AC	2	11	6/13/2017	53
ALLEY W/O FLORENCE S	0100	OAK ST	CATALINA ST	1303	20	26022	Other	AC	2	2	6/13/2017	53
ALLEY W/O FREDERIC ST	0100	TULARE AV	NAOMI ST	950	20	18994	Other	AC	2	20	6/14/2017	8
ALLEY W/O GLENOAKS BLVD	0100	SCOTT RD	GLENOAKS BL	122	20	2440	Other	AC	2	16	6/7/2017	3
ALLEY W/O GLENOAKS BLVD	0200	ANDOVER DR	BIRMINGHAM RD	435	18	7,830	Residential/Local	PCC	2	16	6/7/2017	41
ALLEY W/O GLENOAKS BLVD	0300	ANGELENO AV	ALLEY S/O OLIVE AV	152	14	2065	Other	AC	2	5	6/7/2017	6
ALLEY W/O GLENOAKS BLVD	0400	ALLEY S/O OLIVE AV	OLIVE AV	154	10	1601	Other	AC	2	5	6/7/2017	6
ALLEY W/O GLENOAKS BLVD	0500	GLENOAKS BLVD	GLENOAKS BLVD	695	32	22285	Other	AC	2	16	6/7/2017	9
ALLEY W/O GLENOAKS BLVD	0600	PARISH PL	LAMER ST	362	20	7234	Other	AC	2	18	6/7/2017	4
ALLEY W/O GLENOAKS BLVD	0700	LAMER ST	KEYSTONE ST	366	20	7314	Other	AC	2	18	6/7/2017	7
ALLEY W/O GLENOAKS BLVD	0800	KEYSTONE ST	MYERS ST	365	20	7298	Other	AC	2	18	6/7/2017	39
ALLEY W/O GLENOAKS BLVD	0900	TULARE AV	LINCOLN ST	241	18	4299	Other	PCC	2	17	6/13/2017	92
ALLEY W/O GLENOAKS BLVD	1000	ELMWOOD AV	VALENCIA AV	331	13	4455	Other	AC	2	5	6/7/2017	30
ALLEY W/O GLENOAKS BLVD	1100	CEDAR AV	ELMWOOD AV	329	15	4961	Other	AC	2	5	6/7/2017	21
ALLEY W/O HOLLYWOOD	0100	ALAMEDA AV	HEFFRON DR	550	20	11004	Other	AC	2	1	6/8/2017	28
ALLEY W/O HOLLYWOOD	0200	HEFFRON DR	OAK ST	691	20	13817	Other	AC	2	1	6/8/2017	57
ALLEY W/O HOLLYWOOD	0300	VERDUGO AV	SCREENLAND DR	1247	20	24816	Other	AC	2	12	6/8/2017	6
ALLEY W/O HOLLYWOOD	0400	ALLEY N/O CLARK AV	ALLEY S/O MAGNOLIA BL	987	15	14606	Other	AC	2	12	6/8/2017	27
ALLEY W/O HOLLYWOOD	0500	CHANDLER BLVD	ALLEY S/O BURBANK BL	1069	24	25650	Other	AC	2	12	6/8/2017	38
ALLEY W/O HOLLYWOOD	0600	ALLEY N/O BURBANK BL	ALLAN AV	756	20	15116	Other	AC	2	13	6/8/2017	68
ALLEY W/O HOLLYWOOD	0700	ALLAN AV	JEFFRIES AV	1293	20	25859	Other	AC	2	13	6/8/2017	76
ALLEY W/O HOLLYWOOD	0800	JEFFRIES AV	ALLEY S/O VICTORY BL	1133	20	22661	Other	AC	2	13	6/8/2017	0
ALLEY W/O KEELER ST	0100	MORGAN AV	SAN FERNANDO BL (NB)	480	16	7682	Other	AC	2	18	6/14/2017	8
ALLEY W/O KEELER ST	0200	END	MORGAN AV	542	16	8680	Other	AC	2	18	6/14/2017	94
ALLEY W/O LAKE ST	0010	LINDEN AV	ALLEY S/O ELM AV	209	16	3344	Other	AC	2	4	6/10/2017	79
ALLEY W/O LAKE ST	0020	ALLEY S/O ELM AV	ELM AV	208	16	3328	Other	AC	2	4	6/10/2017	76
ALLEY W/O LAKE ST	0100	PROVIDENCIA AV	SANTA ANITA AV	350	16	5599	Other	AC	2	4	6/14/2017	1
ALLEY W/O LANDIS ST	0100	MORGAN AV	SAN FERNANDO BL (NB)	148	26	3839	Other	AC	2	18	6/14/2017	7
ALLEY W/O LANDIS ST	0200	END	MORGAN AV	543	15	7911	Other	AC	2	18	6/14/2017	91
ALLEY W/O LINCOLN ST	0100	ALLEY N/O EMPIRE AV	KENMERE AV	495	20	9906	Other	AC	2	18	6/13/2017	92
ALLEY W/O LINCOLN ST	0200	KENMERE AV	THORNTON AV	575	20	11501	Other	AC	2	18	6/13/2017	82
ALLEY W/O LINCOLN ST	0300	WINONA AV	TULARE AV	1286	20	25717	Other	AC	2	18	6/14/2017	86
ALLEY W/O LINCOLN ST	0400	TULARE AV	GLENOAKS BLVD	429	20	8580	Other	PCC	2	17	6/14/2017	92
ALLEY W/O LINCOLN ST	0500	KITTRIDGE ST	ALLEY S/O VICTORY BL	451	20	8826	Other	AC	2	14	6/14/2017	11
ALLEY W/O LINCOLN ST	0600	JEFFRIES AV	KITTRIDGE ST	620	20	12408	Other	AC	2	14	6/14/2017	4
ALLEY W/O MAIN ST	0100	OAK ST	END	639	20	12781	Other	AC	2	3	6/14/2017	12
ALLEY W/O MAPLE ST	0100	ALLEY N/O OLIVE AV	ALLEY S/O RIVERSIDE DR	597	20	11934	Other	AC	2	1	6/14/2017	36
ALLEY W/O MYERS ST	0100	ALLEY N/O BURBANK BL	ALLEY S/O VICTORY BL	1409	20	28185	Other	AC	2	14	6/14/2017	2
ALLEY W/O NAOMI ST	0100	OAK ST	END	641	20	12812	Other	AC	2	2	6/13/2017	53
ALLEY W/O OLIVE AV	0100	HOOD AV	END	103	13	1323	Other	AC	2	1	6/13/2017	64
ALLEY W/O PASS AV	0100	ALLEY S/O WOODLAND A	OAK ST	609	20	12083	Other	AC	2	1	6/13/2017	92
ALLEY W/O PASS AV	0200	MC FARLANE AV	NATIONAL AV	305	16	4983	Other	AC	2	1	6/13/2017	70
ALLEY W/O PASS AV	0300	WARNER BL	MC FARLANE AV	303	20	6125	Other	AC	2	1	6/13/2017	55
ALLEY W/O PASS AV	0400	TOLUCA LAKE AV	WARNER BL	353	20	7069	Other	AC	2	1	6/13/2017	28
ALLEY W/O SAN FERNANDO	0300	OLIVE AV	ORANGE GROVE AV	359	18	6467	Other	PCC	2	4	6/7/2017	92
ALLEY W/O SAN FERNANDO	0400	AMHERST DR	ANDOVER DR	666	22	14657	Other	AC	2	15	6/7/2017	1
ALLEY W/O SAN FERNANDO	0500	ANDOVER DR	ALLEY N/O LELAND WY	599	22	13375	Other	AC	2	15	6/7/2017	78

Street Name	Section ID	From	To	Length (ft)	Width (ft)	Area (sf)	Functional Class	Surface Type	# of Lanes	Zones	PCI Date	PCI
ALLEY W/O SAN FERNANDO	0600	NAOMI ST	FREDERIC ST	350	16	5586	Other	AC	2	20	6/7/2017	45
ALLEY W/O SAN FERNANDO	0700	FREDERIC ST	BUENA VISTA ST	326	16	5212	Other	AC	2	20	6/7/2017	9
ALLEY W/O SAN FERNANDO	0800	BUENA VISTA ST	BRIGHTON ST	347	16	5557	Other	AC	2	18	6/7/2017	10
ALLEY W/O SAN FERNANDO	0900	BRIGHTON ST	END	229	16	3669	Other	AC	2	18	6/7/2017	11
ALLEY W/O SAN FERNANDO	1000	ONTARIO ST	FLOYD ST	548	18	9864	Other	AC	2	20	6/7/2017	32
ALLEY W/O SCOTT RD	0100	EAST AV	END	113	20	2258	Other	AC	2	18	6/14/2017	100
ALLEY W/O VALLEY ST	0100	ALLEY N/O CHANDLER B	LALLEY E/O VALLEY ST	750	22	16495	Other	AC	2	12	6/13/2017	4
ALLEY W/O VICTORY BL	0100	CITY LIMIT	LINDEN AV	128	20	2562	Other	AC	2	3	6/16/2017	16
ALLEY W/O VICTORY BL	0200	LINDEN AV	LUTGE AV	238	20	4770	Other	AC	2	3	6/16/2017	70
ALLEY W/O VICTORY BL	0300	LUTGE AV	ELM AV	235	20	4708	Other	AC	2	3	6/16/2017	24
ALLEY W/O VICTORY BL	0400	ELM AV	SPAZIER AV	272	20	5437	Other	AC	2	3	6/16/2017	22
ALLEY W/O VICTORY BL	0500	SPAZIER AV	ALAMEDA AV	336	20	6721	Other	AC	2	3	6/16/2017	26
ALLEY W/O VICTORY BL	0600	ALAMEDA AV	VALENCIA AV	332	16	5209	Other	AC	2	3	6/16/2017	8
ALLEY W/O VICTORY BL	0700	VALENCIA AV	ELMWOOD AV	369	16	5909	Other	AC	2	3	6/16/2017	28
ALLEY W/O VICTORY BL	0800	ELMWOOD AV	CEDAR AV	349	16	5587	Other	AC	2	3	6/16/2017	23
ALLEY W/O VICTORY BL	0900	CEDAR AV	PROVIDENCIA AV	376	16	6018	Other	AC	2	3	6/16/2017	31
ALLEY W/O VICTORY BL	1000	PROVIDENCIA AV	MAIN ST	671	20	13407	Other	AC	2	3	6/16/2017	18
ALLEY W/O VICTORY BL	1100	CLARK AV	ORANGE GROVE AV	313	20	6250	Other	AC	2	9	6/5/2017	24
ALLEY W/O VICTORY BL	1200	PALM AV	ALLEY S/O MAGNOLIA BL	456	16	7298	Other	AC	2	9	6/16/2017	73
ALLEY W/O VICTORY BL	1300	ALLEY N/O MAGNOLIA BL	END	518	20	10204	Other	AC	2	9	6/16/2017	3
ALLEY W/O VICTORY PL	0100	VALPREDA ST	MARIA ST	335	20	6700	Other	AC	2	18	6/13/2017	15
ALLEY W/O VICTORY PL	0200	EMPIRE AV	WILSON AV	563	20	11246	Other	AC	2	18	6/13/2017	52
ALLEY W/O WHITNALL H	0100	ALLEY N/O OLIVE AV	ONTARIO ST	396	18	7084	Other	PCC	2	2	6/13/2017	92
ALTA PASEO	0100	VIA PROVIDENCIA	VERDUGO SPRING LN	632	30	18,960	Residential/Local	AC	2	6	4/24/2017	100
ALTA PASEO	0200	VERDUGO SPRING LN	END	172	24	4,128	Residential/Local	AC	2	6	4/24/2017	100
AMBER LN	0100	CAMBRIDGE DR	ETON DR	739	34	25,133	Residential/Local	AC	2	16	5/18/2017	36
AMBER LN	0200	ETON DR	VICTORIA PL	234	30	7,105	Residential/Local	AC	2	16	5/18/2017	100
AMHERST DR	0100	BROADWAY	SCOTT RD	323	46	14,858	Residential/Local	AC	2	15	5/23/2017	100
AMHERST DR	0200	SAN FERNANDO BLVD	3RD ST	603	66	40,006	Minor Arterial	AC	2	8	5/23/2017	34
AMHERST DR	0300	3RD ST	GLENOAKS BLVD	426	70	29,820	Minor Arterial	PCC	2	8	5/23/2017	58
AMHERST DR	0400	GLENOAKS BLVD	5TH ST	498	44	21,912	Residential/Local	PCC	2	8	5/23/2017	49
AMHERST DR	0500	5TH ST	6TH ST	555	44	24,420	Residential/Local	PCC	2	8	5/23/2017	59
AMHERST DR	0600	6TH ST	KENNETH RD	1,084	36	39,017	Residential/Local	AC	2	8	5/23/2017	27
AMHERST DR	0700	KENNETH RD	BEL AIRE DR	1,159	37	42,340	Residential/Local	AC	2	7	5/23/2017	29
AMHERST DR	0800	BEL AIRE DR	BETHANY RD	600	36	21,596	Residential/Local	AC/AC	2	7	5/23/2017	71
AMIGOS DR	0100	END	HAVEN WY	637	34	21,658	Residential/Local	AC	2	17	5/23/2017	50
ANDOVER DR	0100	BROADWAY	SAN FERNANDO BLVD	236	48	11,328	Residential/Local	PCC	2	15	5/22/2017	64
ANDOVER DR	0200	SCOTT RD	ALLEY W/O GLENOAKS B	170	68	11,607	Residential/Local	AC	2	16		*
ANDOVER DR	0300	ALLEY W/O GLENOAKS B	GLENOAKS BL	479	70	33,530	Residential/Local	AC/PCC	2	16	7/1/2015	100
ANDOVER DR	0400	GLENOAKS BLVD	5TH ST	481	44	21,151	Residential/Local	PCC	2	16	5/22/2017	55
ANDOVER DR	0500	5TH ST	6TH ST	556	44	24,465	Residential/Local	AC/PCC	2	16	7/1/2015	100
ANDOVER DR	0600	6TH ST	KENNETH RD	1,109	34	37,286	Residential/Local	AC	2	16	5/22/2017	22
ANDOVER DR	0700	KENNETH RD	BEL AIRE DR	1,128	34	38,352	Residential/Local	AC	2	16	5/22/2017	33
ANGELENO AV	0100	VIRGINIA AV	GLENWOOD PL	719	36	25,878	Residential/Local	AC	2	9	5/10/2017	63
ANGELENO AV	0200	GLENWOOD PL	VICTORY BLVD	433	36	15,585	Residential/Local	AC	2	9	5/10/2017	55
ANGELENO AV	0300	BONNYWOOD PL	1ST ST	265	45	12,019	Residential/Local	AC/AC	2	4	5/11/2017	64
ANGELENO AV	0400	1ST ST	SAN FERNANDO BLVD	524	59	30,917	Residential/Local	AC/AC	2	4	5/11/2017	99
ANGELENO AV	0500	SAN FERNANDO BLVD	3RD ST	577	62	35,774	Residential/Local	AC/AC	2	5	5/23/2017	98

Street Name	Section ID	From	To	Length (ft)	Width (ft)	Area (sf)	Functional Class	Surface Type	# of Lanes	Zones	PCI Date	PCI
ANGELENO AV	0600	3RD ST	GLENOAKS BLVD	523	62	32,426	Residential/Local	AC/AC	2	5	5/23/2017	100
ANGELENO AV	0700	GLENOAKS BLVD	5TH ST	532	45	23,815	Residential/Local	AC	2	5	4/19/2017	53
ANGELENO AV	0800	5TH ST	6TH ST	560	46	25,751	Residential/Local	AC	2	5	4/19/2017	98
ANGELENO AV	0900	6TH ST	7TH ST	562	46	25,845	Residential/Local	AC	2	5	4/19/2017	55
ANGELENO AV	1000	7TH ST	KENNETH RD	556	46	25,568	Residential/Local	AC	2	5	4/19/2017	54
ANGELENO AV	1100	KENNETH RD	9TH ST	562	48	26,938	Residential/Local	AC	2	6	5/24/2017	8
ANGELENO AV	1200	9TH ST	BEL AIRE DR	559	48	26,853	Residential/Local	AC	2	6	5/24/2017	42
ANGELENO AV	1300	BEL AIRE DR	SUNSET CANYON DR	1,103	48	52,932	Residential/Local	AC	2	6	5/24/2017	33
ANTIGUA DR	0100	END	HAVEN WY	349	34	11,866	Residential/Local	AC	2	17	5/23/2017	49
ASH AV	0100	VICTORY BLVD	CHANNEL	421	34	14,314	Residential/Local	AC	2	4	5/10/2017	56
ASH AV	0200	CHANNEL	LAKE ST	545	36	19,635	Residential/Local	AC	2	4	5/1/2017	35
ASH AV	0300	LAKE ST	FREEWAY	422	36	15,192	Residential/Local	AC	2	4	5/1/2017	36
ASH AV	0400	VARNEY ST	FLOWER ST	275	34	9,276	Residential/Local	AC	2	4	5/11/2017	41
AVON ST	0100	WARNER BLVD	RIVERSIDE DR	492	38	18,704	Residential/Local	AC	2	1	5/6/2017	7
AVON ST	0300	ALAMEDA AV	OAK ST	1,265	34	43,030	Residential/Local	AC	2	1	5/4/2017	34
AVON ST	0400	OAK ST	VERDUGO AV	1,314	34	44,668	Residential/Local	AC	2	1	5/4/2017	24
AVON ST	0500	LIMA ST	CLARK AV	1,083	38	41,550	Residential/Local	AC	2	12	5/24/2017	35
AVON ST	0600	CLARK AV	MAGNOLIA BLVD	1,304	36	46,941	Residential/Local	AC	2	12	5/24/2017	91
AVON ST	0700	MAGNOLIA BLVD	CHANDLER BLVD	1,266	36	45,564	Residential/Local	AC	2	12	5/24/2017	90
AVON ST	0800	CHANDLER BLVD	BURBANK BLVD	1,231	36	44,300	Residential/Local	AC	2	12	5/24/2017	87
AVON ST	0900	BURBANK BLVD	WYOMING AV	1,318	34	44,617	Residential/Local	AC	2	13	5/20/2017	49
AVON ST	1000	WYOMING AV	JEFFRIES AV	658	34	22,364	Residential/Local	AC/AC	2	13	5/20/2017	33
AVON ST	1100	JEFFRIES AV	VICTORY BLVD	1,262	36	45,433	Residential/Local	AC/AC	2	13	5/20/2017	20
AVON ST	1200	EMPIRE AV	HOLLYWOOD WY	750	34	25,500	Residential/Local	AC	2	20	5/24/2017	72
AVON ST	1300	SAN FERNANDO BLVD (E	COHASSET ST	509	42	21,407	Residential/Local	AC	2	20	4/29/2017	56
AYERS WY	0100	END	VIA MONTANA	644	34	21,896	Residential/Local	AC	2	6	5/17/2017	45
BEACHWOOD DR	0100	CHANNEL	VALLEY HEART DR	300	34	10,184	Residential/Local	AC	2	3	5/9/2017	27
BEACHWOOD DR	0200	VALLEY HEART DR	MORNINGSIDE DR	282	34	9,603	Residential/Local	AC	2	3	5/9/2017	13
BEACHWOOD DR	0300	MORNINGSIDE DR	RIVERSIDE DR	278	34	9,451	Residential/Local	AC	2	3	5/9/2017	14
BEACHWOOD DR	0400	RIVERSIDE DR	PARKSIDE AV	826	34	28,078	Residential/Local	AC	2	3	5/9/2017	93
BEACHWOOD DR	0500	PARKSIDE AV	ALAMEDA AV	633	34	21,527	Residential/Local	AC	2	3	5/9/2017	95
BEACHWOOD DR	0600	ALAMEDA AV	OAK ST	1,307	34	44,482	Residential/Local	AC	2	3	5/9/2017	95
BEACHWOOD DR	0700	OAK ST	VERDUGO AV	1,324	34	45,094	Residential/Local	AC	2	3	5/9/2017	96
BEACHWOOD DR	0800	VERDUGO AV	OLIVE AV	83	36	3,012	Residential/Local	AC	2	9	5/25/2017	97
BEACHWOOD DR	0900	OLIVE AV	CLARK AV	1,139	34	38,729	Residential/Local	AC	2	9	5/25/2017	26
BEACHWOOD DR	1000	CLARK AV	MAGNOLIA BLVD	1,301	34	44,256	Residential/Local	AC	2	9	5/25/2017	29
BEACHWOOD DR	1100	MAGNOLIA BLVD	CHANDLER BLVD	1,273	36	45,827	Residential/Local	AC	2	9	5/25/2017	28
BEACHWOOD DR	1200	CHANDLER BLVD	BURBANK BLVD	1,242	34	42,220	Residential/Local	AC	2	9	5/25/2017	37
BEACHWOOD DR	1300	BURBANK BLVD	VICTORY BLVD	671	36	24,219	Residential/Local	AC/AC	2	14	5/24/2017	76
BEACHWOOD DR	1400	VICTORY BLVD	RAILROAD	1,074	37	39,738	Residential/Local	AC	2	15	4/28/2017	17
BEL AIRE DR	0100	ALAMEDA AV	ELMWOOD AV	592	32	18,893	Collector	AC	2	6	4/19/2017	82
BEL AIRE DR	0200	ELMWOOD AV	CEDAR AV	396	34	13,435	Collector	AC	2	6	4/19/2017	89
BEL AIRE DR	0300	CEDAR AV	PROVIDENCIA AV	393	34	13,361	Collector	AC	2	6	6/9/2017	89
BEL AIRE DR	0400	PROVIDENCIA AV	SANTA ANITA AV	345	34	11,794	Collector	AC	2	6	4/19/2017	77
BEL AIRE DR	0500	SANTA ANITA AV	VERDUGO AV	347	34	11,819	Collector	AC	2	6	4/19/2017	74
BEL AIRE DR	0600	VERDUGO AV	TUJUNGA AV	370	32	11,868	Collector	AC	2	6	4/19/2017	67
BEL AIRE DR	0700	TUJUNGA AV	ANGELENO AV	362	34	12,317	Collector	AC	2	6	4/19/2017	77
BEL AIRE DR	0800	ANGELENO AV	OLIVE AV	357	34	12,144	Collector	AC	2	6	4/19/2017	68

Street Name	Section ID	From	To	Length (ft)	Width (ft)	Area (sf)	Functional Class	Surface Type	# of Lanes	Zones	PCI Date	PCI
BEL AIRE DR	0900	OLIVE AV	ORANGE GROVE AV	365	34	12,403	Collector	AC	2	6	4/19/2017	79
BEL AIRE DR	1000	ORANGE GROVE AV	PALM AV	369	34	12,558	Collector	AC	2	6	4/19/2017	41
BEL AIRE DR	1100	PALM AV	MAGNOLIA BLVD	366	34	12,450	Collector	AC	2	6	4/19/2017	59
BEL AIRE DR	1200	MAGNOLIA BLVD	SAN JOSE AV	353	34	12,004	Collector	AC	2	7	4/19/2017	67
BEL AIRE DR	1300	SAN JOSE AV	CYPRESS AV	344	34	11,703	Collector	AC/AC	2	7	4/19/2017	76
BEL AIRE DR	1400	CYPRESS AV	HARVARD RD	382	34	12,993	Collector	AC/AC	2	7	4/19/2017	75
BEL AIRE DR	1500	HARVARD RD	GRINNELL DR	397	34	13,604	Collector	AC/AC	2	7	4/19/2017	75
BEL AIRE DR	1600	GRINNELL DR	FAIRMOUNT RD	394	34	13,421	Collector	AC/AC	2	7	4/19/2017	64
BEL AIRE DR	1700	FAIRMOUNT RD	WALNUT AV	372	34	12,650	Collector	AC/AC	2	7	4/19/2017	67
BEL AIRE DR	1800	WALNUT AV	DELAWARE RD	335	36	12,064	Collector	AC/AC	2	7	4/19/2017	64
BEL AIRE DR	1900	DELAWARE RD	CORNELL DR	273	36	9,820	Collector	AC/AC	2	7	4/19/2017	69
BEL AIRE DR	2000	CORNELL DR	BETHANY RD	270	36	9,707	Collector	AC/AC	2	7	4/19/2017	66
BEL AIRE DR	2100	BETHANY RD	AMHERST DR	263	33	8,679	Collector	AC/AC	2	7	4/19/2017	90
BEL AIRE DR	2200	AMHERST DR	UNIVERSITY AV	292	33	9,636	Collector	AC/AC	2	16	4/19/2017	95
BEL AIRE DR	2300	UNIVERSITY AV	TUFTS AV	300	36	10,776	Collector	AC/AC	2	16	4/19/2017	100
BEL AIRE DR	2400	TUFTS AV	UCLAN DR	306	36	11,006	Collector	AC/AC	2	16	4/19/2017	100
BEL AIRE DR	2500	UCLAN DR	ANDOVER DR	302	36	10,933	Collector	AC/AC	2	16	4/19/2017	100
BEL AIRE DR	2600	ANDOVER DR	BIRMINGHAM RD	305	36	10,976	Collector	AC/AC	2	16	4/19/2017	100
BEL AIRE DR	2700	BIRMINGHAM RD	CAMBRIDGE DR	308	37	11,251	Collector	AC/AC	2	16	4/19/2017	100
BEL AIRE DR	2800	CAMBRIDGE DR	VISTA RDG	927	38	35,230	Residential/Local	AC	2	16	4/19/2017	9
BEL AIRE DR	2900	VISTA RDG	PRIVATE	3,238	38	123,035	Residential/Local	AC	2	16	4/19/2017	19
BETHANY RD	0100	SAN FERNANDO BLVD	3RD ST	517	50	25,915	Residential/Local	AC/AC	2	8	4/29/2017	75
BETHANY RD	0200	3RD ST	GLENOAKS BLVD	533	54	29,005	Residential/Local	AC/AC	2	8	4/29/2017	71
BETHANY RD	0300	GLENOAKS BLVD	5TH ST	530	29	15,316	Residential/Local	AC/AC	2	8	4/29/2017	89
BETHANY RD	0400	5TH ST	6TH ST	532	30	15,959	Residential/Local	AC	2	8	5/25/2017	25
BETHANY RD	0500	6TH ST	KENNETH RD	1,076	36	38,676	Residential/Local	AC	2	8	4/29/2017	86
BETHANY RD	0600	KENNETH RD	BEL AIRE DR	1,140	36	41,015	Residential/Local	AC	2	7	5/25/2017	76
BETHANY RD	0700	BEL AIRE DR	AMHERST DR	524	36	18,813	Residential/Local	AC/AC	2	7	5/25/2017	74
BETHANY RD	0800	AMHERST DR	END	205	23	4,715	Residential/Local	AC	2	7	5/25/2017	53
BIRMINGHAM RD	0100	ALLEY W/O GLENOAKS B	GLENOAKS BLVD	212	30	6,360	Residential/Local	PCC	2	16	5/22/2017	50
BIRMINGHAM RD	0200	GLENOAKS BLVD	5TH ST	527	29	15,299	Residential/Local	AC	2	16	5/22/2017	98
BIRMINGHAM RD	0300	5TH ST	6TH ST	555	30	16,679	Residential/Local	AC/AC	2	16	5/22/2017	100
BIRMINGHAM RD	0400	6TH ST	KENNETH RD	1,111	37	41,141	Residential/Local	AC/AC	2	16	5/22/2017	100
BIRMINGHAM RD	0500	KENNETH RD	BEL AIRE DR	1,129	36	41,052	Residential/Local	AC/AC	2	16	5/22/2017	93
BOB HOPE DR	0100	END	RIVERSIDE DR	315	34	10,710	Residential/Local	AC	2	2	5/7/2017	26
BOB HOPE DR	0200	RIVERSIDE DR	WARNER BLVD	600	38	22,800	Collector	AC	2	2	5/5/2017	50
BOB HOPE DR	0300	WARNER BLVD	PARKSIDE AV	638	38	24,244	Collector	AC	2	2	5/5/2017	50
BOB HOPE DR	0400	PARKSIDE AV	ALAMEDA AV	693	38	26,318	Residential/Local	AC	2	2	5/5/2017	67
BONITA AV	0100	PARISH PL	GRISMER AV	1,535	34	52,190	Residential/Local	AC	2	18	5/31/2017	57
BONNYWOOD PL	0100	PROVIDENCIA AV	SANTA ANITA AV	405	30	12,150	Residential/Local	AC	2	4	4/24/2017	100
BONNYWOOD PL	0200	ANGELENO AV	ORANGE GROVE AV	855	29	24,795	Residential/Local	AC	2	4	5/11/2017	16
BONNYWOOD PL	0300	PALM AV	MAGNOLIA BLVD	360	30	10,950	Residential/Local	AC	2	4	5/11/2017	23
BRACE CANYON RD	0100	HAVEN WY	CREST RIDGE DR	435	38	16,530	Residential/Local	AC	2	17	6/1/2017	49
BRACE CANYON RD	0200	CREST RIDGE DR	JOAQUIN DR	245	38	9,310	Residential/Local	AC	2	17	6/1/2017	50
BRACE CANYON RD	0300	JOAQUIN DR	ROLLING RIDGE DR	399	37	14,763	Residential/Local	AC	2	17	6/1/2017	44
BRACE CANYON RD	0400	ROLLING RIDGE DR	LAMER ST	760	37	28,120	Residential/Local	AC	2	17	6/1/2017	44
BRACE CANYON RD	0500	LAMER ST	END	438	37	16,206	Residential/Local	AC	2	17	6/1/2017	53
BRIGHTON ST	0100	EDISON RD	OAK ST	1,002	36	36,072	Residential/Local	AC	2	2	5/5/2017	31

Street Name	Section ID	From	To	Length (ft)	Width (ft)	Area (sf)	Functional Class	Surface Type	# of Lanes	Zones	PCI Date	PCI
BRIGHTON ST	0200	OLIVE AV	VERDUGO AV	1,298	34	44,690	Residential/Local	AC	2	2	5/2/2017	50
BRIGHTON ST	0300	VERDUGO AV	CLARK AV	1,312	36	47,219	Residential/Local	AC	2	11	5/25/2017	29
BRIGHTON ST	0400	CLARK AV	MAGNOLIA BLVD	1,319	36	47,496	Residential/Local	AC	2	11	5/25/2017	26
BRIGHTON ST	0500	MAGNOLIA BLVD	CHANDLER BLVD	1,269	36	45,702	Residential/Local	AC	2	11	5/25/2017	98
BRIGHTON ST	0600	CHANDLER BLVD	BURBANK BLVD	1,238	36	44,578	Residential/Local	AC	2	11	5/25/2017	56
BRIGHTON ST	0700	BURBANK BLVD	JEFFRIES AV	653	34	22,066	Residential/Local	AC/AC	2	14	5/24/2017	71
BRIGHTON ST	0800	JEFFRIES AV	KITTRIDGE ST	675	34	22,948	Residential/Local	AC/AC	2	14	5/24/2017	76
BRIGHTON ST	0900	KITTRIDGE ST	VICTORY BLVD	591	34	20,090	Residential/Local	AC	2	14	5/24/2017	56
BRIGHTON ST	1000	VICTORY BLVD	MONTEREY PL	445	34	15,205	Residential/Local	AC	2	15	5/1/2017	100
BRIGHTON ST	1100	MONTEREY AV	PACIFIC AV	553	34	18,904	Residential/Local	AC	2	15	5/1/2017	59
BRIGHTON ST	1200	PACIFIC AV	RAILROAD	421	34	14,314	Residential/Local	AC	2	15	5/1/2017	51
BRIGHTON ST	1300	EMPIRE AV	KENMERE AV	641	36	23,086	Residential/Local	AC	2	18		*
BRIGHTON ST	1400	KENMERE AV	THORNTON AV	586	36	21,114	Residential/Local	AC	2	18		*
BRIGHTON ST	1500	THORNTON AV	SAN FERNANDO BLVD	505	36	18,124	Residential/Local	AC	2	18	5/24/2017	19
BRIGHTON ST	1600	WASHINGTON CIR	TULARE AV	1,323	33	43,656	Residential/Local	AC	2	18	5/26/2017	37
BRIGHTON ST	1700	TULARE AV	GLENOAKS BLVD	548	35	19,012	Residential/Local	AC	2	17	5/26/2017	36
BRIGHTON ST	1800	GLENOAKS BLVD	KENNETH RD	692	35	24,237	Residential/Local	AC	2	17	5/26/2017	28
BRIGHTON ST	1900	KENNETH RD	SCOTT RD	1,285	36	46,245	Residential/Local	AC	2	17	5/26/2017	43
BROADWAY	0100	LELAND WY	AMHERST DR	669	48	32,112	Residential/Local	PCC	2	15	5/25/2017	52
BROADWAY	0200	AMHERST DR	UNIVERSITY AV	282	48	13,536	Residential/Local	PCC	2	15	5/25/2017	65
BROADWAY	0300	UNIVERSITY AV	ANDOVER DR	277	50	13,813	Residential/Local	PCC	2	15	5/25/2017	65
BROADWAY	0400	ANDOVER DR	LELAND WY	420	48	19,957	Residential/Local	AC	2	15	5/25/2017	48
BROWN DR	0500	6TH ST	JOLLEY DR	287	34	9,898	Residential/Local	AC	2	17	6/1/2017	55
BROWN DR	0600	JOLLEY DR	KENNETH RD	776	33	25,964	Residential/Local	AC/AC	2	17	4/29/2017	100
BROWN DR	0700	KENNETH RD	END	649	34	22,066	Residential/Local	AC	2	17	6/1/2017	33
BRUCE LN	0100	END	ALAMEDA AV	229	30	6,880	Residential/Local	AC/AC	2	4	5/24/2017	100
BUENA VISTA ST	0100	RIVERSIDE DR	ALAMEDA AV	1,529	66	101,115	Arterial	AC	4	2	5/5/2017	83
BUENA VISTA ST	0200	ALAMEDA AV	EDISON BLVD	590	66	38,940	Arterial	AC	4	2	5/5/2017	100
BUENA VISTA ST	0250	EDISON BLVD	OLIVE AV	489	66	32,274	Arterial	AC	4	2	5/5/2017	100
BUENA VISTA ST	0300	OLIVE AV	VERDUGO AV	1,466	66	96,778	Arterial	AC	4	2	5/5/2017	63
BUENA VISTA ST	0400	VERDUGO AV	CLARK AV	1,313	66	86,638	Arterial	AC	4	11	5/26/2017	63
BUENA VISTA ST	0500	CLARK AV	MAGNOLIA BLVD	1,319	66	86,501	Arterial	AC	4	11	5/26/2017	62
BUENA VISTA ST	0600	MAGNOLIA BLVD	CHANDLER BLVD	1,313	66	86,642	Arterial	AC	4	11	5/26/2017	55
BUENA VISTA ST	0700	CHANDLER BLVD	BURBANK BLVD	1,289	66	85,034	Arterial	AC	4	11	5/26/2017	54
BUENA VISTA ST	0800	BURBANK BLVD	JEFFRIES AV	774	66	51,171	Arterial	AC	4	14	5/26/2017	54
BUENA VISTA ST	0900	JEFFRIES AV	KITTRIDGE ST	657	66	43,416	Arterial	AC	4	14	5/26/2017	82
BUENA VISTA ST	1000	KITTRIDGE ST	VICTORY BLVD	609	66	40,224	Arterial	AC	4	14	5/26/2017	88
BUENA VISTA ST	1100	VICTORY BLVD	MONTEREY AV	629	66	41,531	Arterial	AC	4	15	5/26/2017	65
BUENA VISTA ST	1200	MONTEREY AV	PACIFIC AV	694	65	45,387	Arterial	AC	4	15	5/26/2017	67
BUENA VISTA ST	1300	PACIFIC AV	VANOWEN ST	493	64	31,552	Arterial	AC	4	15	5/26/2017	68
BUENA VISTA ST	1400	VANOWEN ST	EMPIRE AV	784	80	62,720	Arterial	AC	5	15	5/26/2017	70
BUENA VISTA ST	1500	EMPIRE AV	KENMERE AV	667	66	44,005	Arterial	AC	4	18	5/26/2017	76
BUENA VISTA ST	1600	KENMERE AV	THORNTON AV	632	66	41,789	Arterial	AC	4	18	5/26/2017	83
BUENA VISTA ST	1700	THORNTON AV	SAN FERNANDO BLVD	812	66	53,592	Arterial	AC	4	18	5/26/2017	73
BUENA VISTA ST	1800	SAN FERNANDO BLVD	W WINONA AV	616	58	35,846	Minor Arterial	AC/AC	4	18	5/26/2017	87
BUENA VISTA ST	1900	WINONA AV	PRIVATE	459	56	25,704	Minor Arterial	AC/AC	4	18	5/26/2017	62
BUENA VISTA ST	2000	FREEWAY RAMP	TULARE AV	692	44	30,501	Minor Arterial	AC	4	18	5/26/2017	7
BUENA VISTA ST	2100	TULARE AV	GLENOAKS BLVD	726	56	40,864	Minor Arterial	AC	4	17	5/26/2017	16

Street Name	Section ID	From	To	Length (ft)	Width (ft)	Area (sf)	Functional Class	Surface Type	# of Lanes	Zones	PCI Date	PCI
BUENA VISTA ST	2200	GLENOAKS BLVD	KENNETH RD	534	33	17,498	Collector	AC	2	17	5/26/2017	88
BUENA VISTA ST	2300	KENNETH RD	SCOTT RD	1,283	33	42,910	Residential/Local	AC	2	17	5/26/2017	94
BURBANK BL	0100	CLYBOURN AV	WHITNALL HWY	115	67	7,705	Residential/Local	AC	4	12	5/26/2017	75
BURBANK BL	0200	WHITNALL HWY	ROSE ST	214	67	14,338	Residential/Local	AC	4	12	5/26/2017	75
BURBANK BL	0300	ROSE ST	EVERGREEN ST	342	68	23,386	Arterial	AC	4	12	5/26/2017	76
BURBANK BL	0400	EVERGREEN ST	PASS AV	496	66	32,496	Arterial	AC	4	12	5/26/2017	74
BURBANK BL	0500	PASS AV	MAPLE ST	306	67	20,584	Arterial	AC	4	12	5/26/2017	69
BURBANK BL	0600	MAPLE ST	KENWOOD ST	282	67	18,880	Arterial	AC	4	12	5/26/2017	74
BURBANK BL	0700	KENWOOD ST	SCREENLAND DR	317	66	21,034	Arterial	AC	4	12	5/26/2017	74
BURBANK BL	0800	SCREENLAND DR	EDISON BLVD	322	62	19,964	Arterial	AC	4	12	5/26/2017	73
BURBANK BL	0900	EDISON BLVD	HOLLYWOOD WY	316	66	20,856	Arterial	AC	4	12	5/26/2017	76
BURBANK BL	1000	HOLLYWOOD WY	AVON ST	333	70	23,310	Arterial	AC	4	12	5/26/2017	73
BURBANK BL	1100	AVON ST	LIMA ST	332	67	22,215	Arterial	AC	4	12	5/26/2017	76
BURBANK BL	1200	LIMA ST	CALIFORNIA ST	327	66	21,444	Arterial	AC	4	11	5/26/2017	74
BURBANK BL	1300	CALIFORNIA ST	ONTARIO ST	337	67	22,489	Arterial	AC	4	11	5/26/2017	69
BURBANK BL	1400	ONTARIO ST	FAIRVIEW ST	331	66	21,906	Arterial	AC	4	11	5/26/2017	71
BURBANK BL	1500	FAIRVIEW ST	NIAGARA ST	326	67	21,936	Arterial	AC	4	11	5/26/2017	82
BURBANK BL	1600	NIAGARA ST	CATALINA ST	525	67	35,129	Arterial	AC	4	11	5/26/2017	75
BURBANK BL	1700	CATALINA ST	WYOMING AV	672	64	43,008	Arterial	AC	4	11	5/26/2017	94
BURBANK BL	1800	WYOMING AV	BUENA VISTA ST	484	67	32,330	Arterial	AC	4	11	5/26/2017	86
BURBANK BL	1900	BUENA VISTA ST	BRIGHTON ST	335	66	22,142	Arterial	AC	4	11	5/26/2017	84
BURBANK BL	2000	BRIGHTON ST	LINCOLN ST	324	66	21,384	Arterial	AC	4	11	5/26/2017	75
BURBANK BL	2100	LINCOLN ST	MYERS ST	347	63	21,809	Arterial	AC	4	10	5/26/2017	85
BURBANK BL	2200	MYERS ST	KEYSTONE ST	329	64	20,991	Arterial	AC	4	10	5/26/2017	87
BURBANK BL	2300	KEYSTONE ST	LAMER ST	299	66	19,734	Arterial	AC	4	10	5/26/2017	77
BURBANK BL	2400	LAMER ST	PARISH PL	294	66	19,404	Arterial	AC	4	10	5/27/2017	70
BURBANK BL	2500	PARISH PL	ORCHARD DR	291	66	19,206	Arterial	AC	4	10	5/27/2017	73
BURBANK BL	2600	ORCHARD DR	REESE PL	288	66	19,008	Arterial	AC	4	10	5/27/2017	72
BURBANK BL	2700	REESE PL	DOAN DR	293	66	19,338	Arterial	AC	4	10	5/27/2017	75
BURBANK BL	2800	DOAN DR	SPARKS ST	303	66	19,998	Arterial	AC	4	10	5/27/2017	80
BURBANK BL	2900	SPARKS ST	BEACHWOOD DR	290	64	18,643	Arterial	AC	4	9	5/27/2017	82
BURBANK BL	3000	BEACHWOOD DR	GRIFFITH PARK DR	304	66	20,064	Arterial	AC	4	9	5/27/2017	75
BURBANK BL	3100	GRIFFITH PARK DR	MARIPOSA ST	286	66	18,876	Arterial	AC	4	9	5/27/2017	81
BURBANK BL	3200	MARIPOSA ST	VICTORY BLVD	733	65	47,504	Arterial	AC	4	9	5/27/2017	83
BURBANK BL	3300	VICTORY BLVD	VICTORY BLVD	610	100	61,000	Arterial	AC	8	9	5/27/2017	91
BURBANK BL	3400	VICTORY BLVD	RAILROAD BRIDGE	335	100	33,500	Arterial	AC	9	9	5/27/2017	89
BURBANK BL	3500	RAILROAD BRIDGE	FREEWAY BRIDGE	404	90	36,360	Arterial	AC	6	9	5/27/2017	25
BURBANK BL	3600	FREEWAY BRIDGE	280' E/O SAN FERNANDO	121	62	7,502	Arterial	AC	6	9	5/27/2017	8
BURBANK BL	3700	280' E/O SAN FERNANDO	SAN FERNANDO BLVD	245	80	19,600	Arterial	PCC	6	9	5/31/2017	89
BURBANK BL	3800	SAN FERNANDO BLVD	3RD ST	481	68	32,708	Minor Arterial	PCC	4	8	5/26/2017	100
BURBANK BL FRONTAGE	0100	BURBANK BL EB	LAKE ST	319	16	5104	Other	AC	1	9	6/10/2017	35
BURBANK BL RR LOT	0100	LAKE ST	END E	200	118	23600	Other	AC	2	9	6/10/2017	51
BURTON AV	0100	HOLLYWOOD WY	ONTARIO ST	1,404	40	56,464	Residential/Local	AC	2	20	5/17/2017	24
BURTON AV	0200	END	NAOMI ST	614	38	23,332	Residential/Local	AC	2	20	5/18/2017	51
CALIFORNIA ST	0100	RIVERSIDE DR	VALLEY HEART DR	1,538	34	52,272	Residential/Local	AC	2	2	5/6/2017	30
CALIFORNIA ST	0200	RIVERSIDE DR	OLIVE AV	821	34	28,017	Collector	AC	2	1	5/6/2017	75
CALIFORNIA ST	0400	ALAMEDA AV	OAK ST	1,261	34	42,882	Collector	AC	2	1	5/7/2017	31
CALIFORNIA ST	0500	OAK ST	VERDUGO AV	1,297	34	44,042	Collector	AC	2	1	5/6/2017	58

Street Name	Section ID	From	To	Length (ft)	Width (ft)	Area (sf)	Functional Class	Surface Type	# of Lanes	Zones	PCI Date	PCI
CALIFORNIA ST	0600	VERDUGO AV	CLARK AV	1,297	34	44,129	Collector	AC	2	11	5/25/2017	43
CALIFORNIA ST	0700	CLARK AV	MAGNOLIA BLVD	1,306	34	44,667	Collector	AC	2	11	5/25/2017	51
CALIFORNIA ST	0800	MAGNOLIA BLVD	CHANDLER BLVD	1,320	34	44,872	Residential/Local	AC	2	11	5/25/2017	51
CALIFORNIA ST	0900	CHANDLER BLVD	BURBANK BLVD	1,278	34	43,367	Residential/Local	AC	2	11	5/24/2017	33
CALIFORNIA ST	1000	BURBANK BLVD	WYOMING AV	1,039	36	37,404	Residential/Local	AC	2	14	5/24/2017	35
CALIFORNIA ST	1100	JEFFRIES AV	VICTORY BLVD	1,259	36	45,336	Residential/Local	AC	2	14	5/24/2017	33
CALIFORNIA ST	1200	WINONA AV	END	331	37	12,247	Residential/Local	AC	2	20	5/17/2017	22
CALIFORNIA ST	1300	SAN FERNANDO BLVD (E)	COHASSET ST	1,028	34	34,953	Residential/Local	AC	2	20	4/29/2017	51
CAMBRIDGE DR	0100	GLENOAKS BLVD	5TH ST	525	28	14,604	Collector	AC	2	16	4/29/2017	99
CAMBRIDGE DR	0200	5TH ST	6TH ST	597	27	16,119	Collector	AC	2	16	4/19/2017	99
CAMBRIDGE DR	0300	6TH ST	KAREN ST	528	34	17,932	Collector	AC	2	16	4/19/2017	99
CAMBRIDGE DR	0400	KAREN ST	RICHARD ST	287	34	9,731	Collector	AC	2	16	4/19/2017	73
CAMBRIDGE DR	0500	RICHARD ST	KENNETH RD	259	34	8,835	Collector	AC	2	16	4/19/2017	74
CAMBRIDGE DR	0600	KENNETH RD	AMBER LN	272	31	8,520	Collector	AC	2	16	4/19/2017	90
CAMBRIDGE DR	0700	AMBER LN	HILTON DR	278	32	8,976	Collector	AC	2	16	4/19/2017	98
CAMBRIDGE DR	0800	HILTON DR	BEL AIRE DR	563	34	19,072	Collector	AC	2	16	4/19/2017	99
CAMINO DE VILLAS	0100	TUJUNGA AV	VIA MONTANA	304	34	10,336	Residential/Local	AC	2	6	5/16/2017	46
CATALINA ST	0100	OLIVE AV	OAK ST	810	36	29,209	Residential/Local	AC	2	2	5/3/2017	36
CATALINA ST	0200	OAK ST	VERDUGO AV	1,302	36	46,722	Residential/Local	AC	2	2	5/3/2017	38
CATALINA ST	0300	VERDUGO AV	CLARK AV	1,296	36	46,650	Residential/Local	AC	2	11	5/25/2017	57
CATALINA ST	0400	CLARK AV	MAGNOLIA BLVD	1,303	36	46,895	Residential/Local	AC	2	11	5/25/2017	99
CATALINA ST	0500	MAGNOLIA BLVD	CHANDLER BLVD	1,267	36	45,613	Residential/Local	AC	2	11	5/25/2017	45
CATALINA ST	0600	CHANDLER BLVD	BURBANK BLVD	1,241	36	44,664	Residential/Local	AC	2	11	5/24/2017	39
CATALINA ST	0700	BURBANK BLVD	WYOMING AV	517	36	18,378	Residential/Local	AC	2	14	5/24/2017	42
CATALINA ST	0800	WYOMING AV	JEFFRIES AV	683	36	24,587	Residential/Local	AC	2	14	5/24/2017	44
CATALINA ST	0900	JEFFRIES AV	VICTORY BLVD	1,254	36	45,153	Residential/Local	AC	2	14	5/24/2017	37
CATALINA ST	1000	VICTORY BLVD	MONTEREY AV	646	36	23,243	Residential/Local	AC	2	19	5/1/2017	36
CATALINA ST	1100	MONTEREY AV	PACIFIC AV	636	34	21,645	Residential/Local	AC	2	19	5/1/2017	40
CATALINA ST	1200	PACIFIC AV	VANOWEN ST	698	36	25,114	Residential/Local	AC	2	19	5/1/2017	43
CATALINA ST	1300	EMPIRE AV	THORNTON AV	1,273	34	43,310	Residential/Local	AC	2	20	5/18/2017	27
CEDAR AV	0100	MAIN ST	VICTORY BLVD	1,023	33	33,759	Residential/Local	AC/AC	2	3	4/24/2017	99
CEDAR AV	0200	VICTORY BLVD	CHANNEL	769	34	26,148	Residential/Local	AC	2	4	4/24/2017	49
CEDAR AV	0300	CHANNEL	LAKE ST	171	36	6,144	Residential/Local	AC/AC	2	4	4/24/2017	100
CEDAR AV	0400	1ST ST	SAN FERNANDO BLVD	728	35	25,637	Residential/Local	AC	2	4	4/24/2017	100
CEDAR AV	0500	SAN FERNANDO BLVD	GLENOAKS BL (W)	1,042	45	47,061	Residential/Local	AC	2	5	4/24/2017	55
CEDAR AV	0600	GLENOAKS BL (E)	5TH ST	497	33	16,234	Residential/Local	AC	2	5	4/24/2017	47
CEDAR AV	0700	5TH ST	6TH ST	563	34	19,156	Residential/Local	AC	2	5	4/24/2017	49
CEDAR AV	0800	6TH ST	KENNETH RD	1,121	34	38,154	Residential/Local	AC	2	5	4/24/2017	52
CEDAR AV	0900	KENNETH RD	BEL AIRE DR	1,100	36	39,605	Residential/Local	AC	2	6	4/24/2017	47
CHANDLER BL	0100	END	VALLEY ST	196	28	5,509	Collector	AC	2	12	5/28/2017	67
CHANDLER BL	0200	VALLEY ST	ROSE ST	321	29	9,464	Collector	AC	2	12	5/28/2017	63
CHANDLER BL	0300	ROSE ST	EVERGREEN ST	329	29	9,383	Collector	AC	2	12	5/28/2017	66
CHANDLER BL	0400	EVERGREEN ST	PASS AV	261	28	7,306	Collector	AC	2	12	5/28/2017	32
CHANDLER BL	0500	PASS AV	MAPLE ST	361	28	10,109	Collector	AC	2	12	5/28/2017	61
CHANDLER BL	0600	MAPLE ST	KENWOOD ST	339	29	9,744	Collector	AC	2	12	5/28/2017	33
CHANDLER BL	0700	KENWOOD ST	SCREENLAND DR	321	27	8,726	Collector	AC	2	12	5/28/2017	23
CHANDLER BL	0800	SCREENLAND DR	HOLLYWOOD WY	295	28	8,251	Collector	AC	2	12	5/28/2017	42
CHANDLER BL	0900	HOLLYWOOD WY	CORDOVA ST	296	28	8,283	Collector	AC	2	12	5/28/2017	17

Street Name	Section ID	From	To	Length (ft)	Width (ft)	Area (sf)	Functional Class	Surface Type	# of Lanes	Zones	PCI Date	PCI
CHANDLER BL	1000	CORDOVA ST	AVON ST	331	29	9,586	Collector	AC	2	12	5/28/2017	22
CHANDLER BL	1100	AVON ST	LIMA ST	329	28	9,231	Collector	AC	2	12	5/28/2017	38
CHANDLER BL	1200	LIMA ST	CALIFORNIA ST	314	29	9,250	Collector	AC	2	12	5/28/2017	39
CHANDLER BL	1300	CALIFORNIA ST	ONTARIO ST	321	28	8,986	Collector	AC	2	11	5/28/2017	31
CHANDLER BL	1400	ONTARIO ST	FAIRVIEW ST	323	28	9,044	Collector	AC	2	11	5/28/2017	37
CHANDLER BL	1500	FAIRVIEW ST	NIAGARA ST	330	29	9,435	Collector	AC	2	11	5/28/2017	51
CHANDLER BL	1600	NIAGARA ST	CATALINA ST	332	28	9,298	Collector	AC	2	11	5/28/2017	37
CHANDLER BL	1700	CATALINA ST	FLORENCE ST	333	28	9,334	Collector	AC	2	11	5/28/2017	47
CHANDLER BL	1800	FLORENCE ST	NAOMI ST	327	28	9,166	Collector	AC	2	11	5/27/2017	38
CHANDLER BL	1900	NAOMI ST	FREDERIC ST	336	28	9,387	Collector	AC	2	11	5/28/2017	40
CHANDLER BL	2000	FREDERIC ST	BUENA VISTA ST	315	28	8,841	Collector	AC	2	11	5/28/2017	34
CHANDLER BL	2100	BUENA VISTA ST	BRIGHTON ST	310	28	8,676	Collector	AC	2	11	5/27/2017	57
CHANDLER BL	2200	BRIGHTON ST	LINCOLN ST	328	28	9,187	Collector	AC	2	11	5/27/2017	40
CHANDLER BL	2300	LINCOLN ST	MYERS ST	337	28	9,440	Collector	AC	2	10	5/27/2017	43
CHANDLER BL	2400	MYERS ST	KEYSTONE ST	319	28	8,920	Collector	AC	2	10	5/27/2017	39
CHANDLER BL	2500	KEYSTONE ST	LAMER ST	307	28	8,592	Collector	AC	2	10	5/27/2017	25
CHANDLER BL	2600	LAMER ST	PARISH PL	334	28	9,350	Collector	AC	2	10	5/27/2017	38
CHANDLER BL	2700	PARISH PL	ORCHARD DR	340	28	9,534	Collector	AC	2	10	5/27/2017	16
CHANDLER BL	2800	ORCHARD DR	REESE PL	319	28	8,928	Collector	AC	2	10	5/27/2017	32
CHANDLER BL	2900	REESE PL	SPARKS ST	325	28	9,108	Collector	AC	2	10	5/27/2017	24
CHANDLER BL	3000	SPARKS ST	BEACHWOOD DR	337	28	9,428	Collector	AC	2	9	5/27/2017	100
CHANDLER BL	3100	BEACHWOOD DR	GRIFFITH PARK DR	331	28	9,254	Collector	AC	2	9	5/27/2017	100
CHANDLER BL	3200	GRIFFITH PARK DR	MARIPOSA ST	317	28	8,880	Collector	AC	2	9	5/27/2017	100
CHANDLER BL	3300	MARIPOSA ST	SHELTON ST	307	28	8,621	Collector	AC	2	9	5/27/2017	100
CHANDLER BL	3400	SHELTON ST	LOMITA ST	325	28	9,103	Collector	AC	2	9	5/27/2017	100
CHANDLER BL	3500	LOMITA ST	VICTORY BLVD	663	28	18,565	Collector	AC	2	9	5/27/2017	100
CHANDLER BL (N)	0100	VALLEY ST	CLYBOURN AV	465	27	12,694	Collector	AC	2	12	5/27/2017	11
CHANDLER BL (N)	0200	WHITNALL HWY	VALLEY ST	408	28	11,409	Collector	AC	2	12	5/27/2017	12
CHANDLER BL (N)	0300	PASS AV	WHITNALL HWY	396	29	11,484	Collector	AC	2	12	5/28/2017	36
CHANDLER BL (N)	0400	MAPLE ST	PASS AV	301	28	8,436	Collector	AC	2	12	5/27/2017	26
CHANDLER BL (N)	0500	KENWOOD ST	MAPLE ST	282	28	7,910	Collector	AC	2	12	5/27/2017	37
CHANDLER BL (N)	0600	SCREENLAND DR	KENWOOD ST	320	29	9,419	Collector	AC	2	12	5/27/2017	37
CHANDLER BL (N)	0700	HOLLYWOOD WY	SCREENLAND DR	294	29	8,420	Collector	AC	2	12	5/27/2017	35
CHANDLER BL (N)	0800	CORDOVA ST	HOLLYWOOD WY	296	28	8,276	Collector	AC/AC	2	12	5/27/2017	84
CHANDLER BL (N)	0900	AVON ST	CORDOVA ST	331	28	9,338	Collector	AC/AC	2	12	5/27/2017	84
CHANDLER BL (N)	1000	LIMA ST	AVON ST	330	60	19,729	Collector	AC/AC	2	12	5/27/2017	84
CHANDLER BL (N)	1100	CALIFORNIA ST	LIMA ST	313	60	18,807	Collector	AC/AC	2	12	5/27/2017	85
CHANDLER BL (N)	1200	ONTARIO ST	CALIFORNIA ST	315	28	8,836	Collector	AC/AC	2	11	5/27/2017	78
CHANDLER BL (N)	1300	FAIRVIEW ST	ONTARIO ST	331	28	9,280	Collector	AC/AC	2	11	5/27/2017	94
CHANDLER BL (N)	1400	NIAGARA ST	FAIRVIEW ST	326	28	9,109	Collector	AC/AC	2	11	5/27/2017	97
CHANDLER BL (N)	1500	CATALINA ST	NIAGARA ST	327	28	9,166	Collector	AC/AC	2	11	5/27/2017	100
CHANDLER BL (N)	1600	FLORENCE ST	CATALINA ST	335	28	9,380	Collector	AC/AC	2	11	5/27/2017	97
CHANDLER BL (N)	1700	NAOMI ST	FLORENCE ST	330	28	9,251	Collector	AC/AC	2	11	5/27/2017	100
CHANDLER BL (N)	1800	FREDERIC ST	NAOMI ST	336	28	9,422	Collector	AC/AC	2	11	5/27/2017	100
CHANDLER BL (N)	1900	BUENA VISTA ST	FREDERIC ST	317	28	8,864	Collector	AC/AC	2	11	5/27/2017	100
CHANDLER BL (N)	2000	BRIGHTON ST	BUENA VISTA ST	317	28	8,887	Collector	AC/AC	2	11	5/27/2017	98
CHANDLER BL (N)	2100	LINCOLN ST	BRIGHTON ST	334	28	9,335	Collector	AC/AC	2	11	5/27/2017	96
CHANDLER BL (N)	2200	KEYSTONE ST	LINCOLN ST	643	28	18,014	Collector	AC/AC	2	10	5/27/2017	96

Street Name	Section ID	From	To	Length (ft)	Width (ft)	Area (sf)	Functional Class	Surface Type	# of Lanes	Zones	PCI Date	PCI
CHANDLER BL (N)	2300	LAMER ST	KEYSTONE ST	289	28	8,099	Collector	AC/AC	2	10	5/27/2017	97
CHANDLER BL (N)	2400	PARISH PL	LAMER ST	294	28	8,245	Collector	AC/AC	2	10	5/27/2017	95
CHANDLER BL (N)	2500	ORCHARD DR	PARISH PL	290	29	8,345	Collector	AC/AC	2	10	5/27/2017	97
CHANDLER BL (N)	2600	REESE PL	ORCHARD DR	281	27	7,628	Collector	AC/AC	2	10	5/27/2017	96
CHANDLER BL (N)	2700	DOAN DR	REESE PL	292	28	8,211	Collector	AC/AC	2	10	5/28/2017	100
CHANDLER BL (N)	2800	SPARKS ST	DOAN DR	296	28	8,283	Collector	AC/AC	2	10	5/28/2017	97
CHANDLER BL (N)	2900	BEACHWOOD DR	SPARKS ST	291	28	8,163	Collector	AC/AC	2	9	5/28/2017	97
CHANDLER BL (N)	3000	GRIFFITH PARK DR	BEACHWOOD DR	292	28	8,180	Collector	AC/AC	2	9	5/28/2017	97
CHANDLER BL (N)	3100	MARIPOSA ST	GRIFFITH PARK DR	285	28	7,972	Collector	AC/AC	2	9	5/27/2017	97
CHAVEZ ST	0100	ALAMEDA AV	SPAZIER AV	346	36	12,466	Residential/Local	AC	2	3	5/10/2017	27
CHAVEZ ST	0200	SPAZIER AV	ELM AV	305	36	10,970	Residential/Local	AC	2	3	5/10/2017	31
CHAVEZ ST	0300	ELM AV	LUTGE AV	275	36	9,856	Residential/Local	AC	2	3	5/10/2017	10
CHAVEZ ST	0400	LUTGE AV	RIVERSIDE DR	477	35	16,779	Residential/Local	AC	2	3	5/10/2017	13
CHERMAK ST	0100	CLYBOURN AV	DAMON WY	343	36	12,273	Residential/Local	AC	2	20	4/25/2017	59
CHESTNUT ST	0100	MARIPOSA ST	VICTORY BLVD	1,296	34	44,054	Residential/Local	AC	2	9	5/24/2017	34
CHESTNUT ST	0200	VICTORY BLVD	LAKE ST	318	34	10,829	Residential/Local	AC	2	9	5/5/2017	10
CHESTNUT ST	0300	LAKE ST	END	180	40	7,207	Residential/Local	AC	2	9	4/27/2017	75
CHESTNUT ST	0400	KEYSTONE ST	MYERS ST	317	35	11,099	Residential/Local	AC	2	10	5/24/2017	58
CHURCH ST	0100	MORGAN AV	PEYTON AV	500	36	17,787	Residential/Local	AC	2	18		*
CHURCHS CT	0100	SUNSET CANYON DR	END	337	36	12,132	Residential/Local	AC	2	7	5/25/2017	20
CLARK AV	0100	LEDGE AV	FORD ST	338	34	11,492	Residential/Local	AC/AC	2	12	4/28/2017	93
CLARK AV	0200	FORD ST	KEMP ST	318	34	10,812	Residential/Local	AC/AC	2	12	4/28/2017	93
CLARK AV	0300	KEMP ST	CLYBOURN AV	539	33	17,787	Collector	AC/AC	2	12	4/28/2017	93
CLARK AV	0400	CLYBOURN AV	VALLEY ST	313	34	10,642	Collector	AC/AC	2	12	4/28/2017	94
CLARK AV	0500	VALLEY ST	ROSE ST	304	34	10,349	Collector	AC/AC	2	12	4/28/2017	87
CLARK AV	0600	ROSE ST	EVERGREEN ST	338	35	11,747	Collector	AC/AC	2	12	4/28/2017	90
CLARK AV	0700	EVERGREEN ST	PASS AV	333	34	11,296	Collector	AC/AC	2	12	4/21/2017	70
CLARK AV	0800	PASS AV	MAPLE ST	323	34	10,981	Collector	AC/AC	2	12	4/21/2017	83
CLARK AV	0900	MAPLE ST	KENWOOD ST	328	34	11,143	Collector	AC/AC	2	12	4/21/2017	89
CLARK AV	1000	KENWOOD ST	SCREENLAND DR	330	34	11,215	Collector	AC/AC	2	12	4/21/2017	95
CLARK AV	1100	SCREENLAND DR	HOLLYWOOD WY	299	34	10,162	Collector	AC/AC	2	12	4/21/2017	97
CLARK AV	1200	HOLLYWOOD WY	CORDOVA ST	286	34	9,715	Collector	AC	2	12	4/21/2017	53
CLARK AV	1300	CORDOVA ST	AVON ST	334	34	11,351	Collector	AC	2	12	4/21/2017	55
CLARK AV	1400	AVON ST	LIMA ST	335	34	11,379	Collector	AC	2	12	4/21/2017	46
CLARK AV	1500	LIMA ST	CALIFORNIA ST	331	34	11,269	Collector	AC	2	12	4/21/2017	30
CLARK AV	1600	CALIFORNIA ST	ROSEMARY LN	325	34	11,100	Collector	AC	2	11	4/21/2017	44
CLARK AV	1700	ROSEMARY LN	FAIRVIEW ST	329	34	11,210	Collector	AC	2	11	4/21/2017	58
CLARK AV	1800	FAIRVIEW ST	NIAGARA ST	336	34	11,427	Collector	AC	2	11	4/21/2017	56
CLARK AV	1900	NIAGARA ST	CATALINA ST	325	34	11,034	Collector	AC	2	11	4/21/2017	51
CLARK AV	2000	CATALINA ST	FLORENCE ST	331	34	11,291	Collector	AC	2	11	4/21/2017	60
CLARK AV	2100	FLORENCE ST	NAOMI ST	330	34	11,224	Collector	AC	2	11	4/21/2017	47
CLARK AV	2200	NAOMI ST	FREDERIC ST	325	34	11,017	Collector	AC	2	11	4/21/2017	37
CLARK AV	2300	FREDERIC ST	BUENA VISTA ST	291	34	9,885	Collector	AC	2	11	4/21/2017	49
CLARK AV	2400	BUENA VISTA ST	BRIGHTON ST	292	34	9,945	Collector	AC	2	11	4/21/2017	55
CLARK AV	2500	BRIGHTON ST	LINCOLN ST	300	34	10,197	Collector	AC	2	11	4/21/2017	55
CLARK AV	2600	LINCOLN ST	MYERS ST	300	34	10,217	Collector	AC	2	10	4/21/2017	53
CLARK AV	2700	MYERS ST	KEYSTONE ST	296	34	10,069	Collector	AC	2	10	4/21/2017	53
CLARK AV	2800	KEYSTONE ST	LAMER ST	331	32	10,644	Collector	AC	2	10	4/21/2017	93
CLARK AV	2900	LAMER ST	PARISH PL	314	34	10,636	Collector	AC	2	10	4/21/2017	94

Street Name	Section ID	From	To	Length (ft)	Width (ft)	Area (sf)	Functional Class	Surface Type	# of Lanes	Zones	PCI Date	PCI
CLARK AV	3000	PARISH PL	ORCHARD DR	300	34	10,186	Collector	AC	2	10	4/21/2017	52
CLARK AV	3100	ORCHARD DR	REESE PL	303	32	9,722	Collector	AC	2	10	4/21/2017	53
CLARK AV	3200	REESE PL	SPARKS ST	319	34	10,839	Collector	AC	2	10	4/21/2017	98
CLARK AV	3300	SPARKS ST	BEACHWOOD DR	326	34	11,091	Collector	AC	2	9	4/21/2017	96
CLARK AV	3400	BEACHWOOD DR	GRIFFITH PARK DR	335	34	11,392	Collector	AC	2	9	4/21/2017	46
CLARK AV	3500	GRIFFITH PARK DR	MARIPOSA ST	322	34	10,942	Collector	AC	2	9	4/21/2017	40
CLARK AV	3600	MARIPOSA ST	LOMITA ST	884	34	30,050	Collector	AC	2	9	4/21/2017	46
CLARK AV	3700	LOMITA ST	VICTORY BLVD	436	34	14,824	Collector	AC	2	9	4/21/2017	39
CLYBOURN AV	0100	LAKESIDE GOLF CLUB	WARNER BLVD	643	19	12,318	Residential/Local	AC	2	1	4/21/2017	98
CLYBOURN AV	0200	WARNER BLVD	MC FARLANE AV	338	17	5,840	Collector	AC	2	1	4/25/2017	98
CLYBOURN AV	0300	MC FARLANE AV	NATIONAL AV	345	19	6,449	Collector	AC	2	1	4/25/2017	97
CLYBOURN AV	0400	NATIONAL AV	RIVERSIDE DR	1,006	20	19,924	Collector	AC	2	1	4/25/2017	96
CLYBOURN AV	0500	RIVERSIDE DR	FREEWAY	356	36	12,780	Collector	AC	2	1	4/25/2017	98
CLYBOURN AV	0600	FREEWAY	SARAH ST	269	32	8,627	Collector	AC	2	1	4/25/2017	51
CLYBOURN AV	0700	SARAH ST	KLING ST	505	33	16,539	Collector	AC	2	1	4/25/2017	5
CLYBOURN AV	0800	KLING ST	WOODLAND AV	437	32	13,780	Collector	AC	2	1	4/25/2017	49
CLYBOURN AV	0900	WOODLAND AV	JACARANDA AV	286	32	9,165	Collector	AC	2	1	4/25/2017	26
CLYBOURN AV	1000	JACARANDA AV	VERDUGO AV	245	32	7,840	Collector	AC	2	1	4/25/2017	41
CLYBOURN AV	1100	VERDUGO AV	TOLUCA PARK DR	294	32	9,408	Collector	AC	2	12	4/25/2017	47
CLYBOURN AV	1200	TOLUCA PARK DR	CLARK AV	1,023	17	17,391	Collector	AC	2	12	4/25/2017	50
CLYBOURN AV	1300	CLARK AV	MAGNOLIA BLVD	1,334	34	45,420	Collector	AC	2	12	4/25/2017	42
CLYBOURN AV	1400	MAGNOLIA BLVD	ALLEY S/O CHANDLER BL	1,094	36	39,572	Collector	AC	2	12	4/25/2017	95
CLYBOURN AV	1500	CHANDLER BLVD	VALLEY ST	592	32	18,944	Collector	AC	2	12	4/25/2017	96
CLYBOURN AV	1600	VALLEY ST	BURBANK BLVD	661	32	21,152	Collector	AC	2	12	4/25/2017	91
CLYBOURN AV	1700	BURBANK BLVD	WHITNALL HWY	453	33	14,949	Collector	AC	2	13	4/25/2017	64
CLYBOURN AV	1800	WHITNALL HWY	HATTERAS ST	895	33	29,535	Collector	AC	2	13	4/25/2017	77
CLYBOURN AV	1900	HATTERAS ST	ALLAN AV	627	33	20,691	Collector	AC	2	13	4/25/2017	88
CLYBOURN AV	2000	ALLAN AV	OXNARD ST	655	33	21,615	Collector	AC	2	13	4/25/2017	74
CLYBOURN AV	2100	OXNARD ST	EDISON BLVD	196	34	6,660	Collector	AC	2	13	4/25/2017	82
CLYBOURN AV	2200	EDISON BLVD	JEFFRIES AV	443	33	14,619	Collector	AC	2	13	4/25/2017	76
CLYBOURN AV	2300	JEFFRIES AV	VICTORY BLVD	1,308	33	43,164	Collector	AC	2	13	4/25/2017	81
CLYBOURN AV	2400	VICTORY BLVD	DUBNOFF WY	616	37	22,792	Collector	AC	2	19	4/25/2017	54
CLYBOURN AV	2500	S CITY LIMIT	VALERIO ST	1,329	36	47,844	Collector	AC	2	20	4/25/2017	49
CLYBOURN AV	2600	VALERIO ST	CHERMAK ST	586	36	21,096	Collector	AC	2	20	4/25/2017	33
CLYBOURN AV	2700	CHERMAK ST	COHASSET ST	179	36	6,444	Collector	AC	2	20	4/25/2017	22
COHASSET ST	0100	CLYBOURN AV	CITY LIMIT	299	32	9,436	Residential/Local	AC	2	20	4/25/2017	15
COHASSET ST	0200	END	SAN FERNANDO BLVD	778	42	32,439	Residential/Local	AC	2	20	4/26/2017	8
COHASSET ST	0300	SAN FERNANDO BLVD (E)	HOLLYWOOD WY	163	42	6,836	Residential/Local	AC	2	20	4/26/2017	58
COHASSET ST	0400	HOLLYWOOD WY	AVON ST	237	42	9,965	Collector	AC	2	20	4/26/2017	49
COHASSET ST	0500	AVON ST	LIMA ST	332	40	13,264	Collector	AC	2	20	4/26/2017	70
COHASSET ST	0600	LIMA ST	CALIFORNIA ST	327	37	12,247	Collector	AC	2	20	4/26/2017	64
COHASSET ST	0700	CALIFORNIA ST	ONTARIO ST	341	36	12,261	Collector	AC	2	20	4/26/2017	54
COHASSET ST	0800	ONTARIO ST	GOLDEN STATE FRWY	316	46	14,541	Collector	AC	2	20	4/26/2017	44
COHASSET ST	0900	GOLDEN STATE FRWY	GLENOAKS BLVD	656	46	30,043	Collector	AC	2	20	4/26/2017	52
COLGIN CT	0100	GLENOAKS BLVD	6TH ST	1,040	16	16,406	Residential/Local	AC	2	5	6/13/2017	96
CORDOVA ST	0100	WARNER BLVD	OLIVE AV	610	33	20,130	Residential/Local	AC	2	1	5/5/2017	7
CORDOVA ST	0200	ALAMEDA AV	OAK ST	1,299	34	44,231	Residential/Local	AC	2	1	5/4/2017	40
CORDOVA ST	0300	OAK ST	VERDUGO AV	1,300	34	44,200	Residential/Local	AC/AC	2	1	5/6/2017	98

Street Name	Section ID	From	To	Length (ft)	Width (ft)	Area (sf)	Functional Class	Surface Type	# of Lanes	Zones	PCI Date	PCI
CORDOVA ST	0400	CLARK AV	MAGNOLIA BLVD	1,303	34	44,190	Residential/Local	AC	2	12	5/24/2017	49
CORDOVA ST	0500	MAGNOLIA BLVD	CHANDLER BLVD	1,267	36	45,617	Residential/Local	AC	2	12	5/24/2017	50
CORDOVA ST	0600	CHANDLER BLVD	BURBANK BLVD	1,241	36	44,870	Residential/Local	AC	2	12	5/24/2017	42
CORNELL DR	0100	SAN FERNANDO BLVD	3RD ST	431	56	24,136	Residential/Local	PCC	2	8	5/25/2017	61
CORNELL DR	0200	3RD ST	GLENOAKS BLVD	503	38	19,333	Residential/Local	AC	2	8	5/25/2017	15
CORNELL DR	0300	GLENOAKS BLVD	5TH ST	526	31	16,454	Residential/Local	AC/AC	2	8	4/29/2017	81
CORNELL DR	0400	5TH ST	6TH ST	532	30	15,973	Residential/Local	AC/AC	2	8	4/29/2017	83
CORNELL DR	0500	6TH ST	7TH PL	295	36	10,667	Residential/Local	AC	2	8	5/25/2017	39
CORNELL DR	0600	KENNETH RD	BEL AIRE DR	1,127	36	40,552	Residential/Local	AC	2	7	5/25/2017	24
CORNELL DR	0700	BEL AIRE DR	DELAWARE RD	756	36	27,179	Residential/Local	AC	2	7	5/25/2017	23
COUNTRY CLUB DR	0100	OLIVE AV	SKYLINE DR	353	36	12,839	Residential/Local	AC	2	6	5/17/2017	63
COUNTRY CLUB DR	0200	SKYLINE DR	VIA MONTANA	1,066	25	26,170	Residential/Local	AC/AC	2	6	5/17/2017	100
COUNTRY CLUB DR	0300	VIA MONTANA	END	6,051	24	144,742	Residential/Local	AC	2	6	5/17/2017	43
COUNTRY CLUB PL	0100	COUNTRY CLUB DR	END	644	22	14,168	Residential/Local	AC	2	6	5/17/2017	41
CREST RIDGE DR	0100	BRACE CANYON RD	MESA VERDE DR	838	34	28,440	Residential/Local	AC	2	17	6/1/2017	59
CYPRESS AV	0100	VICTORY BLVD	MOSS ST	551	40	22,040	Residential/Local	AC	2	9	5/16/2017	9
CYPRESS AV	0200	MOSS ST	VARNEY ST	253	40	10,120	Residential/Local	AC	2	9	5/16/2017	29
CYPRESS AV	0300	1ST ST	SAN FERNANDO BLVD	523	34	17,748	Collector	AC	2	9	5/25/2017	34
CYPRESS AV	0400	SAN FERNANDO BLVD	3RD ST	519	33	17,151	Collector	AC	2	8	5/25/2017	21
CYPRESS AV	0500	3RD ST	GLENOAKS BLVD	499	32	16,214	Collector	AC	2	8	5/25/2017	49
CYPRESS AV	0600	GLENOAKS BLVD	5TH ST	527	32	16,864	Collector	AC	2	8	5/25/2017	42
CYPRESS AV	0700	5TH ST	6TH ST	559	32	17,888	Collector	AC	2	8	5/25/2017	42
CYPRESS AV	0800	6TH ST	KENNETH RD	1,125	34	38,260	Collector	AC	2	8	5/25/2017	29
CYPRESS AV	0900	KENNETH RD	BEL AIRE DR	1,118	36	40,248	Residential/Local	AC/AC	2	7	5/25/2017	75
CYPRESS AV	1000	BEL AIRE DR	SUNSET CANYON DR	1,101	34	37,365	Residential/Local	AC	2	7	5/25/2017	44
DAMON WY	0100	VALERIO ST	CHERMAK ST	515	38	19,762	Residential/Local	AC	2	20	4/25/2017	39
DARTMOUTH RD	0100	GLENOAKS BL	5TH ST	531	36	19,118	Residential/Local	AC/AC	2	16	5/31/2017	100
DARTMOUTH RD	0200	5TH ST	6TH ST	549	36	19,777	Residential/Local	AC	2	16	5/31/2017	26
DE BELL DR	0100	STOUGH CANYON AV	HARVARD RD	1,596	24	38,234	Residential/Local	AC	2	7	5/18/2017	81
DELAWARE RD	0100	SAN FERNANDO BLVD	3RD ST	493	58	28,759	Collector	AC/AC	2	8	6/1/2017	100
DELAWARE RD	0200	3RD ST	GLENOAKS BLVD	500	42	20,773	Collector	AC/AC	2	8	6/1/2017	88
DELAWARE RD	0300	GLENOAKS BLVD	EAST AVE	264	27	7,128	Residential/Local	AC/AC	2	8	6/1/2017	100
DELAWARE RD	0400	EAST AVE	5TH ST	264	27	7,128	Residential/Local	AC/AC	2	8	6/1/2017	100
DELAWARE RD	0500	5TH ST	6TH ST	531	27	14,337	Residential/Local	AC/AC	2	8	6/1/2017	100
DELAWARE RD	0600	6TH ST	7TH PL	303	36	10,842	Residential/Local	AC	2	8	6/1/2017	48
DELAWARE RD	0700	KENNETH RD	BEL AIRE DR	1,099	36	39,573	Residential/Local	AC/AC	2	7	6/1/2017	73
DELAWARE RD	0800	BEL AIRE DR	SUNSET CANYON DR	1,008	36	36,288	Residential/Local	AC/AC	2	7	6/1/2017	76
DINCARA RD	0100	MARIPOSA ST	END	896	34	30,368	Residential/Local	AC	2	3	5/10/2017	33
DOAN DR	0100	CHANDLER BLVD	BURBANK BLVD	1,247	36	44,879	Residential/Local	AC	2	10	6/2/2017	40
DYMOND ST	0100	VICTORY BLVD	PACIFIC AV	1,265	34	43,017	Residential/Local	AC	2	19	4/26/2017	46
EAST AV	0100	ANDOVER DR	SCOTT RD	280	43	12,028	Residential/Local	AC	2	18		*
EAST AV	0200	AMHERST DR	3RD ST	379	36	13,644	Residential/Local	PCC	2	8	6/1/2017	45
EAST AV	0300	BETHANY RD	GLENOAKS BL	356	36	12,816	Residential/Local	PCC	2	8	6/1/2017	47
EAST AV	0400	GLENOAKS BL	DELAWARE RD	383	37	14,258	Residential/Local	AC	2	8	6/1/2017	32
EAST AV	0500	DELAWARE RD	5TH ST	440	36	15,840	Residential/Local	AC	2	8	6/1/2017	27
EDISON BL	0100	VALLEY ST	CLYBOURN AV	418	48	20,064	Minor Arterial	PCC	2	13	6/2/2017	74
EDISON BL	0200	ROSE ST	VALLEY ST	350	48	16,800	Minor Arterial	PCC	2	13	6/2/2017	76
EDISON BL	0300	EVERGREEN ST	ROSE ST	329	48	15,792	Minor Arterial	PCC	2	13	6/2/2017	72

Street Name	Section ID	From	To	Length (ft)	Width (ft)	Area (sf)	Functional Class	Surface Type	# of Lanes	Zones	PCI Date	PCI
EDISON BL	0400	PASS AV	EVERGREEN ST	325	48	15,600	Minor Arterial	PCC	2	13	6/2/2017	72
EDISON BL	0500	MAPLE ST	PASS AV	383	48	18,384	Minor Arterial	PCC	2	13	6/2/2017	64
EDISON BL	0600	KENWOOD ST	MAPLE ST	382	48	18,336	Minor Arterial	PCC	2	13	6/2/2017	67
EDISON BL	0700	SCREENLAND DR	KENWOOD ST	474	48	22,752	Minor Arterial	PCC	2	13	6/2/2017	61
EDISON BL	0800	BURBANK BLVD	SCREENLAND DR	477	48	22,896	Minor Arterial	PCC	2	13	6/2/2017	63
EDISON BL	0900	HOLLYWOOD WY	BURBANK BLVD	624	54	33,696	Collector	AC	2	12	6/2/2017	28
EDISON RD	0100	ALAMEDA AV	BUENA VISTA ST	754	36	27,159	Residential/Local	AC	2	2	5/5/2017	20
ELLIOTT DR	0100	GRISMER AV	KEELER ST	549	15	8,235	Residential/Local	AC	2	18	5/31/2017	69
ELM AV	0100	MAIN ST	CHAVEZ ST	780	34	26,605	Residential/Local	AC	2	3	5/10/2017	42
ELM AV	0200	CHAVEZ ST	VICTORY BLVD	1,071	34	36,403	Residential/Local	AC	2	3	5/10/2017	16
ELM AV	0300	VICTORY BLVD	CHANNEL	266	36	9,576	Residential/Local	AC/AC	2	4	5/10/2017	100
ELM AV	0400	CHANNEL	LAKE ST	663	34	22,550	Residential/Local	AC	2	4	5/1/2017	47
ELM CT	0100	LAKE ST	MOSS ST	346	20	6,922	Residential/Local	AC/AC	2	4	5/8/2017	100
ELM CT	0200	VARNEY ST	FLOWER ST	350	17	5,950	Residential/Local	AC	2	4	5/11/2017	61
ELMWOOD AV	0100	MAIN ST	VICTORY BLVD	1,222	36	43,974	Residential/Local	AC	2	3	5/1/2017	22
ELMWOOD AV	0200	VICTORY BLVD	CHANNEL	569	34	19,336	Residential/Local	AC	2	4	5/10/2017	34
ELMWOOD AV	0300	CHANNEL	LAKE ST	375	36	13,499	Residential/Local	AC	2	4	5/1/2017	30
ELMWOOD AV	0400	LAKE ST	FREEWAY	354	37	12,963	Residential/Local	AC	2	4	5/1/2017	75
ELMWOOD AV	0500	SAN FERNANDO BLVD	GLENOAKS BL (W)	1,040	44	45,658	Residential/Local	AC/AC	2	5	5/16/2017	89
ELMWOOD AV	0600	GLENOAKS BL (E)	5TH ST	503	36	18,108	Residential/Local	AC/AC	2	5	5/16/2017	92
ELMWOOD AV	0700	5TH ST	6TH ST	544	36	19,589	Residential/Local	AC/AC	2	5	5/16/2017	95
ELMWOOD AV	0800	6TH ST	KENNETH RD	1,106	36	39,707	Residential/Local	AC	2	5	5/16/2017	43
ELMWOOD AV	0900	KENNETH RD	BEL AIRE DR	1,098	36	39,536	Residential/Local	AC	2	6	5/16/2017	40
ELMWOOD AV	1000	BEL AIRE DR	SUNSET CANYON DR	1,225	34	42,006	Residential/Local	AC	2	6	5/16/2017	28
ELMWOOD AV	1100	SUNSET CANYON DR	VIEW DR	240	33	7,920	Residential/Local	AC	2	6	5/16/2017	21
ELMWOOD AV	1200	VIEW DR	WILSON CT	367	33	12,111	Residential/Local	AC	2	6	5/16/2017	26
ELMWOOD AV	1300	WILSON CT	SHERLOCK DR	154	33	5,082	Residential/Local	AC	2	6	5/16/2017	44
ELMWOOD AV	1400	SHERLOCK DR	END	858	24	20,592	Residential/Local	PCC	2	6	5/16/2017	80
EMPIRE AV	0100	UP RR	TERMINAL PARKING LOT	2,316	44	101,851	Minor Arterial	AC	3	20	6/6/2017	69
EMPIRE AV	0200	TERMINAL PARKING LOT	HOLLYWOOD WY	1,487	52	77,324	Minor Arterial	AC	4	20	6/6/2017	86
EMPIRE AV	0300	HOLLYWOOD WY	AVON ST	287	62	17,926	Minor Arterial	AC	4	20	6/6/2017	71
EMPIRE AV	0400	AVON ST	ONTARIO ST	995	66	65,670	Minor Arterial	AC	4	20	6/6/2017	60
EMPIRE AV	0500	ONTARIO ST	FAIRVIEW ST	335	66	22,266	Minor Arterial	AC	4	20	6/6/2017	43
EMPIRE AV	0600	FAIRVIEW ST	NIAGARA ST	333	66	22,001	Minor Arterial	AC	4	20	6/6/2017	55
EMPIRE AV	0700	NIAGARA ST	CATALINA ST	323	66	21,297	Minor Arterial	AC	4	20	6/6/2017	52
EMPIRE AV	0800	CATALINA ST	NAOMI ST	336	66	22,176	Minor Arterial	AC	4	20	6/6/2017	73
EMPIRE AV	0900	NAOMI ST	FREDERIC ST	331	66	21,846	Minor Arterial	AC	4	20	6/6/2017	74
EMPIRE AV	1000	FREDERIC ST	BUENA VISTA ST	327	80	26,160	Minor Arterial	AC	4	20	6/6/2017	74
EMPIRE AV	1100	BUENA VISTA ST	BRIGHTON ST	326	65	21,180	Minor Arterial	AC	5	18	6/6/2017	72
EMPIRE AV	1200	BRIGHTON ST	LINCOLN ST	341	67	22,821	Minor Arterial	AC	4	18	6/6/2017	73
EMPIRE AV	1300	LINCOLN ST	KEYSTONE ST	525	64	33,565	Minor Arterial	AC	4	18	6/6/2017	41
EMPIRE AV	1400	KEYSTONE ST	VALPREDA ST	306	66	20,236	Minor Arterial	AC	4	18	6/6/2017	36
EMPIRE AV	1500	VALPREDA ST	MARIA ST	308	64	19,712	Minor Arterial	AC	4	18	6/6/2017	49
EMPIRE AV	1600	MARIA ST	WILSON AV	196	64	12,576	Minor Arterial	AC	4	18	6/6/2017	11
EMPIRE AV	1700	WILSON AV	VICTORY PL	623	64	39,722	Minor Arterial	AC	4	18	6/6/2017	44
ETON DR	0100	PEYTON AV	5TH ST	510	56	28,560	Residential/Local	PCC	2	16	5/25/2017	64
ETON DR	0200	5TH ST	6TH ST	518	56	29,008	Residential/Local	PCC	2	16	5/25/2017	51
ETON DR	0300	6TH ST	JOLLEY DR	310	34	10,540	Residential/Local	AC/AC	2	16	5/25/2017	100

Street Name	Section ID	From	To	Length (ft)	Width (ft)	Area (sf)	Functional Class	Surface Type	# of Lanes	Zones	PCI Date	PCI
ETON DR	0400	JOLLEY DR	KAREN ST	292	34	9,928	Residential/Local	AC/AC	2	16	5/25/2017	100
ETON DR	0500	KAREN ST	RICHARD ST	264	34	8,976	Residential/Local	AC/AC	2	16	5/25/2017	100
ETON DR	0600	RICHARD ST	KENNETH RD	254	34	8,628	Residential/Local	AC	2	16	5/25/2017	31
ETON DR	0700	KENNETH RD	AMBER LN	260	34	8,836	Residential/Local	AC	2	16	5/25/2017	45
ETON DR	0800	AMBER LN	HILTON DR	278	34	9,452	Residential/Local	AC	2	16	5/25/2017	51
EVERGREEN ST	0100	NATIONAL AV	ALLEY S/O RIVERSIDE DR	304	34	10,330	Residential/Local	AC	2	1	4/25/2017	40
EVERGREEN ST	0200	ALLEY S/O RIVERSIDE D	RRIVERSIDE DR	177	34	6,011	Residential/Local	AC	2	1	4/25/2017	25
EVERGREEN ST	0300	ALAMEDA AV	FREEWAY	383	34	13,009	Residential/Local	AC	2	1	4/25/2017	36
EVERGREEN ST	0400	VERDUGO AV	CLARK AV	1,267	36	45,594	Residential/Local	AC	2	12	4/21/2017	100
EVERGREEN ST	0500	CLARK AV	MAGNOLIA BLVD	1,272	36	45,794	Residential/Local	PCC	2	12	5/1/2017	62
EVERGREEN ST	0600	MAGNOLIA BLVD	CHANDLER BLVD	1,267	36	45,598	Residential/Local	AC	2	12	4/21/2017	48
EVERGREEN ST	0700	PASS AV	BURBANK BLVD	1,002	36	36,277	Residential/Local	AC	2	12	4/29/2017	97
EVERGREEN ST	0800	BURBANK BLVD	HATTERAS ST	1,044	34	35,753	Residential/Local	AC/AC	2	13	4/29/2017	81
EVERGREEN ST	0900	HATTERAS ST	ALLAN AV	635	34	21,590	Residential/Local	AC/AC	2	13	4/26/2017	75
EVERGREEN ST	1000	ALLAN AV	EDISON BLVD	232	34	7,886	Residential/Local	AC	2	13	4/26/2017	50
EVERGREEN ST	1100	EDISON BLVD	JEFFRIES AV	956	34	32,636	Residential/Local	AC	2	13	4/26/2017	51
EVERGREEN ST	1200	JEFFRIES AV	VICTORY BLVD	1,288	36	46,364	Residential/Local	AC	2	13	4/26/2017	28
EVERGREEN ST	1300	VICTORY BLVD	MONTEREY AV	628	34	21,326	Residential/Local	AC	2	19	4/26/2017	57
EVERGREEN ST	1400	MONTEREY AV	PACIFIC AV	634	34	21,521	Residential/Local	AC	2	19	4/26/2017	58
FAIRMOUNT RD	0100	GLENOAKS BLVD	5TH ST	530	36	19,014	Residential/Local	AC	2	8	5/31/2017	34
FAIRMOUNT RD	0200	5TH ST	6TH ST	562	36	20,276	Residential/Local	AC/AC	2	8	5/6/2017	87
FAIRMOUNT RD	0300	6TH ST	KENNETH RD	1,121	36	40,346	Residential/Local	AC/AC	2	8	5/6/2017	95
FAIRMOUNT RD	0400	KENNETH RD	BEL AIRE DR	1,100	36	39,600	Residential/Local	AC	2	7	5/31/2017	34
FAIRMOUNT RD	0500	BEL AIRE DR	SUNSET CANYON DR	1,088	36	39,156	Residential/Local	AC	2	7	5/31/2017	51
FAIRVIEW ST	0100	VALLEY HEART DR	RIVERSIDE DR	1,178	36	42,408	Residential/Local	AC	2	2	5/6/2017	7
FAIRVIEW ST	0200	RIVERSIDE DR	ALLEY N/O RIVERSIDE D	154	34	5,278	Residential/Local	AC	2	2	5/6/2017	40
FAIRVIEW ST	0300	OLIVE AV	WHITNALL HWY (SOUTH)	243	36	8,748	Residential/Local	AC	2	2	5/6/2017	39
FAIRVIEW ST	0400	WHITNALL HWY (SOUTH)	WHITNALL HWY (NORTH)	288	36	10,368	Residential/Local	AC	2	2	5/6/2017	39
FAIRVIEW ST	0500	WHITNALL HWY (NORTH)	OAK ST	623	36	22,428	Residential/Local	AC	2	2	5/6/2017	39
FAIRVIEW ST	0600	OAK ST	VERDUGO AV	1,301	36	46,836	Residential/Local	AC	2	2	5/6/2017	69
FAIRVIEW ST	0700	VERDUGO AV	CLARK AV	1,355	36	48,729	Residential/Local	AC	2	11	6/6/2017	41
FAIRVIEW ST	0800	CLARK AV	MAGNOLIA BLVD	1,305	36	46,970	Residential/Local	AC	2	11	6/6/2017	45
FAIRVIEW ST	0900	MAGNOLIA BLVD	CHANDLER BLVD	1,266	36	45,558	Residential/Local	AC	2	11	6/2/2017	36
FAIRVIEW ST	1000	CHANDLER BLVD	BURBANK BLVD	1,237	36	44,544	Residential/Local	AC	2	11	6/2/2017	42
FAIRVIEW ST	1100	BURBANK BLVD	WYOMING AV	780	35	27,268	Residential/Local	AC/AC	2	14	5/31/2017	92
FAIRVIEW ST	1200	WYOMING AV	JEFFRIES AV	679	36	24,455	Residential/Local	AC	2	14	5/31/2017	91
FAIRVIEW ST	1300	JEFFRIES AV	VICTORY BLVD	1,257	36	45,246	Residential/Local	AC/AC	2	14	5/31/2017	90
FAIRVIEW ST	1400	VICTORY BLVD	MONTEREY AV	641	36	23,072	Residential/Local	AC	2	19	5/31/2017	55
FAIRVIEW ST	1500	MONTEREY AV	PACIFIC AV	637	36	22,950	Residential/Local	AC	2	19	5/31/2017	35
FAIRVIEW ST	1600	PACIFIC AV	VANOWEN ST	824	36	29,661	Residential/Local	AC	2	19	5/31/2017	45
FAIRVIEW ST	1700	EMPIRE AV	THORNTON AV	1,274	34	43,316	Residential/Local	AC	2	20	5/18/2017	54
FLORENCE ST	0100	ALAMEDA AV	WILLOW ST	179	34	6,105	Residential/Local	AC	2	2	5/5/2017	38
FLORENCE ST	0200	OLIVE AV	OAK ST	647	34	22,005	Residential/Local	AC	2	2	5/3/2017	49
FLORENCE ST	0300	OAK ST	VERDUGO AV	1,302	34	44,259	Residential/Local	AC	2	2	5/3/2017	21
FLORENCE ST	0400	VERDUGO AV	CLARK AV	1,327	35	46,681	Residential/Local	AC	2	11	5/6/2017	93
FLORENCE ST	0500	CLARK AV	MAGNOLIA BLVD	1,303	36	46,882	Residential/Local	AC	2	11	5/6/2017	87
FLORENCE ST	0600	MAGNOLIA BLVD	CHANDLER BLVD	1,268	36	45,637	Residential/Local	AC	2	11	6/3/2017	41
FLORENCE ST	0700	CHANDLER BLVD	BURBANK BLVD	1,241	36	44,690	Residential/Local	AC	2	11	6/2/2017	87

Street Name	Section ID	From	To	Length (ft)	Width (ft)	Area (sf)	Functional Class	Surface Type	# of Lanes	Zones	PCI Date	PCI
FLOWER ST	0100	CITY LIMIT	LINDEN CT	425	48	20,400	Residential/Local	PCC	2	4	5/10/2017	92
FLOWER ST	0200	LINDEN CT	LINDEN AV	288	48	13,824	Residential/Local	PCC	2	4	5/10/2017	92
FLOWER ST	0300	LINDEN AV	SPAZIER AV	295	48	14,160	Residential/Local	PCC	2	4	5/10/2017	83
FLOWER ST	0400	SPAZIER AV	ALAMEDA AV	341	48	16,368	Residential/Local	PCC	2	4	5/10/2017	92
FLOWER ST	0500	ALAMEDA AV	VALENCIA AV	281	38	10,810	Residential/Local	AC/AC	2	4	5/10/2017	100
FLOWER ST	0600	VALENCIA AV	ASH AV	304	37	11,243	Residential/Local	AC/AC	2	4	5/10/2017	100
FLOWER ST	0700	ASH AV	PROVIDENCIA AV	971	36	34,956	Residential/Local	AC	2	4	5/10/2017	33
FLOWER ST	0800	PROVIDENCIA AV	VERDUGO AV	767	36	27,612	Residential/Local	AC	2	4	5/10/2017	52
FLOWER ST	0900	VERDUGO AV	OVERPASS	1,138	40	45,821	Residential/Local	AC/AC	2	4	5/10/2017	99
FLOYD ST	0100	VALPREDA ST	JANNETTA AV	715	36	25,883	Residential/Local	AC	2	18		*
FLOYD ST	0200	JANNETTA AV	LINCOLN ST	188	35	6,627	Residential/Local	AC	2	18		*
FLOYD ST	0300	SAN FERNANDO BLVD	WONTARIO ST	637	38	24,174	Residential/Local	AC	2	20	5/18/2017	56
FORD ST	0100	CLARK AV	CITY LIMIT	1,312	36	47,232	Residential/Local	PCC	2	12	4/25/2017	64
FRANKLIN AV	0100	END	ROSE ST	283	36	10,174	Residential/Local	AC	2	1	4/26/2017	20
FRANKLIN AV	0200	ROSE ST	END	152	33	5,016	Residential/Local	AC	2	1	4/26/2017	44
FREDERIC ST	0100	ALAMEDA AV	OLIVE AV	922	34	31,347	Residential/Local	AC	2	2	5/5/2017	33
FREDERIC ST	0200	OLIVE AV	OAK ST	264	32	8,443	Residential/Local	AC	2	2	5/2/2017	55
FREDERIC ST	0300	OAK ST	VERDUGO AV	1,303	32	41,704	Residential/Local	AC	2	2	5/2/2017	55
FREDERIC ST	0400	VERDUGO AV	CLARK AV	1,314	32	42,038	Residential/Local	AC	2	11	6/5/2017	53
FREDERIC ST	0500	CLARK AV	MAGNOLIA BLVD	1,319	36	47,460	Residential/Local	AC	2	11	6/5/2017	32
FREDERIC ST	0600	MAGNOLIA BLVD	CHANDLER BLVD	1,269	36	45,679	Residential/Local	AC	2	11	6/3/2017	63
FREDERIC ST	0700	CHANDLER BLVD	BURBANK BLVD	1,239	36	44,594	Residential/Local	AC	2	11	6/3/2017	33
FREDERIC ST	0800	WYOMING AV	JEFFRIES AV	885	36	31,847	Residential/Local	AC/AC	2	14	5/31/2017	73
FREDERIC ST	0900	JEFFRIES AV	CDS NORTH	629	36	22,641	Residential/Local	AC/AC	2	14	5/30/2017	73
FREDERIC ST	1000	VICTORY BLVD	MONTEREY AV	631	36	22,701	Residential/Local	AC	2	19	5/1/2017	42
FREDERIC ST	1100	MONTEREY AV	PACIFIC AV	656	37	24,213	Residential/Local	AC	2	19	5/1/2017	30
FREDERIC ST	1200	PACIFIC AV	VANOWEN ST	551	36	19,841	Residential/Local	AC	2	19	5/1/2017	46
FREDERIC ST	1300	EMPIRE AV	THORNTON AV	1,276	34	43,370	Residential/Local	AC	2	20	5/18/2017	42
FREDERIC ST	1400	THORNTON AV	SAN FERNANDO BLVD	1,021	34	34,640	Residential/Local	AC	2	20	5/18/2017	57
FREDERIC ST	1500	CHANNEL	TULARE AV	427	36	15,372	Residential/Local	AC	2	20	5/31/2017	50
FREDERIC ST	1600	TULARE AV	GLENOAKS BLVD	903	34	30,600	Residential/Local	AC	2	20	5/31/2017	16
FREDERIC ST	1700	GLENOAKS BLVD	KENNETH RD	373	37	13,824	Residential/Local	AC	2	20	6/5/2017	31
FREDERIC ST	1800	KENNETH RD	SCOTT RD	1,282	36	46,144	Residential/Local	AC	2	17	6/5/2017	35
FREDERIC ST	1900	SCOTT RD	END	468	34	15,912	Residential/Local	AC	2	17	6/5/2017	58
FRONT ST	0100	VERDUGO AV	OLIVE AV	1,221	44	53,724	Collector	AC	2	4	5/11/2017	38
FRONT ST	0200	OLIVE AV	MAGNOLIA BL	1,200	40	47,626	Collector	AC	2	4	5/11/2017	34
FRONT ST	0300	MAGNOLIA BL	BURBANK BL	2,151	32	68,832	Collector	AC	2	9	5/11/2017	60
GAYLORD DR	0100	VALLEY HEART DR	RIVERSIDE DR	463	30	13,886	Residential/Local	AC	2	2	5/5/2017	11
GIBSON CT	0100	TUJUNGA AV	END	371	34	12,614	Residential/Local	AC/AC	2	6	5/17/2017	100
GLENOAKS BL	0100	GLENOAKS BL (W)	SANTA ANITA AV	381	65	24,765	Arterial	AC	4	5	5/2/2017	51
GLENOAKS BL	0200	SANTA ANITA AV	VERDUGO AV	388	65	25,220	Arterial	AC	4	5	5/2/2017	48
GLENOAKS BL	0300	VERDUGO AV	TUJUNGA AV	394	65	25,424	Arterial	AC	4	5	5/2/2017	59
GLENOAKS BL	0400	TUJUNGA AV	ANGELENO AV	396	65	25,694	Arterial	AC	4	5	5/2/2017	56
GLENOAKS BL	0500	ANGELENO AV	OLIVE AV	409	66	26,836	Arterial	AC	4	5	5/2/2017	55
GLENOAKS BL	0600	OLIVE AV	ORANGE GROVE AV	420	66	27,693	Arterial	AC	4	5	5/2/2017	59
GLENOAKS BL	0700	ORANGE GROVE AV	PALM AV	394	65	25,581	Arterial	AC	4	5	5/2/2017	46
GLENOAKS BL	0800	PALM AV	MAGNOLIA BLVD	390	64	25,037	Arterial	AC	4	5	5/2/2017	65
GLENOAKS BL	0900	MAGNOLIA BLVD	SAN JOSE AV	390	65	25,350	Arterial	AC	4	8	5/2/2017	52

Street Name	Section ID	From	To	Length (ft)	Width (ft)	Area (sf)	Functional Class	Surface Type	# of Lanes	Zones	PCI Date	PCI
GLENOAKS BL	1000	SAN JOSE AV	CYPRESS AV	381	64	24,544	Arterial	AC	4	8	5/2/2017	55
GLENOAKS BL	1100	CYPRESS AV	HARVARD RD	397	65	25,677	Arterial	AC	4	8	5/2/2017	55
GLENOAKS BL	1200	HARVARD RD	GRINNELL DR	404	65	26,260	Arterial	AC	4	8	5/2/2017	62
GLENOAKS BL	1300	GRINNELL DR	FAIRMOUNT RD	398	65	25,734	Arterial	AC	4	8	5/2/2017	59
GLENOAKS BL	1400	FAIRMOUNT RD	WALNUT AV	371	66	24,486	Arterial	AC	4	8	5/2/2017	55
GLENOAKS BL	1500	WALNUT AV	DELAWARE RD	384	66	25,328	Arterial	AC	4	8	5/2/2017	55
GLENOAKS BL	1600	DELAWARE RD	CORNELL DR	354	65	23,010	Arterial	AC	4	8	5/2/2017	64
GLENOAKS BL	1700	CORNELL DR	BETHANY RD	361	65	23,465	Arterial	AC	4	8	5/2/2017	60
GLENOAKS BL	1800	BETHANY RD	AMHERST DR	368	65	23,920	Arterial	AC	4	8	5/2/2017	54
GLENOAKS BL	1900	AMHERST DR	UNIVERSITY AVE	330	65	21,450	Arterial	AC	4	16	5/2/2017	46
GLENOAKS BL	2000	UNIVERSITY AVE	TUFTS AVE	295	65	19,175	Arterial	AC	4	16	5/2/2017	46
GLENOAKS BL	2100	TUFTS AVE	ANDOVER DR	338	65	21,970	Arterial	AC	4	16	5/2/2017	46
GLENOAKS BL	2200	ANDOVER DR	BIRMINGHAM RD	352	65	22,880	Arterial	AC	4	16	5/2/2017	57
GLENOAKS BL	2300	BIRMINGHAM RD	CAMBRIDGE DR	364	66	24,024	Arterial	AC	4	16	5/2/2017	68
GLENOAKS BL	2400	CAMBRIDGE DR	DARTMOUTH RD	354	66	23,364	Arterial	AC	4	16	5/2/2017	68
GLENOAKS BL	2500	DARTMOUTH RD	PEYTON AV	381	66	25,146	Arterial	AC	4	16	5/2/2017	68
GLENOAKS BL	2600	PEYTON AV	GRISMER AV	598	64	38,345	Arterial	AC	4	18	5/2/2017	86
GLENOAKS BL	2700	GRISMER AV	KEELER ST	439	67	29,293	Arterial	AC	4	18	5/2/2017	74
GLENOAKS BL	2800	KEELER ST	WINONA AV	260	66	17,117	Arterial	AC	4	18	5/2/2017	71
GLENOAKS BL	2900	WINONA AV	SPARKS ST	218	64	14,038	Arterial	AC	4	18	5/2/2017	96
GLENOAKS BL	3000	SPARKS ST	REESE PL	357	64	22,894	Arterial	AC	4	18	5/2/2017	75
GLENOAKS BL	3100	REESE PL	ORCHARD DR	364	65	23,660	Arterial	AC	4	18	5/2/2017	74
GLENOAKS BL	3200	ORCHARD DR	PARISH PL	339	64	21,732	Arterial	AC	4	18	5/2/2017	97
GLENOAKS BL	3300	PARISH PL	LAMER ST	405	65	26,477	Arterial	AC	4	18	5/2/2017	91
GLENOAKS BL	3400	LAMER ST	TULARE AV	496	66	32,731	Arterial	AC	4	18	5/2/2017	81
GLENOAKS BL	3500	TULARE AV	MYERS ST	392	65	25,480	Arterial	AC	4	17	5/2/2017	78
GLENOAKS BL	3600	MYERS ST	LINCOLN ST	340	65	22,100	Arterial	AC	4	17	5/2/2017	82
GLENOAKS BL	3700	LINCOLN ST	BRIGHTON ST	333	65	21,754	Arterial	AC	4	17	5/2/2017	81
GLENOAKS BL	3800	BRIGHTON ST	BUENA VISTA ST	360	64	23,179	Arterial	AC	4	17	5/2/2017	79
GLENOAKS BL	3900	BUENA VISTA ST	FREDERIC ST	389	64	24,898	Arterial	AC	4	20	5/2/2017	75
GLENOAKS BL	4000	FREDERIC ST	NAOMI ST	386	64	24,722	Arterial	AC	4	20	5/2/2017	87
GLENOAKS BL	4100	NAOMI ST	COHASSET ST	408	65	26,520	Arterial	AC	4	20	5/2/2017	91
GLENOAKS BL (E)	0100	CITY LIMIT	VALENCIA AV	391	44	17,128	Arterial	AC	3	5	5/2/2017	15
GLENOAKS BL (E)	0200	VALENCIA AV	ELMWOOD AV	385	44	16,773	Arterial	AC	3	5	5/2/2017	18
GLENOAKS BL (E)	0300	ELMWOOD AV	CEDAR AV	393	44	17,275	Arterial	AC	3	5	5/2/2017	16
GLENOAKS BL (E)	0400	CEDAR AV	GLENOAKS BL (W)	411	51	20,842	Arterial	AC	3	5	5/2/2017	32
GLENOAKS BL (W)	0100	PROVIDENCIA AV	CEDAR AV	415	46	19,163	Arterial	AC	3	5	5/2/2017	34
GLENOAKS BL (W)	0200	CEDAR AV	ELMWOOD AV	390	44	17,324	Arterial	AC	3	5	5/2/2017	41
GLENOAKS BL (W)	0300	ELMWOOD AV	VALENCIA AV	384	44	16,985	Arterial	AC	3	5	5/2/2017	28
GLENOAKS BL (W)	0400	VALENCIA AV	ALAMEDA AV	391	51	19,852	Arterial	AC	3	5	5/2/2017	52
GLENOAKS BL (W)	0500	ALAMEDA AV	SPAZIER AV	393	46	18,017	Arterial	AC	3	5	5/2/2017	85
GLENWOOD PL	0100	ALLEY N/O ALAMEDA AV	OAK ST	976	38	37,281	Residential/Local	AC	2	3	5/10/2017	44
GLENWOOD PL	0200	OAK ST	VERDUGO AV	1,324	34	44,993	Residential/Local	AC	2	3	5/10/2017	83
GLENWOOD PL	0300	VERDUGO AV	ANGELENO AV	437	36	15,739	Residential/Local	AC	2	9	5/10/2017	16
GLENWOOD PL	0400	PALM AV	MAGNOLIA BLVD	632	36	22,749	Residential/Local	AC	2	9	6/5/2017	23
GLENWOOD PL	0500	MAGNOLIA BLVD	END	607	36	21,860	Residential/Local	AC	2	9	6/5/2017	16
GRAHAM PL	0100	END	CITY LIMIT	554	32	17,728	Residential/Local	AC/AC	2	4	5/11/2017	100
GRIFFITH PARK DR	0100	MORNINGSIDE DR	RIVERSIDE DR	335	34	11,408	Residential/Local	AC	2	3	5/9/2017	99

Street Name	Section ID	From	To	Length (ft)	Width (ft)	Area (sf)	Functional Class	Surface Type	# of Lanes	Zones	PCI Date	PCI
GRIFFITH PARK DR	0200	RIVERSIDE DR	PARKSIDE AV	977	34	33,220	Residential/Local	AC	2	3	5/9/2017	92
GRIFFITH PARK DR	0300	PARKSIDE AV	ALAMEDA AV	649	37	23,990	Residential/Local	AC	2	3	5/9/2017	35
GRIFFITH PARK DR	0400	ALAMEDA AV	OAK ST	1,307	34	44,443	Residential/Local	AC	2	3	5/9/2017	45
GRIFFITH PARK DR	0500	OAK ST	VERDUGO AV	1,327	36	47,753	Residential/Local	AC	2	3	5/9/2017	18
GRIFFITH PARK DR	0600	OLIVE AV	CLARK AV	976	34	33,171	Residential/Local	AC	2	9	6/5/2017	14
GRIFFITH PARK DR	0700	CLARK AV	MAGNOLIA BLVD	1,300	36	46,782	Residential/Local	AC	2	9	6/5/2017	37
GRIFFITH PARK DR	0800	MAGNOLIA BLVD	CHANDLER BLVD	1,275	36	45,889	Residential/Local	AC	2	9	6/2/2017	28
GRIFFITH PARK DR	0900	CHANDLER BLVD	BURBANK BLVD	1,239	34	42,130	Residential/Local	AC	2	9	6/2/2017	33
GRIFFITH PARK DR	1000	BURBANK BLVD	VICTORY BLVD	533	37	19,686	Residential/Local	AC/AC	2	14	5/30/2017	74
GRIFFITH PARK DR	1100	VICTORY BLVD	RAILROAD	1,009	37	37,828	Residential/Local	AC/AC	2	15	4/28/2017	100
GRINNELL DR	0100	SAN FERNANDO BL	3RD ST	498	36	17,928	Residential/Local	PCC	2	8	5/31/2017	96
GRINNELL DR	0200	GLENOAKS BLVD	5TH ST	530	29	15,476	Residential/Local	AC	2	8	5/31/2017	32
GRINNELL DR	0300	5TH ST	6TH ST	611	30	18,330	Residential/Local	AC	2	8	5/31/2017	23
GRINNELL DR	0400	6TH ST	KENNETH RD	1,047	36	37,692	Residential/Local	PCC	2	8	5/31/2017	78
GRINNELL DR	0500	KENNETH RD	BEL AIRE DR	1,063	36	38,205	Residential/Local	PCC	2	7	5/31/2017	45
GRINNELL DR	0600	BEL AIRE DR	SUNSET CANYON DR	1,088	36	39,173	Residential/Local	AC	2	7	5/31/2017	59
GRISMER AV	0100	SAN FERNANDO BLVD	ROGERS PL	275	35	9,637	Residential/Local	AC	2	18		*
GRISMER AV	0200	ROGERS PL	ELLIOTT DR	1,131	34	38,534	Residential/Local	AC	2	18		*
GRISMER AV	0300	ELLIOTT DR	PEYTON AV	322	34	10,940	Residential/Local	AC	2	18		*
GRISMER AV	0400	PEYTON AV	GLENOAKS BLVD	446	38	17,021	Residential/Local	AC	2	18		*
GROTON DR	0100	SCOTT RD	6TH ST	752	34	25,575	Residential/Local	AC	2	16	6/1/2017	69
GROTON DR	0200	6TH ST	JOLLEY DR	247	35	8,645	Residential/Local	AC	2	16	6/1/2017	46
GROTON DR	0300	JOLLEY DR	KENNETH RD	840	36	30,240	Residential/Local	AC	2	16	6/1/2017	23
GROTON DR	0400	KENNETH RD	HILTON DR	550	34	18,622	Residential/Local	AC/AC	2	16	6/1/2017	100
GROTON DR	0500	HILTON DR	STEPHEN RD	237	34	8,058	Residential/Local	AC/AC	2	16	6/1/2017	98
GROTON DR	0600	STEPHEN RD	HAMLINE PL	1,204	34	40,936	Residential/Local	AC/AC	2	16	6/1/2017	98
HAMLINE PL	0100	END	GROTON DR	510	26	13,260	Residential/Local	AC/AC	2	16	6/1/2017	100
HAMPTON RD	0100	SCOTT RD	6TH ST	577	34	19,610	Residential/Local	AC	2	16	6/1/2017	59
HAMPTON RD	0200	JOLLEY DR	KENNETH RD	807	36	29,056	Residential/Local	AC	2	16	6/1/2017	27
HAROLD CIR	0100	SCOTT RD	END	159	28	4,452	Residential/Local	AC	2	17	5/31/2017	78
HARVARD RD	0100	3RD ST	GLENOAKS BLVD	508	52	26,246	Collector	AC	2	8	5/31/2017	17
HARVARD RD	0200	GLENOAKS BLVD	5TH ST	533	35	18,404	Collector	AC/AC	2	8	5/31/2017	100
HARVARD RD	0300	5TH ST	6TH ST	559	36	20,100	Collector	AC/AC	2	8	5/31/2017	97
HARVARD RD	0400	6TH ST	KENNETH RD	1,124	36	40,464	Collector	AC	2	8	5/31/2017	58
HARVARD RD	0500	KENNETH RD	BEL AIRE DR	1,101	36	39,636	Collector	AC	2	7	5/31/2017	33
HARVARD RD	0600	BEL AIRE DR	SUNSET CANYON DR	1,085	36	39,070	Collector	AC	2	7	5/31/2017	13
HARVARD RD	0700	SUNSET CANYON DR	WILDWOOD CANYON RD	3,131	34	106,454	Collector	AC	2	7	5/31/2017	84
HARVARD RD	0800	WILDWOOD CANYON RD	DE BELL DR	945	32	30,218	Residential/Local	AC	2	7	5/31/2017	75
HARVARD RD	0900	END	DE BELL DR	570	36	20,520	Residential/Local	AC	3	7	5/31/2017	66
HATTERAS ST	0100	CLYBOURN AV	VALLEY ST	158	36	5,692	Residential/Local	AC	2	13	5/19/2017	34
HATTERAS ST	0200	VALLEY ST	ROSE ST	281	36	10,104	Residential/Local	AC	2	13	5/19/2017	39
HATTERAS ST	0300	ROSE ST	EVERGREEN ST	267	36	9,615	Residential/Local	AC	2	13	5/19/2017	50
HATTERAS ST	0400	EVERGREEN ST	PASS AV	265	36	9,561	Residential/Local	AC	2	13	5/19/2017	79
HATTERAS ST	0500	PASS AV	MAPLE ST	266	36	9,570	Residential/Local	AC	2	13	5/18/2017	80
HAVEN WY	0100	LAMER ST	PARISH PL	227	34	7,718	Residential/Local	AC/AC	2	17	4/29/2017	100
HAVEN WY	0200	PARISH PL	SCOTT RD	257	34	8,704	Residential/Local	AC/AC	2	17	4/29/2017	100
HAVEN WY	0300	SCOTT RD	AMIGOS DR	429	38	16,369	Residential/Local	AC/AC	2	17	4/29/2017	100
HAVEN WY	0400	AMIGOS DR	BRACE CANYON RD	481	38	18,278	Residential/Local	AC	2	17	5/23/2017	16

Street Name	Section ID	From	To	Length (ft)	Width (ft)	Area (sf)	Functional Class	Surface Type	# of Lanes	Zones	PCI Date	PCI
HAVEN WY	0500	BRACE CANYON RD	ANTIGUA DR	475	38	18,050	Residential/Local	AC	2	17	5/23/2017	12
HAVEN WY	0600	ANTIGUA DR	JOAQUIN DR	264	38	10,032	Residential/Local	AC	2	17	5/23/2017	15
HAVEN WY	0700	JOAQUIN DR	ROLLING RIDGE DR	301	38	11,426	Residential/Local	AC	2	17	5/23/2017	11
HAVEN WY	0800	ROLLING RIDGE DR	MYSTIC VIEW PL	826	38	31,318	Residential/Local	AC	2	17	5/23/2017	12
HAVEN WY	0900	MYSTIC VIEW PL	REMY PL	385	38	14,606	Residential/Local	AC	2	16	5/23/2017	10
HAVEN WY	1000	REMY PL	OLNEY PL	458	38	17,554	Residential/Local	AC	2	16	5/23/2017	33
HAVEN WY	1100	OLNEY PL	VIEWCREST DR	847	38	32,525	Residential/Local	AC	2	16	5/23/2017	58
HEFFRON DR	0100	MAPLE ST	PASS AV	287	34	9,812	Residential/Local	AC	2	1	5/4/2017	47
HEFFRON DR	0200	KENWOOD ST	MAPLE ST	305	34	10,327	Residential/Local	AC	2	1	5/4/2017	45
HEFFRON DR	0300	SCREENLAND DR	KENWOOD ST	316	34	10,658	Residential/Local	AC	2	1	5/4/2017	53
HEFFRON DR	0400	HOLLYWOOD WY	SCREENLAND DR	280	34	9,518	Residential/Local	AC	2	1	5/4/2017	79
HIGHLAND VIEW DR	0100	END	ADORNOS WY	478	34	16,252	Residential/Local	AC	2	17	5/25/2017	49
HILTON DR	0100	STANFORD RD	GROTON DR	228	36	8,208	Residential/Local	AC	2	16	5/25/2017	100
HILTON DR	0200	CAMBRIDGE DR	ETON DR	756	34	26,045	Residential/Local	AC	2	16	5/25/2017	45
HOLLYWOOD RAMP (W)	0100	HOLLYWOOD WY (SB)	SAN FERNANDO BL (W)	474	40	18,960	Arterial	AC	2	20	5/30/2017	10
HOLLYWOOD WY	0100	OLIVE AV	RIVERSIDE DR	326	78	25,354	Arterial	AC	4	1	5/4/2017	60
HOLLYWOOD WY	0200	RIVERSIDE DR	ALAMEDA AV	173	70	12,110	Arterial	AC	4	1	5/4/2017	88
HOLLYWOOD WY	0300	ALAMEDA AV	HEFFRON DR	592	66	39,072	Arterial	AC/AC	4	1	5/4/2017	99
HOLLYWOOD WY	0400	HEFFRON DR	OAK ST	713	65	46,345	Arterial	AC/AC	4	1	5/4/2017	100
HOLLYWOOD WY	0500	OAK ST	VERDUGO AV	1,318	65	85,670	Arterial	AC/AC	4	1	5/4/2017	100
HOLLYWOOD WY	0600	VERDUGO AV	CLARK AV	1,312	66	86,592	Arterial	AC/AC	4	12	5/30/2017	100
HOLLYWOOD WY	0700	CLARK AV	MAGNOLIA BLVD	1,317	66	86,922	Arterial	AC	4	12	5/30/2017	20
HOLLYWOOD WY	0800	MAGNOLIA BLVD	CHANDLER BLVD	1,316	66	86,796	Arterial	AC	4	12	5/30/2017	17
HOLLYWOOD WY	0900	CHANDLER BLVD	EDISON BLVD	580	66	38,280	Arterial	AC	4	12	5/30/2017	12
HOLLYWOOD WY	1000	EDISON BLVD	BURBANK BLVD	766	66	50,269	Arterial	AC	4	12	5/30/2017	27
HOLLYWOOD WY	1100	BURBANK BLVD	ALLAN AV	856	66	56,496	Arterial	AC	4	13	5/30/2017	20
HOLLYWOOD WY	1200	ALLAN AV	WYOMING AV	635	66	41,910	Arterial	AC	4	13	5/30/2017	14
HOLLYWOOD WY	1300	WYOMING AV	JEFFRIES AV	692	66	45,672	Arterial	AC	4	13	5/30/2017	16
HOLLYWOOD WY	1400	JEFFRIES AV	VICTORY BLVD	1,280	66	84,480	Arterial	AC	4	13	5/30/2017	17
HOLLYWOOD WY	1500	VICTORY BLVD	PACIFIC AV	1,304	66	86,091	Arterial	AC	4	19	5/30/2017	38
HOLLYWOOD WY	1600	PACIFIC AV	VALHALLA DR	658	74	48,692	Arterial	AC	4	19	5/30/2017	21
HOLLYWOOD WY	1700	VALHALLA DR	212' N/O VALHALLA DR	212	78	16,536	Arterial	AC	4	19	5/30/2017	24
HOLLYWOOD WY	1800	212' N/O VALHALLA DR	AVON AV	952	60	57,120	Arterial	PCC	4	20	5/30/2017	87
HOLLYWOOD WY	1900	AVON AV	THORNTON AV	817	74	60,466	Arterial	AC	4	20	5/30/2017	44
HOLLYWOOD WY	2000	THORNTON AV	BURTON AV	530	78	41,340	Arterial	AC	4	20	5/30/2017	43
HOLLYWOOD WY	2100	BURTON AV	WINONA AV	803	78	62,634	Arterial	AC	5	20	5/30/2017	50
HOLLYWOOD WY	2200	WINONA AV	TULARE AV	1,341	78	104,598	Arterial	AC	5	20	5/30/2017	57
HOLLYWOOD WY	2300	TULARE AV	187' N/O TULARE AV	187	78	14,586	Arterial	AC	5	20	5/30/2017	37
HOLLYWOOD WY	2400	187' N/O TULARE AV	UP RR	725	80	58,000	Arterial	PCC	6	20	5/30/2017	78
HOLLYWOOD WY	2500	UP RR	COHASSET ST	409	66	26,994	Arterial	PCC	6	20	5/30/2017	90
HOLLYWOOD WY NB RAMP	0100	HOLLYWOOD WAY NB	VANOWEN ST	318	19	6042	Other	AC	1	19	6/10/2017	45
HOLLYWOOD WY RAMP (E)	0100	HOLLYWOOD WY	SAN FERNANDO BL (W)	204	103	21,100	Arterial	AC	2	20	5/30/2017	56
HOLLYWOOD WY SB RAMP	0100	HOLLYWOOD WY SB	EMPIRE AV	392	19	7448	Other	AC	1	20	6/10/2017	26
HOOD AV	0100	END	ROSE ST	308	36	11,087	Residential/Local	AC	2	1	4/26/2017	11
HOOD AV	0200	ROSE ST	OLIVE AV	580	34	19,697	Residential/Local	AC	2	1	5/1/2017	100
HOWARD CT	0100	END	VIEWCREST DR	108	33	3,564	Residential/Local	AC	2	16	5/23/2017	67
IKEA WY	0200	SANTA ANITA AV	VERDUGO AV	372	57	21,178	Residential/Local	AC/AC	2	4	5/11/2017	100
IKEA WY	0300	VERDUGO AV	TUJUNGA AV	393	64	25,152	Collector	AC	2	4	5/11/2017	58

Street Name	Section ID	From	To	Length (ft)	Width (ft)	Area (sf)	Functional Class	Surface Type	# of Lanes	Zones	PCI Date	PCI
IKEA WY	0400	TUJUNGA AV	ANGELENO AV	394	64	25,216	Collector	AC	2	4	5/11/2017	29
IRVING DR	0100	GLENOAKS BLVD	SCOTT RD	697	35	24,065	Residential/Local	AC	2	18	5/23/2017	24
IRVING DR	0200	SCOTT RD	6TH ST	404	36	14,538	Residential/Local	AC	2	16	5/23/2017	62
IRVING DR	0300	6TH ST	JOLLEY DR	254	34	8,623	Residential/Local	AC	2	16	5/23/2017	31
IRVING DR	0400	JOLLEY DR	KENNETH RD	824	34	28,055	Residential/Local	AC	2	16	5/23/2017	47
IRVING DR	0500	KENNETH RD	JOAQUIN DR	1,244	33	41,052	Residential/Local	AC/AC	2	16	5/23/2017	100
ISABEL ST	0100	MARIPOSA ST	VICTORY BLVD	1,290	34	43,320	Residential/Local	AC	2	9	4/27/2017	13
JACARANDA AV	0100	TOLUCA PARK DR	CLYBOURN AV	919	36	33,076	Residential/Local	AC	2	1	4/25/2017	37
JACARANDA AV	0200	END	CALIFORNIA ST	295	40	11,815	Residential/Local	AC	2	1	4/25/2017	31
JACKSON ST	0100	MORGAN AV	PEYTON AV	630	32	20,214	Residential/Local	AC	2	18	5/31/2017	29
JAMESTOWN RD	0100	SCOTT RD	6TH ST	226	34	7,692	Residential/Local	AC	2	16	6/1/2017	61
JAMESTOWN RD	0200	JOLLEY DR	KENNETH RD	802	36	28,884	Residential/Local	AC/AC	2	17	4/29/2017	100
JANNETTA AV	0100	KENMERE AV	FLOYD ST	394	28	11,034	Residential/Local	AC	2	18		*
JEFFRIES AV	0100	CLYBOURN AV	VALLEY ST	411	35	14,202	Collector	AC/AC	2	13	5/19/2017	92
JEFFRIES AV	0200	VALLEY ST	ROSE ST	264	34	8,978	Collector	AC/AC	2	13	5/19/2017	95
JEFFRIES AV	0300	ROSE ST	EVERGREEN ST	266	34	9,046	Collector	AC/AC	2	13	5/19/2017	99
JEFFRIES AV	0400	EVERGREEN ST	PASS AV	263	34	8,936	Collector	AC/AC	2	13	5/19/2017	83
JEFFRIES AV	0500	PASS AV	MAPLE ST	265	34	8,978	Collector	AC/AC	2	13	5/19/2017	84
JEFFRIES AV	0600	MAPLE ST	KENWOOD ST	317	34	10,769	Collector	AC/AC	2	13	5/19/2017	87
JEFFRIES AV	0700	KENWOOD ST	SCREENLAND DR	327	34	11,118	Collector	AC/AC	2	13	5/19/2017	88
JEFFRIES AV	0800	SCREENLAND DR	PEPPER ST	310	34	10,556	Collector	AC/AC	2	13	5/19/2017	83
JEFFRIES AV	0900	PEPPER ST	HOLLYWOOD WY	296	34	10,050	Collector	AC/AC	2	13	5/19/2017	86
JEFFRIES AV	1000	HOLLYWOOD WY	AVON ST	304	33	10,057	Collector	AC/AC	2	13	5/19/2017	30
JEFFRIES AV	1100	AVON ST	LIMA ST	313	34	10,646	Collector	AC/AC	2	13	5/19/2017	55
JEFFRIES AV	1200	LIMA ST	CALIFORNIA ST	316	34	10,729	Collector	AC	2	13	5/19/2017	51
JEFFRIES AV	1300	CALIFORNIA ST	ONTARIO ST	331	34	11,240	Collector	AC	2	14	5/19/2017	17
JEFFRIES AV	1400	ONTARIO ST	FAIRVIEW ST	314	34	10,679	Collector	AC	2	14	5/19/2017	48
JEFFRIES AV	1500	FAIRVIEW ST	NIAGARA ST	309	34	10,529	Collector	AC	2	14	5/19/2017	60
JEFFRIES AV	1600	NIAGARA ST	CATALINA ST	313	34	10,692	Collector	AC	2	14	5/19/2017	56
JEFFRIES AV	1700	CATALINA ST	NAOMI ST	327	34	11,023	Collector	AC	2	14	5/19/2017	60
JEFFRIES AV	1800	NAOMI ST	FREDERIC ST	316	34	10,710	Collector	AC/AC	2	14	5/19/2017	72
JEFFRIES AV	1900	FREDERIC ST	BUENA VISTA ST	329	34	11,191	Collector	AC/AC	2	14	5/19/2017	72
JEFFRIES AV	2000	BUENA VISTA ST	BRIGHTON ST	313	34	10,637	Residential/Local	AC/AC	2	14	5/19/2017	65
JEFFRIES AV	2100	BRIGHTON ST	LINCOLN ST	323	36	11,612	Residential/Local	AC	2	14	5/19/2017	74
JOAQUIN DR	0100	IRVING DR	HAVEN WY	1,587	38	60,260	Residential/Local	AC	2	17	5/23/2017	40
JOAQUIN DR	0200	HAVEN WY	BRACE CANYON RD	904	38	34,322	Residential/Local	AC	2	17	5/23/2017	51
JOLLEY DR	0100	ETON DR	STANFORD RD	378	34	12,931	Residential/Local	AC	2	16	5/25/2017	27
JOLLEY DR	0200	STANFORD RD	GROTON DR	257	34	8,723	Residential/Local	AC	2	16	5/25/2017	28
JOLLEY DR	0300	GROTON DR	STEPHEN RD	263	34	8,916	Residential/Local	AC	2	16	5/25/2017	40
JOLLEY DR	0400	STEPHEN RD	HAMPTON RD	278	34	9,458	Residential/Local	AC	2	16	5/25/2017	42
JOLLEY DR	0500	HAMPTON RD	IRVING DR	252	34	8,568	Residential/Local	AC	2	16	5/25/2017	27
JOLLEY DR	0600	IRVING DR	JAMESTOWN RD	283	36	10,188	Residential/Local	AC	2	17	4/29/2017	100
JOLLEY DR	0700	JAMESTOWN RD	PRICE DR	296	36	10,656	Residential/Local	AC/AC	2	17	4/29/2017	100
JOLLEY DR	0800	PRICE DR	BROWN DR	277	36	9,972	Residential/Local	AC/AC	2	17	4/29/2017	100
JOLLEY DR	0900	BROWN DR	KENNETH RD	1,094	36	39,392	Residential/Local	AC	2	17	5/25/2017	32
JOLLEY DR	1000	KENNETH RD	SCOTT RD	595	36	21,392	Residential/Local	AC/AC	2	17	4/29/2017	100
KAREN ST	0100	CAMBRIDGE DR	ETON DR	742	36	26,708	Residential/Local	AC/AC	2	16	5/25/2017	100
KAREN ST	0200	ETON DR	STANFORD RD	379	36	13,644	Residential/Local	AC/AC	2	16	5/25/2017	100

Street Name	Section ID	From	To	Length (ft)	Width (ft)	Area (sf)	Functional Class	Surface Type	# of Lanes	Zones	PCI Date	PCI
KEELER ST	0100	SAN FERNANDO BL (NB)	MORGAN AV	664	34	22,552	Residential/Local	AC	2	18		*
KEELER ST	0200	MORGAN AV	ELLIOTT DR	474	34	16,099	Residential/Local	AC	2	18	5/31/2017	45
KEELER ST	0300	ELLIOTT DR	PEYTON AV	300	34	10,205	Residential/Local	AC	2	18	5/31/2017	61
KEELER ST	0400	GLENOAKS BLVD	IRVING DR	678	26	17,628	Residential/Local	AC	2	18	6/1/2017	55
KEMP ST	0100	CLARK AV	CLYBOURN AV	1,188	36	42,753	Residential/Local	PCC	2	12	5/1/2017	45
KENMERE AV	0100	BRIGHTON ST	BUENA VISTA ST	296	48	14,236	Residential/Local	AC	2	18		*
KENMERE AV	0200	LINCOLN ST	BRIGHTON ST	340	47	16,117	Residential/Local	AC	2	18		*
KENMERE AV	0300	JANNETTA AV	LINCOLN ST	213	46	9,797	Residential/Local	AC	2	18		*
KENMERE AV	0400	KEYSTONE ST	JANNETTA AV	302	46	13,894	Residential/Local	AC	2	18		*
KENMERE AV	0500	VALPREDA ST	KEYSTONE ST	238	46	10,936	Residential/Local	AC	2	18		*
KENNETH RD	0100	ROSELLI ST	VALENCIA AV	288	33	9,504	Minor Arterial	AC/AC	2	5	5/3/2017	100
KENNETH RD	0200	VALENCIA AV	ELMWOOD AV	239	33	7,887	Minor Arterial	AC/AC	2	5	5/3/2017	100
KENNETH RD	0300	ELMWOOD AV	CEDAR AV	354	33	11,682	Minor Arterial	AC/AC	2	5	4/22/2017	98
KENNETH RD	0400	CEDAR AV	PROVIDENCIA AV	380	33	12,540	Minor Arterial	AC/AC	2	5	4/22/2017	98
KENNETH RD	0500	PROVIDENCIA AV	SANTA ANITA AV	346	36	12,455	Minor Arterial	AC/AC	2	5	4/19/2017	99
KENNETH RD	0600	SANTA ANITA AV	VERDUGO AV	349	36	12,460	Minor Arterial	AC/AC	2	5	4/19/2017	99
KENNETH RD	0700	VERDUGO AV	TUJUNGA AV	356	36	12,820	Minor Arterial	AC/AC	2	5	4/22/2017	98
KENNETH RD	0800	TUJUNGA AV	ANGELENO AV	358	36	12,882	Minor Arterial	AC/AC	2	5	4/22/2017	98
KENNETH RD	0900	ANGELENO AV	OLIVE AV	357	33	11,781	Minor Arterial	AC/AC	2	5	4/22/2017	98
KENNETH RD	1000	OLIVE AV	ORANGE GROVE AV	367	33	12,111	Minor Arterial	AC	2	5	4/22/2017	66
KENNETH RD	1100	ORANGE GROVE AV	PALM AV	353	33	11,649	Minor Arterial	AC	2	5	4/22/2017	72
KENNETH RD	1200	PALM AV	MAGNOLIA BLVD	350	33	11,550	Minor Arterial	AC	2	5	4/22/2017	65
KENNETH RD	1300	MAGNOLIA BLVD	SAN JOSE AV	353	33	11,649	Minor Arterial	AC	2	8	4/22/2017	95
KENNETH RD	1400	SAN JOSE AV	CYPRESS AV	345	33	11,385	Minor Arterial	AC	2	8	4/22/2017	71
KENNETH RD	1500	CYPRESS AV	HARVARD RD	363	33	11,979	Minor Arterial	AC	2	8	4/22/2017	98
KENNETH RD	1600	HARVARD RD	GRINNELL DR	382	33	12,606	Minor Arterial	AC	2	8	4/22/2017	84
KENNETH RD	1700	GRINNELL DR	FAIRMOUNT RD	379	33	12,507	Minor Arterial	AC	2	8	4/22/2017	98
KENNETH RD	1800	FAIRMOUNT RD	WALNUT AV	349	34	11,798	Minor Arterial	AC	2	8	4/22/2017	97
KENNETH RD	1900	WALNUT AV	DELAWARE RD	354	36	12,744	Minor Arterial	AC	2	8	4/22/2017	98
KENNETH RD	2000	DELAWARE RD	CORNELL DR	364	42	15,288	Minor Arterial	AC	2	8	4/22/2017	98
KENNETH RD	2100	CORNELL DR	BETHANY RD	342	42	14,364	Minor Arterial	AC	2	8	4/22/2017	99
KENNETH RD	2200	BETHANY RD	AMHERST DR	276	34	9,503	Minor Arterial	AC	2	8	4/22/2017	99
KENNETH RD	2300	AMHERST DR	UNIVERSITY AV	255	34	8,676	Minor Arterial	AC/AC	2	16	4/22/2017	100
KENNETH RD	2400	UNIVERSITY AV	TUFTS AV	251	34	8,545	Minor Arterial	AC/AC	2	16	4/22/2017	100
KENNETH RD	2500	TUFTS AV	UCLAN DR	252	34	8,570	Minor Arterial	AC/AC	2	16	4/22/2017	100
KENNETH RD	2600	UCLAN DR	ANDOVER DR	257	34	8,753	Minor Arterial	AC/AC	2	16	4/22/2017	100
KENNETH RD	2700	ANDOVER DR	BIRMINGHAM RD	254	34	8,614	Minor Arterial	AC/AC	2	16	4/22/2017	100
KENNETH RD	2800	BIRMINGHAM RD	CAMBRIDGE DR	279	32	8,864	Minor Arterial	AC/AC	2	16	4/22/2017	100
KENNETH RD	2900	CAMBRIDGE DR	ETON DR	774	32	24,768	Minor Arterial	AC/AC	2	16	5/1/2017	100
KENNETH RD	3000	ETON DR	STANFORD RD	437	34	14,850	Minor Arterial	AC/AC	2	16	4/22/2017	100
KENNETH RD	3100	STANFORD RD	GROTON DR	253	34	8,603	Minor Arterial	AC/AC	2	16	4/22/2017	100
KENNETH RD	3200	GROTON DR	STEPHEN RD	244	34	8,283	Minor Arterial	AC/AC	2	16	4/22/2017	100
KENNETH RD	3300	STEPHEN RD	HAMPTON RD	266	34	9,040	Minor Arterial	AC/AC	2	16	4/22/2017	100
KENNETH RD	3400	HAMPTON RD	IRVING DR	257	34	8,749	Minor Arterial	AC/AC	2	16	4/22/2017	100
KENNETH RD	3500	IRVING DR	JAMESTOWN RD	265	44	11,660	Minor Arterial	AC/AC	2	17	4/22/2017	100
KENNETH RD	3600	JAMESTOWN RD	PRICE DR	284	44	12,496	Minor Arterial	AC/AC	2	17	4/22/2017	100
KENNETH RD	3700	PRICE DR	BROWN DR	284	44	12,496	Minor Arterial	AC/AC	2	17	4/22/2017	100
KENNETH RD	3800	BROWN DR	MANSFIELD DR	719	36	25,851	Minor Arterial	AC/AC	2	17	4/22/2017	100

Street Name	Section ID	From	To	Length (ft)	Width (ft)	Area (sf)	Functional Class	Surface Type	# of Lanes	Zones	PCI Date	PCI
KENNETH RD	3900	MANSFIELD DR	JOLLEY DR	352	36	12,672	Minor Arterial	AC/AC	2	17	4/22/2017	100
KENNETH RD	4000	JOLLEY DR	SCOTT RD	288	36	10,368	Minor Arterial	AC/AC	2	17	4/22/2017	100
KENNETH RD	4100	SCOTT RD	PURVIS DR	211	36	7,632	Minor Arterial	AC/AC	2	17	4/22/2017	100
KENNETH RD	4200	PURVIS DR	PARISH PL	211	36	7,632	Minor Arterial	AC/AC	2	17	4/22/2017	100
KENNETH RD	4300	PARISH PL	LAMER ST	281	36	10,087	Minor Arterial	AC/AC	2	17	4/22/2017	100
KENNETH RD	4400	LAMER ST	KEYSTONE ST	377	34	12,804	Minor Arterial	AC/AC	2	17	4/22/2017	100
KENNETH RD	4500	KEYSTONE ST	MYERS ST	314	35	11,120	Minor Arterial	AC/AC	2	17	4/22/2017	100
KENNETH RD	4600	MYERS ST	LINCOLN ST	299	34	10,149	Minor Arterial	AC/AC	2	17	4/22/2017	100
KENNETH RD	4700	LINCOLN ST	BRIGHTON ST	308	34	10,475	Minor Arterial	AC/AC	2	17	4/22/2017	100
KENNETH RD	4800	BRIGHTON ST	BUENA VISTA ST	300	34	10,186	Minor Arterial	AC/AC	2	17	4/22/2017	100
KENNETH RD	4900	BUENA VISTA ST	FREDERIC ST	307	34	10,423	Minor Arterial	AC/AC	2	17	4/22/2017	100
KENNETH RD	5000	FREDERIC ST	NAOMI ST	319	35	11,102	Minor Arterial	AC/AC	2	17	4/22/2017	100
KENNETH RD	5100	NAOMI ST	GLENOAKS BL	187	37	6,866	Minor Arterial	AC/AC	2	20	4/22/2017	100
KENWOOD ST	0100	OLIVE AV	RIVERSIDE DR	674	34	23,025	Residential/Local	AC	2	1	5/3/2017	10
KENWOOD ST	0200	RIVERSIDE DR	ALAMEDA AV	352	42	14,735	Residential/Local	AC	2	1	5/3/2017	12
KENWOOD ST	0300	ALLEY S/O HEFFRON DR	HEFFRON DR	164	34	5,576	Residential/Local	AC/AC	2	1	5/6/2017	100
KENWOOD ST	0400	HEFFRON DR	OAK ST	595	34	20,230	Residential/Local	AC/AC	2	1	5/6/2017	100
KENWOOD ST	0500	VERDUGO AV	CLARK AV	1,261	36	45,399	Residential/Local	AC	2	12	4/21/2017	32
KENWOOD ST	0600	CLARK AV	MAGNOLIA BLVD	1,299	36	46,764	Residential/Local	AC	2	12	4/21/2017	33
KENWOOD ST	0700	MAGNOLIA BLVD	CHANDLER BLVD	1,270	33	41,910	Residential/Local	AC/AC	2	12	4/21/2017	100
KENWOOD ST	0800	CHANDLER BLVD	BURBANK BLVD	1,234	36	44,411	Residential/Local	AC/AC	2	12	6/2/2017	78
KENWOOD ST	0900	BURBANK BLVD	EDISON BLVD	896	36	32,252	Residential/Local	AC/AC	2	13	5/19/2017	82
KENWOOD ST	1000	EDISON BLVD	ALLAN AV	219	36	7,884	Residential/Local	AC/AC	2	13	5/19/2017	92
KENWOOD ST	1100	JEFFRIES AV	VICTORY BLVD	1,267	36	45,630	Residential/Local	AC/AC	2	13	5/19/2017	88
KENWOOD ST	1200	VICTORY BLVD	PACIFIC AV	1,263	36	45,481	Residential/Local	AC	2	19	5/19/2017	39
KENWOOD ST	1300	END	COHASSET ST	578	34	19,648	Residential/Local	AC	2	20	4/29/2017	47
KEYSTONE ST	0100	RIVERSIDE DR	PARKSIDE AV	669	34	22,746	Residential/Local	AC/AC	2	2	5/7/2017	100
KEYSTONE ST	0200	PARKSIDE AV	ALAMEDA AV	583	34	19,822	Residential/Local	AC/AC	2	2	5/5/2017	100
KEYSTONE ST	0300	ALAMEDA AV	OAK ST	1,286	36	46,272	Collector	AC	2	2	6/6/2017	15
KEYSTONE ST	0400	OAK ST	OLIVE AV	436	34	15,014	Collector	AC	2	2	6/6/2017	20
KEYSTONE ST	0500	OLIVE AV	VERDUGO AV	791	34	26,899	Collector	AC	2	2	5/2/2017	55
KEYSTONE ST	0600	VERDUGO AV	CLARK AV	1,317	36	47,399	Collector	AC	2	10	6/5/2017	42
KEYSTONE ST	0700	CLARK AV	MAGNOLIA BLVD	1,315	36	47,328	Collector	AC	2	10	6/5/2017	42
KEYSTONE ST	0800	MAGNOLIA BLVD	CHANDLER BLVD	1,318	34	44,812	Collector	AC	2	10	6/3/2017	89
KEYSTONE ST	0900	CHANDLER BLVD	CHESTNUT ST	688	34	23,392	Collector	AC	2	10	6/3/2017	66
KEYSTONE ST	1000	CHESTNUT ST	BURBANK BLVD	600	34	20,400	Collector	AC	2	10	6/3/2017	66
KEYSTONE ST	1100	BURBANK BLVD	VICTORY BLVD	1,462	36	52,816	Residential/Local	AC	2	14	5/30/2017	50
KEYSTONE ST	1200	VICTORY BLVD	MONTEREY AV	633	36	22,784	Residential/Local	AC/AC	2	15	5/5/2017	100
KEYSTONE ST	1300	MONTEREY AV	PACIFIC AV	624	34	21,213	Residential/Local	AC	2	15	5/5/2017	58
KEYSTONE ST	1400	EMPIRE AV	KENMERE AV	643	38	24,328	Residential/Local	AC	2	18		*
KEYSTONE ST	1500	PEYTON AV	WINONA AV	724	36	26,076	Residential/Local	AC	2	18	5/31/2017	74
KEYSTONE ST	1600	WINONA AV	TULARE AV	1,188	35	41,273	Residential/Local	AC	2	18	5/31/2017	46
KEYSTONE ST	1700	TULARE AV	KENNETH RD	1,290	37	47,121	Residential/Local	AC/AC	2	17	4/29/2017	100
KEYSTONE ST	1800	KENNETH RD	SCOTT RD	1,287	36	46,294	Residential/Local	AC	2	17	6/1/2017	35
KEYSTONE ST	1900	SCOTT RD	TRUDI LN	603	36	21,708	Residential/Local	AC	2	17	6/1/2017	77
KEYSTONE ST	2000	TRUDI LN	LAMER	915	36	32,940	Residential/Local	AC	2	17	6/1/2017	77
KINGSWAY DR	0100	KENNETH RD	END	666	24	15,984	Residential/Local	AC/AC	2	17	4/29/2017	100
KITTRIDGE ST	0100	BUENA VISTA ST	BRIGHTON ST	316	36	11,376	Residential/Local	AC	2	14	5/30/2017	21

Street Name	Section ID	From	To	Length (ft)	Width (ft)	Area (sf)	Functional Class	Surface Type	# of Lanes	Zones	PCI Date	PCI
KITTRIDGE ST	0200	BRIGHTON ST	LINCOLN ST	319	36	11,502	Residential/Local	AC	2	14	5/30/2017	58
KLING ST	0100	SARAH ST	CLYBOURN AV	1,221	37	45,177	Residential/Local	AC	2	1	4/25/2017	86
LA RAMBLA	0100	END	PASEO REDONDO	527	23	12,214	Residential/Local	AC	2	6	5/16/2017	100
LAKE ST	0100	CITY LIMIT	LINDEN AV	410	36	14,831	Residential/Local	AC	2	4	4/27/2017	16
LAKE ST	0200	LINDEN AV	ELM CT	290	36	10,449	Residential/Local	AC	2	4	4/27/2017	16
LAKE ST	0300	ELM CT	SPAZIER AV	291	36	10,461	Residential/Local	AC	2	4	4/27/2017	22
LAKE ST	0400	SPAZIER AV	ALAMEDA AV	347	36	12,631	Residential/Local	AC/AC	2	4	4/27/2017	100
LAKE ST	0500	ALAMEDA AV	ASH AV	532	42	22,231	Residential/Local	AC	2	4	4/27/2017	57
LAKE ST	0600	ASH AV	ELMWOOD AV	364	42	15,257	Residential/Local	AC	2	4	4/27/2017	55
LAKE ST	0700	ELMWOOD AV	CEDAR AV	320	42	13,452	Residential/Local	AC	2	4	4/27/2017	55
LAKE ST	0800	CEDAR AV	PROVIDENCIA AV	335	42	14,079	Residential/Local	AC	2	4	4/27/2017	55
LAKE ST	0900	PROVIDENCIA AV	SANTA ANITA AV	382	42	16,031	Residential/Local	AC	2	4	4/27/2017	55
LAKE ST	1000	SANTA ANITA AV	VERDUGO AV	362	42	15,260	Residential/Local	AC	2	4	4/27/2017	55
LAKE ST	1100	VERDUGO AV	TUJUNGA AV	372	42	15,645	Residential/Local	AC	2	4	4/27/2017	55
LAKE ST	1200	TUJUNGA AV	OLIVE AV	784	42	32,694	Residential/Local	AC	2	4	4/27/2017	52
LAKE ST	1300	OLIVE AV	ORANGE GROVE AV	355	41	14,686	Residential/Local	AC/AC	2	4	4/27/2017	100
LAKE ST	1400	ORANGE GROVE AV	PALM AV	379	42	15,933	Residential/Local	AC/AC	2	4	4/27/2017	100
LAKE ST	1500	PALM AV	MAGNOLIA BLVD	416	42	17,505	Residential/Local	AC/AC	2	4	4/27/2017	92
LAKE ST	1600	RAILROAD	218' S/O CHESTNUT ST	108	36	3,888	Residential/Local	AC	2	9	5/1/2017	89
LAKE ST	1700	218' S/O CHESTNUT ST	CHESTNUT ST	219	36	7,776	Residential/Local	PCC	2	9	5/1/2017	49
LAKE ST	1800	CHESTNUT ST	BURBANK BLVD	770	36	27,708	Residential/Local	PCC	2	9	4/27/2017	58
LAKE ST	1900	BURBANK BLVD	VICTORY PL	667	36	24,012	Residential/Local	AC	2	15	4/27/2017	10
LAKESIDE DR	0100	ROSE ST	OLIVE AV	542	52	28,360	Collector	PCC	2	1	4/25/2017	80
LAMER ST	0100	PARKSIDE AV	ALAMEDA AV	790	36	28,491	Residential/Local	AC	2	3	5/8/2017	26
LAMER ST	0200	ALAMEDA AV	OAK ST	1,286	35	44,468	Residential/Local	AC	2	3	5/8/2017	23
LAMER ST	0300	OAK ST	OLIVE AV	604	36	21,731	Residential/Local	AC	2	3	5/8/2017	30
LAMER ST	0400	OLIVE AV	VERDUGO AV	625	36	22,499	Residential/Local	AC	2	3	5/8/2017	7
LAMER ST	0500	CLARK AV	MAGNOLIA BLVD	1,299	36	46,751	Residential/Local	AC	2	10	6/5/2017	29
LAMER ST	0600	MAGNOLIA BLVD	CHANDLER BLVD	1,274	36	45,862	Residential/Local	AC	2	10	6/3/2017	20
LAMER ST	0700	CHANDLER BLVD	BURBANK BLVD	1,242	36	44,721	Residential/Local	AC	2	10	6/2/2017	38
LAMER ST	0800	BURBANK BLVD	VICTORY BLVD	1,331	34	45,163	Residential/Local	AC	2	14	5/30/2017	57
LAMER ST	0900	VICTORY BLVD	MONTEREY AV	634	36	22,842	Residential/Local	AC/AC	2	15	5/8/2017	100
LAMER ST	1000	MONTEREY AV	PACIFIC AV	621	36	22,359	Residential/Local	AC/AC	2	15	5/8/2017	100
LAMER ST	1100	CHANNEL	PEYTON AV	147	36	5,309	Residential/Local	AC	2	18	5/31/2017	56
LAMER ST	1200	PEYTON AV	WINONA AV	886	36	31,890	Residential/Local	AC	2	18		*
LAMER ST	1300	WINONA AV	GLENOAKS BLVD	942	37	34,632	Residential/Local	AC	2	18	5/31/2017	43
LAMER ST	1400	GLENOAKS BLVD	TULARE AV	278	34	9,452	Residential/Local	AC	2	18	6/1/2017	65
LAMER ST	1500	TULARE AV	KENNETH RD	1,314	35	46,547	Residential/Local	AC	2	17	6/1/2017	60
LAMER ST	1600	KENNETH RD	HAVEN WY	703	34	23,902	Residential/Local	AC	2	17	6/1/2017	49
LAMER ST	1700	HAVEN WY	SCOTT RD	649	36	23,352	Residential/Local	AC	2	17	6/1/2017	59
LAMER ST	1800	SCOTT RD	KEYSTONE ST	1,378	36	49,568	Residential/Local	AC	2	17	6/1/2017	72
LAMER ST	1900	KEYSTONE ST	CASTLEMAN LN	778	38	29,564	Residential/Local	AC	2	17	6/1/2017	74
LAMER ST	2000	CASTLEMAN LN	ADORNOS WY	354	38	13,452	Residential/Local	AC	2	17	6/1/2017	74
LAMER ST	2100	ADORNOS WY	WHITNEY LN	489	37	18,093	Residential/Local	AC	2	17	6/1/2017	86
LAMER ST	2200	WHITNEY LN	BRACE CANYON RD	1,073	37	39,701	Residential/Local	AC	2	17	6/1/2017	53
LANDIS ST	0100	SAN FERNANDO BL (NB)	MORGAN AV	315	34	10,716	Residential/Local	AC	2	18	5/31/2017	59
LANDIS ST	0200	MORGAN AV	PEYTON AV	757	34	25,703	Residential/Local	AC	2	18		*
LEDGE AV	0100	CLARK AV	CITY LIMIT	1,306	18	23,260	Residential/Local	PCC	2	12	6/7/2017	76

Street Name	Section ID	From	To	Length (ft)	Width (ft)	Area (sf)	Functional Class	Surface Type	# of Lanes	Zones	PCI Date	PCI
LELAND WY	0100	END	UNIVERSITY AV	1,133	38	43,054	Residential/Local	AC	1	15	6/2/2017	10
LELAND WY	0200	UNIVERSITY AV	BROADWAY	642	36	23,112	Residential/Local	AC	1	15	6/2/2017	27
LIMA ST	0100	OLIVE AV	ALAMEDA AV	290	36	10,384	Residential/Local	AC	2	1	5/6/2017	10
LIMA ST	0200	ALAMEDA AV	OAK ST	1,263	36	45,435	Residential/Local	AC	2	1	5/6/2017	28
LIMA ST	0300	VERDUGO AV	CLARK AV	1,300	34	44,065	Residential/Local	AC/AC	2	12	6/7/2017	98
LIMA ST	0400	CLARK AV	MAGNOLIA BLVD	1,302	36	46,875	Residential/Local	AC	2	12	6/7/2017	89
LIMA ST	0500	MAGNOLIA BLVD	CHANDLER BLVD	1,265	34	43,000	Residential/Local	AC	2	12	6/2/2017	85
LIMA ST	0600	CHANDLER BLVD	BURBANK BLVD	1,221	36	43,910	Residential/Local	AC/AC	2	12	6/2/2017	99
LIMA ST	0700	BURBANK BLVD	WYOMING AV	1,197	36	43,092	Residential/Local	AC	2	13	6/2/2017	38
LIMA ST	0800	WYOMING AV	JEFFRIES AV	694	36	24,976	Residential/Local	AC	2	13	6/2/2017	8
LIMA ST	0900	JEFFRIES AV	VICTORY BLVD	1,278	36	45,999	Residential/Local	AC	2	13	6/2/2017	35
LIMA ST	1000	VALHALLA DR	VANOWEN ST	279	35	9,895	Residential/Local	AC	2	19	5/17/2017	31
LIMA ST	1100	WINONA AV	END	391	38	14,858	Residential/Local	AC	2	20	4/29/2017	54
LIMA ST	1200	SAN FERNANDO BLVD (E	COHASSET ST	776	38	29,388	Residential/Local	AC	2	20	5/17/2017	54
LINCOLN ST	0100	ALAMEDA AV	OAK ST	1,284	36	46,231	Residential/Local	AC	2	2	5/5/2017	10
LINCOLN ST	0200	OAK ST	OLIVE AV	99	33	3,260	Residential/Local	AC	2	2	5/5/2017	74
LINCOLN ST	0300	OLIVE AV	VERDUGO AV	1,130	36	40,696	Residential/Local	AC	2	2	5/2/2017	51
LINCOLN ST	0400	VERDUGO AV	CLARK AV	1,311	36	47,214	Residential/Local	AC	2	10	6/5/2017	46
LINCOLN ST	0500	CLARK AV	MAGNOLIA BLVD	1,318	36	47,469	Residential/Local	AC	2	10	6/5/2017	35
LINCOLN ST	0600	MAGNOLIA BLVD	CHANDLER BLVD	1,271	36	45,739	Residential/Local	AC	2	10	6/3/2017	29
LINCOLN ST	0700	CHANDLER BLVD	BURBANK BLVD	1,240	36	44,634	Residential/Local	AC	2	10	6/2/2017	45
LINCOLN ST	0800	BURBANK BLVD	JEFFRIES AV	500	46	22,850	Residential/Local	AC	2	14	5/18/2017	70
LINCOLN ST	0900	JEFFRIES AV	KITTRIDGE ST	656	46	30,262	Residential/Local	AC	2	14	5/18/2017	68
LINCOLN ST	1000	KITTRIDGE ST	VICTORY BLVD	608	46	27,954	Residential/Local	AC	2	14	5/18/2017	77
LINCOLN ST	1100	VICTORY BLVD	MONTEREY AV	650	66	42,904	Residential/Local	AC/AC	2	15	5/6/2017	89
LINCOLN ST	1200	MONTEREY AV	PACIFIC AV	661	58	38,192	Residential/Local	AC/AC	2	15	5/6/2017	86
LINCOLN ST	1300	PACIFIC AV	RAILROAD	363	42	15,246	Residential/Local	AC/AC	2	15	5/8/2017	100
LINCOLN ST	1400	EMPIRE AV	KENMERE AV	642	60	38,505	Residential/Local	AC	2	18	6/5/2017	11
LINCOLN ST	1500	KENMERE AV	FLOYD ST	434	60	26,040	Residential/Local	AC	2	18	6/5/2017	18
LINCOLN ST	1600	FLOYD ST	SAN FERNANDO BLVD	414	60	24,840	Residential/Local	AC	2	18	6/5/2017	18
LINCOLN ST	1700	WASHINGTON CIR	WINONA AV	470	35	16,450	Residential/Local	AC	2	18	5/31/2017	50
LINCOLN ST	1800	WINONA AV	TULARE AV	1,319	35	45,923	Residential/Local	AC	2	18	5/31/2017	36
LINCOLN ST	1900	TULARE AV	GLENOAKS BLVD	347	34	11,798	Residential/Local	AC	2	17	5/31/2017	37
LINCOLN ST	2000	GLENOAKS BLVD	KENNETH RD	879	36	31,644	Residential/Local	AC/AC	2	17	4/29/2017	100
LINCOLN ST	2100	KENNETH RD	SCOTT RD	1,286	36	46,163	Residential/Local	AC/AC	2	17	4/29/2017	100
LINDEN AV	0100	CHAVEZ ST	VICTORY BLVD	1,062	36	38,233	Residential/Local	AC	2	3	5/10/2017	10
LINDEN AV	0200	CHANNEL	LAKE ST	828	34	28,146	Residential/Local	AC	2	4	5/1/2017	37
LINDEN AV	0300	LAKE ST	MOSS ST	393	34	13,346	Residential/Local	AC	2	4	5/1/2017	46
LINDEN AV	0400	VARNEY ST	FLOWER ST	357	34	12,138	Residential/Local	AC	2	4	5/11/2017	20
LINDEN AV	0500	RAILROAD	CITY LIMIT	622	40	24,876	Residential/Local	PCC	2	4	5/11/2017	59
LINDEN CT	0600	LAKE ST	MOSS ST	378	20	7,562	Residential/Local	AC	2	4	5/1/2017	47
LINDEN CT	0700	VARNEY ST	FLOWER ST	379	17	6,443	Residential/Local	AC	2	4	5/11/2017	21
LOCKHEED VIEW DR	0100	PRIVATE	WALNUT AV	1,933	38	73,563	Residential/Local	AC	2	16	6/7/2017	96
LOMITA ST	0100	OAK ST	VERDUGO AV	1,305	34	44,365	Residential/Local	AC	2	3	5/10/2017	99
LOMITA ST	0200	OLIVE AV	CLARK AV	358	36	12,880	Residential/Local	AC	2	9	6/5/2017	17
LOMITA ST	0300	PALM AV	MAGNOLIA BLVD	625	36	22,494	Residential/Local	AC	2	9	6/5/2017	39
LOMITA ST	0400	MAGNOLIA BLVD	CHANDLER BLVD	1,284	36	46,210	Residential/Local	AC	2	9	6/2/2017	81
LUTGE AV	0100	CHAVEZ ST	VICTORY BLVD	1,091	35	38,645	Residential/Local	AC	2	3	5/10/2017	29

Street Name	Section ID	From	To	Length (ft)	Width (ft)	Area (sf)	Functional Class	Surface Type	# of Lanes	Zones	PCI Date	PCI
MAGNOLIA BL	0100	CLYBOURN AV	VALLEY ST	262	66	17,292	Arterial	AC	4	12	5/20/2017	40
MAGNOLIA BL	0200	VALLEY ST	ROSE ST	300	66	19,800	Arterial	AC	4	12	5/20/2017	40
MAGNOLIA BL	0300	ROSE ST	EVERGREEN ST	325	66	21,450	Arterial	AC	4	12	5/20/2017	83
MAGNOLIA BL	0400	EVERGREEN ST	PASS AV	331	66	21,846	Arterial	AC	4	12	5/20/2017	60
MAGNOLIA BL	0500	PASS AV	MAPLE ST	327	66	21,639	Arterial	AC	4	12	5/20/2017	53
MAGNOLIA BL	0600	MAPLE ST	KENWOOD ST	339	66	22,425	Arterial	AC	4	12	5/20/2017	41
MAGNOLIA BL	0700	KENWOOD ST	SCREENLAND DR	323	66	21,388	Arterial	AC	4	12	5/20/2017	83
MAGNOLIA BL	0800	SCREENLAND DR	HOLLYWOOD WY	330	66	21,780	Arterial	AC	4	12	5/20/2017	70
MAGNOLIA BL	0900	HOLLYWOOD WY	CORDOVA ST	331	66	21,843	Arterial	AC	4	12	5/20/2017	80
MAGNOLIA BL	1000	CORDOVA ST	AVON ST	329	66	21,719	Arterial	AC	4	12	5/20/2017	84
MAGNOLIA BL	1100	AVON ST	LIMA ST	326	66	21,497	Arterial	AC	4	12	5/20/2017	73
MAGNOLIA BL	1200	LIMA ST	CALIFORNIA ST	335	66	22,104	Arterial	AC	4	12	5/20/2017	64
MAGNOLIA BL	1300	CALIFORNIA ST	ONTARIO ST	332	66	21,937	Arterial	AC	4	11	5/20/2017	72
MAGNOLIA BL	1400	ONTARIO ST	FAIRVIEW ST	325	66	21,402	Arterial	AC	4	11	5/20/2017	73
MAGNOLIA BL	1500	FAIRVIEW ST	NIAGARA ST	334	66	22,124	Arterial	AC	4	11	5/20/2017	58
MAGNOLIA BL	1600	NIAGARA ST	CATALINA ST	328	66	21,648	Arterial	AC	4	11	5/20/2017	69
MAGNOLIA BL	1700	CATALINA ST	FLORENCE ST	332	66	21,922	Arterial	AC	4	11	5/20/2017	58
MAGNOLIA BL	1800	FLORENCE ST	NAOMI ST	328	66	21,648	Arterial	AC	4	11	5/20/2017	48
MAGNOLIA BL	1900	NAOMI ST	FREDERIC ST	338	66	22,407	Arterial	AC	4	11	5/20/2017	82
MAGNOLIA BL	2000	FREDERIC ST	BUENA VISTA ST	346	66	22,809	Arterial	AC	4	11	5/20/2017	28
MAGNOLIA BL	2100	BUENA VISTA ST	BRIGHTON ST	342	66	22,601	Arterial	AC	4	11	5/20/2017	40
MAGNOLIA BL	2200	BRIGHTON ST	LINCOLN ST	332	66	21,899	Arterial	AC	4	11	5/20/2017	65
MAGNOLIA BL	2300	LINCOLN ST	MYERS ST	337	66	22,286	Arterial	AC	4	10	5/20/2017	52
MAGNOLIA BL	2400	MYERS ST	KEYSTONE ST	333	66	21,982	Arterial	AC	4	10	5/20/2017	61
MAGNOLIA BL	2500	KEYSTONE ST	LAMER ST	328	66	21,624	Arterial	AC	4	10	5/20/2017	75
MAGNOLIA BL	2600	LAMER ST	PARISH PL	332	66	21,969	Arterial	AC	4	10	5/20/2017	84
MAGNOLIA BL	2700	PARISH PL	ORCHARD DR	337	66	22,285	Arterial	AC	4	10	5/20/2017	92
MAGNOLIA BL	2800	ORCHARD DR	REESE PL	319	66	21,087	Arterial	AC	4	10	5/20/2017	89
MAGNOLIA BL	2900	REESE PL	SPARKS ST	334	66	22,170	Arterial	AC	4	10	5/20/2017	83
MAGNOLIA BL	3000	SPARKS ST	BEACHWOOD DR	326	66	21,598	Arterial	AC	4	9	5/20/2017	93
MAGNOLIA BL	3100	BEACHWOOD DR	GRIFFITH PARK DR	335	66	22,143	Arterial	AC	4	9	5/20/2017	36
MAGNOLIA BL	3200	GRIFFITH PARK DR	MARIPOSA ST	328	66	21,655	Arterial	AC	4	9	5/20/2017	54
MAGNOLIA BL	3300	MARIPOSA ST	SHELTON ST	330	66	21,774	Arterial	AC	4	9	5/20/2017	41
MAGNOLIA BL	3400	SHELTON ST	LOMITA ST	328	66	21,644	Arterial	AC	4	9	5/20/2017	74
MAGNOLIA BL	3500	LOMITA ST	GLENWOOD PL	330	66	21,772	Arterial	AC	4	9	5/20/2017	88
MAGNOLIA BL	3600	GLENWOOD PL	VICTORY BLVD	375	66	24,843	Arterial	AC	4	9	5/20/2017	83
MAGNOLIA BL	3700	VICTORY BLVD	LAKE ST	295	76	22,420	Arterial	AC	4	9	5/20/2017	68
MAGNOLIA BL	3800	LAKE ST	MOSS ST	297	76	22,572	Arterial	AC	4	9	5/20/2017	68
MAGNOLIA BL	3900	MOSS ST	VARNEY ST	344	77	26,472	Arterial	AC	4	9	5/20/2017	68
MAGNOLIA BL	4000	VARNEY ST	RR BRIDGE	304	49	15,036	Arterial	AC	4	9	5/20/2017	45
MAGNOLIA BL	4100	FREEWAY	1ST ST	243	66	16,044	Arterial	PCC	4	9		*
MAGNOLIA BL	4200	BONNYWOOD PL	1ST ST	255	17	4,335	Residential/Local	AC	2	9	5/20/2017	45
MAGNOLIA BL	4300	1ST ST	SAN FERNANDO BLVD	572	72	41,184	Arterial	PCC	4	9	5/20/2017	95
MAGNOLIA BL	4400	SAN FERNANDO BLVD	3RD ST	571	70	39,814	Arterial	PCC	4	5	5/20/2017	98
MAGNOLIA BL	4500	3RD ST	GLENOAKS BLVD	528	58	30,624	Arterial	AC	4	5	5/20/2017	88
MAGNOLIA BL	4600	GLENOAKS BLVD	5TH ST	537	52	27,697	Minor Arterial	AC	2	5	5/20/2017	35
MAGNOLIA BL	4700	5TH ST	6TH ST	534	40	21,613	Minor Arterial	AC	2	5	5/20/2017	38
MAGNOLIA BL	4800	6TH ST	7TH ST	550	40	22,000	Minor Arterial	AC	2	5	5/20/2017	81

Street Name	Section ID	From	To	Length (ft)	Width (ft)	Area (sf)	Functional Class	Surface Type	# of Lanes	Zones	PCI Date	PCI
MAGNOLIA BL	4900	7TH ST	KENNETH RD	557	40	22,280	Minor Arterial	AC	2	5	5/20/2017	81
MAGNOLIA BL	5000	KENNETH RD	9TH ST	558	44	24,538	Minor Arterial	AC	2	6	5/20/2017	28
MAGNOLIA BL	5100	9TH ST	BEL AIRE DR	562	44	24,739	Minor Arterial	AC	2	6	5/20/2017	32
MAGNOLIA BL	5200	BEL AIRE DR	SUNSET CANYON DR	1,057	44	46,517	Minor Arterial	AC	2	6	5/20/2017	41
MAGNOLIA BL FRONTAGE	0100	MAGNOLIA BL EB	VARNEY ST	1198	20	23960	Other	AC	1	4	6/10/2017	14
MAIN ST	0100	RIVERSIDE DR	ELM AVE	303	43	13,029	Collector	AC	2	3	5/10/2017	8
MAIN ST	0200	ELM AVE	SPAZIER AVE	325	43	13,975	Collector	AC	2	3	5/10/2017	8
MAIN ST	0300	SPAZIER AVE	ALAMEDA AV	323	43	13,889	Collector	AC	2	3	5/10/2017	8
MAIN ST	0400	ALAMEDA AV	VALENCIA AVE	252	48	12,096	Collector	AC	2	3	5/10/2017	20
MAIN ST	0500	VALENCIA AVE	ELMWOOD AVE	445	48	21,360	Collector	AC	2	3	5/10/2017	20
MAIN ST	0600	ELMWOOD AVE	OAK ST	613	48	29,424	Collector	AC	2	3	5/10/2017	20
MAIN ST	0700	OAK ST	PROVIDENCIA AVE	311	50	15,550	Collector	AC	2	3	5/10/2017	99
MAIN ST	0800	PROVIDENCIA AVE	VICTORY CT	339	50	16,950	Collector	AC	2	3	5/10/2017	99
MAIN ST	0900	VICTORY CT	VERDUGO AV	584	50	29,200	Collector	AC	2	3	5/10/2017	99
MANNING AV	0100	JEFFRIES AV	VICTORY BLVD	1,275	35	44,898	Residential/Local	AC/AC	2	13	4/29/2017	99
MANNING AV	0200	VICTORY BLVD	PACIFIC AV	1,255	34	42,678	Residential/Local	AC	2	19	4/26/2017	45
MANSFIELD DR	0100	KENNETH RD	END	384	30	11,520	Residential/Local	AC/AC	2	17	5/1/2017	100
MANSFIELD DR	0200	BROWN DR	KENNETH RD	835	36	30,273	Residential/Local	AC/AC	2	17	4/29/2017	100
MAPLE ST	0100	OLIVE AV	RIVERSIDE DR	838	34	28,502	Residential/Local	AC	2	1	5/3/2017	25
MAPLE ST	0200	RIVERSIDE DR	ALAMEDA AV	418	38	15,974	Residential/Local	AC	2	1	6/19/2017	21
MAPLE ST	0300	ALAMEDA AV	END	162	36	5,833	Residential/Local	AC	2	1	5/4/2017	17
MAPLE ST	0400	END	HEFFRON DR	276	36	9,932	Residential/Local	AC	2	1	5/4/2017	10
MAPLE ST	0500	HEFFRON DR	OAK ST	511	36	18,407	Residential/Local	AC	2	1	5/4/2017	69
MAPLE ST	0600	VERDUGO AV	CLARK AV	1,262	36	45,436	Residential/Local	AC	2	12	6/2/2017	53
MAPLE ST	0700	CLARK AV	MAGNOLIA BLVD	1,302	36	46,921	Residential/Local	AC	2	12	6/2/2017	38
MAPLE ST	0800	MAGNOLIA BLVD	CHANDLER BLVD	1,268	36	45,664	Residential/Local	AC	2	12	6/2/2017	91
MAPLE ST	0900	CHANDLER BLVD	BURBANK BLVD	1,231	36	44,013	Residential/Local	AC	2	12	6/2/2017	40
MAPLE ST	1000	BURBANK BLVD	HATTERAS ST	784	35	27,254	Residential/Local	AC	2	13	5/18/2017	45
MAPLE ST	1100	HATTERAS ST	ALLAN AV	510	34	17,342	Residential/Local	AC/AC	2	13	5/18/2017	90
MAPLE ST	1200	ALLAN AV	JEFFRIES AV	1,309	34	44,807	Residential/Local	AC	2	13	5/18/2017	27
MAPLE ST	1300	JEFFRIES AV	VICTORY BLVD	1,286	34	43,715	Residential/Local	AC/AC	2	13	5/18/2017	93
MAPLE ST	1400	VICTORY BLVD	MONTEREY AV	625	36	22,202	Residential/Local	AC	2	19	5/19/2017	40
MAPLE ST	1500	MONTEREY AV	PACIFIC AV	639	37	23,336	Residential/Local	AC	2	19	5/19/2017	22
MARIA ST	1600	EMPIRE AV	VICTORY PL	666	34	22,625	Residential/Local	AC	2	18		*
MARIPOSA ST	0100	VALLEY HEART DR	MORNINGSIDE DR	276	16	4,416	Residential/Local	AC	2	3	5/8/2017	90
MARIPOSA ST	0200	MORNINGSIDE DR	RIVERSIDE DR	643	34	21,853	Residential/Local	AC	2	3	5/8/2017	71
MARIPOSA ST	0300	RIVERSIDE DR	PARKSIDE AV	857	34	28,777	Residential/Local	AC	2	3	5/8/2017	86
MARIPOSA ST	0400	PARKSIDE AV	ALAMEDA AV	648	34	22,020	Residential/Local	AC	2	3	5/8/2017	84
MARIPOSA ST	0500	ALAMEDA AV	OAK ST	1,307	34	44,436	Residential/Local	AC	2	3	6/5/2017	90
MARIPOSA ST	0600	OAK ST	VERDUGO AV	1,326	34	45,126	Residential/Local	AC	2	3	6/5/2017	84
MARIPOSA ST	0700	CLARK AV	ORANGE GROVE AVE	321	34	10,914	Collector	AC	2	9	6/5/2017	48
MARIPOSA ST	0800	ORANGE GROVE AVE	PALM AVE	349	34	11,866	Collector	AC	2	9	6/5/2017	48
MARIPOSA ST	0900	PALM AVE	MAGNOLIA BLVD	632	34	21,488	Collector	AC	2	9	6/5/2017	48
MARIPOSA ST	1000	MAGNOLIA BLVD	CHANDLER BLVD	1,314	36	46,997	Collector	AC	2	9	6/2/2017	34
MARIPOSA ST	1100	CHANDLER BLVD	CHESTNUT ST	455	34	15,470	Collector	AC	2	9	6/2/2017	40
MARIPOSA ST	1200	CHESTNUT ST	ISABEL ST	432	34	14,591	Collector	AC	2	9	6/2/2017	28
MARIPOSA ST	1300	ISABEL ST	BURBANK BLVD	398	34	13,467	Collector	AC	2	9	6/2/2017	29
MARIPOSA ST	1400	BURBANK BLVD	VICTORY BLVD	375	35	13,097	Residential/Local	AC/AC	2	14	5/30/2017	74

Street Name	Section ID	From	To	Length (ft)	Width (ft)	Area (sf)	Functional Class	Surface Type	# of Lanes	Zones	PCI Date	PCI
MARIPOSA ST	1500	VICTORY BLVD	END	540	36	19,450	Residential/Local	AC/AC	2	15	4/28/2017	100
MC FARLANE AV	0100	CLYBOURN AV	ROSE ST	822	33	27,287	Residential/Local	AC	2	1	4/25/2017	79
MC FARLANE AV	0200	ROSE ST	PASS AV	639	34	21,722	Residential/Local	AC	2	1	4/25/2017	100
MESA VERDE DR	0100	END W/O CREST RIDGE	ADORNOS WY	523	30	15,690	Residential/Local	AC	2	17	6/1/2017	37
MESA VERDE DR	0200	ADORNOS WY	DEND E/O ADORNOS WY	173	34	5,882	Residential/Local	AC	2	17	6/1/2017	53
MONTEREY AV	0100	EVERGREEN ST	PASS AV	269	36	9,680	Residential/Local	AC	2	19	4/26/2017	43
MONTEREY AV	0200	PASS AV	MAPLE ST	263	36	9,580	Residential/Local	AC	2	19	4/26/2017	45
MONTEREY AV	0300	ONTARIO ST	FAIRVIEW ST	282	36	10,164	Residential/Local	AC	2	19	4/26/2017	33
MONTEREY AV	0400	FAIRVIEW ST	NIAGARA ST	287	34	9,744	Residential/Local	AC	2	19	4/26/2017	59
MONTEREY AV	0500	NIAGARA ST	CATALINA ST	281	34	9,560	Residential/Local	AC	2	19	4/26/2017	52
MONTEREY AV	0600	CATALINA ST	NAOMI ST	277	34	9,411	Residential/Local	AC	2	19	4/26/2017	46
MONTEREY AV	0700	NAOMI ST	FREDERIC ST	285	34	9,743	Residential/Local	AC	2	19	4/26/2017	35
MONTEREY AV	0800	FREDERIC ST	BUENA VISTA ST	273	34	9,258	Residential/Local	AC	2	19	4/26/2017	32
MONTEREY AV	0900	MONTEREY PL	LINCOLN ST	644	31	19,964	Residential/Local	AC/AC	2	15	4/29/2017	98
MONTEREY AV	1000	LINCOLN ST	MYERS ST	396	36	14,256	Residential/Local	AC	2	15	4/26/2017	37
MONTEREY AV	1100	MYERS ST	KEYSTONE ST	317	36	11,398	Residential/Local	AC	2	15	4/26/2017	44
MONTEREY AV	1200	KEYSTONE ST	LAMER ST	300	36	10,788	Residential/Local	AC	2	15	4/26/2017	48
MONTEREY AV	1300	LAMER ST	PARISH PL	316	36	11,358	Residential/Local	AC	2	15	4/26/2017	68
MONTEREY AV	1400	PARISH PL	ORCHARD DR	324	36	11,673	Residential/Local	AC	2	15	4/26/2017	37
MONTEREY AV	1500	ORCHARD DR	REESE PL	310	36	11,182	Residential/Local	AC	2	15	4/26/2017	63
MONTEREY AV	1600	REESE PL	SPARKS ST	337	36	12,145	Residential/Local	AC/AC	2	15	4/29/2017	100
MONTEREY AV	1700	SPARKS ST	BEACHWOOD DR	334	36	12,025	Residential/Local	AC/AC	2	15	4/29/2017	100
MONTEREY PL	0100	LINCOLN ST	BUENA VISTA ST	720	31	22,320	Residential/Local	AC/AC	2	15	4/29/2017	83
MORGAN AV	0100	KEELER ST	LANDIS ST	324	36	11,659	Residential/Local	AC	2	18		*
MORGAN AV	0200	LANDIS ST	JACKSON ST	382	34	12,944	Residential/Local	AC	2	18		*
MORGAN AV	0300	JACKSON ST	CHURCH ST	374	36	13,620	Residential/Local	AC	2	18		*
MORNINGSIDE DR	0100	VALLEY HEART DR	BEACHWOOD DR	501	36	17,945	Residential/Local	AC	2	3	5/9/2017	8
MORNINGSIDE DR	0200	BEACHWOOD DR	GRIFFITH PARK DR	445	34	15,130	Residential/Local	AC	2	3	5/9/2017	11
MORNINGSIDE DR	0300	GRIFFITH PARK DR	MARIPOSA ST	413	35	14,312	Residential/Local	AC	2	3	5/9/2017	10
MOSS ST	0100	LINDEN CT	LINDEN AV	286	28	8,008	Residential/Local	AC/AC	2	4	5/8/2017	100
MOSS ST	0200	LINDEN AV	ELM CT	309	28	8,652	Residential/Local	AC/AC	2	4	5/8/2017	100
MOSS ST	0300	ELM CT	SPAZIER AV	345	28	9,660	Residential/Local	AC/AC	2	4	5/8/2017	100
MOSS ST	0400	VALENCIA AV	ASH AV	334	28	9,352	Residential/Local	AC/AC	2	4	5/8/2017	100
MOSS ST	0500	MAGNOLIA BLVD	CYPRESS AV	786	34	26,805	Residential/Local	AC	2	9	5/16/2017	40
MYERS ST	0100	ALAMEDA AV	OAK ST	1,284	36	46,236	Residential/Local	AC	2	2	5/5/2017	32
MYERS ST	0200	OAK ST	OLIVE AV	269	36	9,683	Residential/Local	AC	2	2	5/5/2017	49
MYERS ST	0300	OLIVE AV	VERDUGO AV	961	36	34,398	Residential/Local	AC	2	2	5/2/2017	33
MYERS ST	0400	VERDUGO AV	CLARK AV	1,314	36	47,310	Residential/Local	AC	2	10	6/5/2017	19
MYERS ST	0500	CLARK AV	MAGNOLIA BLVD	1,316	36	47,376	Residential/Local	AC	2	10	6/5/2017	30
MYERS ST	0600	MAGNOLIA BLVD	CHANDLER BLVD	1,273	36	45,835	Residential/Local	AC	2	10	6/2/2017	48
MYERS ST	0700	CHESTNUT ST	BURBANK BLVD	558	36	20,077	Residential/Local	AC	2	10	5/25/2017	46
MYERS ST	0800	BURBANK BLVD	VICTORY BLVD	1,597	36	57,355	Residential/Local	AC	2	14	5/30/2017	92
MYERS ST	0900	VICTORY BLVD	MONTEREY AV	632	35	22,094	Residential/Local	AC	2	15	5/2/2017	51
MYERS ST	1000	MONTEREY AV	PACIFIC AV	626	36	22,543	Residential/Local	AC	2	15	5/2/2017	54
MYERS ST	1100	WINONA AV	TULARE AV	1,284	36	46,240	Residential/Local	AC	2	18		*
MYERS ST	1200	GLENOAKS BLVD	KENNETH RD	1,070	35	37,949	Residential/Local	AC/AC	2	17	4/29/2017	100
MYERS ST	1300	KENNETH RD	SCOTT RD	1,282	34	44,218	Residential/Local	AC/AC	2	17	4/29/2017	100
MYSTIC VIEW PL	0100	HAVEN WY	END	597	34	20,298	Residential/Local	AC	2	17	5/23/2017	61

Street Name	Section ID	From	To	Length (ft)	Width (ft)	Area (sf)	Functional Class	Surface Type	# of Lanes	Zones	PCI Date	PCI
NAOMI ST	0100	ALAMEDA AV	WILLOW ST	311	36	11,183	Residential/Local	AC	2	2	5/5/2017	9
NAOMI ST	0200	OLIVE AV	OAK ST	478	36	17,185	Residential/Local	AC	2	2	5/3/2017	15
NAOMI ST	0300	OAK ST	VERDUGO AV	1,302	34	44,282	Residential/Local	AC	2	2	5/3/2017	53
NAOMI ST	0400	VERDUGO AV	CLARK AV	1,298	36	46,712	Residential/Local	AC	2	11	5/6/2017	90
NAOMI ST	0500	CLARK AV	MAGNOLIA BLVD	1,302	36	46,868	Residential/Local	AC	2	11	5/6/2017	84
NAOMI ST	0600	MAGNOLIA BLVD	CHANDLER BLVD	1,268	36	45,649	Residential/Local	AC	2	11	6/2/2017	47
NAOMI ST	0700	CHANDLER BLVD	BURBANK BLVD	1,240	36	44,642	Residential/Local	AC	2	11	6/2/2017	53
NAOMI ST	0800	WYOMING AV	JEFFRIES AV	791	36	28,468	Residential/Local	AC	2	14	5/31/2017	50
NAOMI ST	0900	JEFFRIES AV	VICTORY BLVD	1,252	36	45,090	Residential/Local	AC	2	14	5/31/2017	60
NAOMI ST	1000	VICTORY BLVD	MONTEREY AV	631	52	32,773	Residential/Local	AC	2	19	5/2/2017	47
NAOMI ST	1100	MONTEREY AV	PACIFIC AV	637	53	34,029	Residential/Local	AC	2	19	5/2/2017	45
NAOMI ST	1200	PACIFIC AV	VANOWEN ST	608	36	21,899	Residential/Local	AC	2	19	5/2/2017	50
NAOMI ST	1300	EMPIRE AV	THORNTON AV	1,274	34	43,316	Residential/Local	AC	2	20	5/17/2017	32
NAOMI ST	1400	THORNTON AV	BURTON AV	636	38	24,172	Residential/Local	AC	2	20	5/17/2017	60
NAOMI ST	1500	BURTON AV	WINONA AV	676	38	25,646	Residential/Local	AC	2	20	5/18/2017	52
NAOMI ST	1600	TULARE AV	GLENOAKS BLVD	1,104	34	37,472	Residential/Local	AC	2	20	4/29/2017	53
NAOMI ST	1700	KENNETH RD	SCOTT RD	1,311	34	44,884	Residential/Local	AC	2	17	4/27/2017	52
NATIONAL AV	0100	CLYBOURN AV	VALLEY ST	490	35	17,150	Residential/Local	AC	2	1	6/19/2017	46
NATIONAL AV	0200	VALLEY ST	ROSE	314	35	10,990	Residential/Local	AC	2	1	6/19/2017	46
NATIONAL AV	0300	ROSE ST	E END	500	34	17,000	Residential/Local	AC/AC	2	1	4/25/2017	99
NATIONAL AV	0400	W END	PASS AV	139	34	4,726	Residential/Local	AC/AC	2	1	4/25/2017	98
NIAGARA ST	0100	VALLEY HEART DR	RIVERSIDE DR	721	36	26,178	Residential/Local	AC	2	2	5/6/2017	11
NIAGARA ST	0200	RIVERSIDE DR	END	279	34	9,497	Residential/Local	AC	2	2	5/6/2017	10
NIAGARA ST	0300	ALAMEDA AV	OLIVE AV	225	36	8,100	Residential/Local	AC/AC	2	2	5/6/2017	99
NIAGARA ST	0400	OLIVE AV	OAK ST	983	36	35,252	Residential/Local	AC	2	2	5/2/2017	59
NIAGARA ST	0500	OAK ST	VERDUGO AV	1,304	36	46,926	Residential/Local	AC	2	2	5/3/2017	51
NIAGARA ST	0600	VERDUGO AV	CLARK AV	1,309	36	47,034	Residential/Local	AC	2	11	6/6/2017	25
NIAGARA ST	0700	CLARK AV	MAGNOLIA BLVD	1,304	36	46,930	Residential/Local	AC	2	11	6/6/2017	91
NIAGARA ST	0800	MAGNOLIA BLVD	CHANDLER BLVD	1,266	36	45,578	Residential/Local	AC	2	11	6/3/2017	92
NIAGARA ST	0900	CHANDLER BLVD	BURBANK BLVD	1,239	36	44,609	Residential/Local	AC	2	11	6/3/2017	57
NIAGARA ST	1000	BURBANK BLVD	WYOMING AV	648	36	23,328	Residential/Local	AC	2	14	5/31/2017	57
NIAGARA ST	1100	WYOMING AV	JEFFRIES AV	680	36	24,813	Residential/Local	AC	2	14	5/31/2017	54
NIAGARA ST	1200	JEFFRIES AV	VICTORY BLVD	1,256	36	45,216	Residential/Local	AC/AC	2	14	5/31/2017	97
NIAGARA ST	1300	VICTORY BLVD	MONTEREY AV	627	36	22,563	Residential/Local	AC	2	19	5/31/2017	32
NIAGARA ST	1400	MONTEREY AV	PACIFIC AV	654	36	23,544	Residential/Local	AC	2	19	5/31/2017	30
NIAGARA ST	1500	PACIFIC AV	VANOWEN ST	770	36	27,727	Residential/Local	AC	2	19	5/31/2017	32
NIAGARA ST	1600	EMPIRE AV	THORNTON AV	1,274	34	43,329	Residential/Local	AC	2	20	5/18/2017	49
OAK ST	0100	SARAH ST	PASS AV	374	68	25,440	Residential/Local	AC	2	1	4/24/2017	78
OAK ST	0200	PASS AV	MAPLE ST	309	34	10,531	Collector	AC	2	1	4/24/2017	87
OAK ST	0300	MAPLE ST	KENWOOD ST	330	34	11,257	Collector	AC	2	1	4/24/2017	79
OAK ST	0400	KENWOOD ST	SCREENLAND DR	327	34	11,103	Collector	AC	2	1	4/24/2017	80
OAK ST	0500	SCREENLAND DR	HOLLYWOOD WY	305	34	10,361	Collector	AC	2	1	4/24/2017	75
OAK ST	0600	HOLLYWOOD WY	CORDOVA ST	314	34	10,692	Collector	AC	2	1	4/24/2017	61
OAK ST	0700	CORDOVA ST	AVON ST	304	34	10,349	Collector	AC	2	1	4/24/2017	59
OAK ST	0800	AVON ST	LIMA ST	326	34	11,171	Collector	AC	2	1	4/24/2017	61
OAK ST	0900	LIMA ST	CALIFORNIA ST	335	34	11,386	Collector	AC	2	1	4/24/2017	68
OAK ST	1000	CALIFORNIA ST	ONTARIO ST	326	33	10,911	Collector	AC	2	2	4/24/2017	59
OAK ST	1100	ONTARIO ST	FAIRVIEW ST	330	34	11,207	Collector	AC	2	2	4/24/2017	40

Street Name	Section ID	From	To	Length (ft)	Width (ft)	Area (sf)	Functional Class	Surface Type	# of Lanes	Zones	PCI Date	PCI
OAK ST	1200	FAIRVIEW ST	NIAGARA ST	329	34	11,201	Collector	AC	2	2	4/24/2017	51
OAK ST	1300	NIAGARA ST	CATALINA ST	333	34	11,343	Collector	AC	2	2	4/24/2017	53
OAK ST	1400	CATALINA ST	FLORENCE ST	328	34	11,165	Collector	AC	2	2	4/24/2017	23
OAK ST	1500	FLORENCE ST	NAOMI ST	333	34	11,352	Collector	AC	2	2	4/24/2017	26
OAK ST	1600	NAOMI ST	FREDERIC ST	338	34	11,560	Collector	AC	2	2	4/24/2017	42
OAK ST	1700	FREDERIC ST	BUENA VISTA ST	308	34	10,443	Collector	AC	2	2	4/24/2017	42
OAK ST	1800	OLIVE AVE	LINCOLN ST	235	34	8,030	Collector	AC	2	2	4/24/2017	69
OAK ST	1900	LINCOLN ST	MYERS ST	333	34	11,310	Collector	AC	2	2	4/24/2017	72
OAK ST	2000	MYERS ST	KEYSTONE ST	328	34	11,153	Collector	AC	2	2	4/24/2017	69
OAK ST	2100	KEYSTONE ST	LAMER ST	334	34	11,386	Collector	AC	2	3	4/24/2017	68
OAK ST	2200	LAMER ST	PARISH PL	306	34	10,455	Collector	AC	2	3	4/24/2017	80
OAK ST	2300	PARISH PL	ORCHARD DR	297	34	10,088	Collector	AC	2	3	4/24/2017	77
OAK ST	2400	ORCHARD DR	REESE PL	311	34	10,611	Collector	AC	2	3	4/24/2017	86
OAK ST	2500	REESE PL	SPARKS ST	317	34	10,736	Collector	AC	2	3	4/24/2017	75
OAK ST	2600	SPARKS ST	BEACHWOOD DR	291	34	9,893	Collector	AC	2	3	4/24/2017	95
OAK ST	2700	BEACHWOOD DR	GRIFFITH PARK DR	303	34	10,290	Collector	AC	2	3	4/24/2017	75
OAK ST	2800	GRIFFITH PARK DR	MARIPOSA ST	291	34	9,887	Collector	AC	2	3	4/24/2017	71
OAK ST	2900	MARIPOSA ST	VIRGINIA AV	373	34	12,586	Collector	AC	2	3	4/24/2017	77
OAK ST	3000	VIRGINIA AV	LOMITA ST	289	34	9,903	Collector	AC	2	3	4/24/2017	76
OAK ST	3100	LOMITA ST	GLENWOOD PL	323	34	10,979	Collector	AC	2	3	4/24/2017	74
OAK ST	3200	GLENWOOD PL	MAIN ST	286	34	9,731	Collector	AC	2	3	4/24/2017	81
OLIVE AV	0100	CITY LIMIT	LAKESIDE DR	194	78	15,139	Arterial	AC	6	1	5/3/2017	62
OLIVE AV	0200	LAKESIDE DR	HOOD AV	250	76	19,000	Arterial	AC	6	1	5/3/2017	63
OLIVE AV	0300	HOOD AV	PRIVATE	314	78	24,472	Arterial	AC	6	1	5/3/2017	50
OLIVE AV	0400	PRIVATE	TOLUCA LAKE AV	353	77	27,260	Arterial	AC	6	1	5/3/2017	64
OLIVE AV	0500	TOLUCA LAKE AV	MAPLE ST	539	72	38,808	Arterial	AC	6	1	5/3/2017	42
OLIVE AV	0600	MAPLE ST	KENWOOD ST	364	68	24,752	Arterial	AC	6	1	5/3/2017	66
OLIVE AV	0700	KENWOOD ST	SCREENLAND DR	373	68	25,311	Arterial	AC	5	1	5/3/2017	54
OLIVE AV	0800	SCREENLAND DR	HOLLYWOOD WY	355	68	24,195	Arterial	AC	5	1	5/3/2017	55
OLIVE AV	0900	HOLLYWOOD WY	RIVERSIDE DR	427	68	29,053	Arterial	AC	6	1	5/3/2017	65
OLIVE AV	1000	AVON ST	LIMA ST	341	72	24,552	Arterial	AC	4	1	5/3/2017	57
OLIVE AV	1050	LIMA ST	CALIFORNIA ST	329	72	23,688	Arterial	AC	4	1	5/3/2017	57
OLIVE AV	1100	CALIFORNIA ST	ALAMEDA AV	357	71	25,347	Arterial	AC	4	2	5/3/2017	84
OLIVE AV	1200	ALAMEDA AV	NIAGARA ST	588	66	38,808	Arterial	AC	4	2	5/3/2017	93
OLIVE AV	1300	NIAGARA ST	CATALINA ST	363	68	24,611	Arterial	AC	4	2	5/3/2017	99
OLIVE AV	1400	CATALINA ST	FLORENCE ST	364	68	24,713	Arterial	AC	4	2	5/3/2017	90
OLIVE AV	1500	FLORENCE ST	NAOMI ST	372	68	25,263	Arterial	AC	4	2	5/3/2017	91
OLIVE AV	1600	NAOMI ST	FREDERIC ST	412	67	27,686	Arterial	AC	4	2	5/3/2017	96
OLIVE AV	1700	FREDERIC ST	BUENA VISTA ST	351	66	23,166	Arterial	AC	4	2	5/3/2017	93
OLIVE AV	1800	BUENA VISTA ST	BRIGHTON ST	381	73	27,910	Arterial	AC	4	2	5/3/2017	97
OLIVE AV	1900	BRIGHTON ST	LINCOLN ST	381	71	26,949	Arterial	AC	4	2	5/3/2017	93
OLIVE AV	2000	LINCOLN ST	MYERS ST	372	67	24,821	Arterial	AC	4	2	5/3/2017	95
OLIVE AV	2100	MYERS ST	KEYSTONE ST	369	66	24,385	Arterial	AC	4	2	5/3/2017	94
OLIVE AV	2200	KEYSTONE ST	LAMER ST	374	66	24,741	Arterial	AC	4	3	5/3/2017	93
OLIVE AV	2300	LAMER ST	PARISH PL	368	66	24,450	Arterial	AC	4	3	5/3/2017	87
OLIVE AV	2400	PARISH PL	ORCHARD DR	366	66	24,042	Arterial	AC	4	3	5/3/2017	95
OLIVE AV	2500	ORCHARD DR	REESE PL	377	66	24,757	Arterial	AC	4	3	5/3/2017	95
OLIVE AV	2600	REESE PL	SPARKS ST	367	66	24,237	Arterial	AC	4	3	5/3/2017	88

Street Name	Section ID	From	To	Length (ft)	Width (ft)	Area (sf)	Functional Class	Surface Type	# of Lanes	Zones	PCI Date	PCI
OLIVE AV	2700	SPARKS ST	BEACHWOOD DR	376	67	25,037	Arterial	AC	5	9	5/3/2017	94
OLIVE AV	2800	BEACHWOOD DR	GRIFFITH PARK DR	365	67	24,389	Arterial	AC	4	9	5/3/2017	90
OLIVE AV	2900	GRIFFITH PARK DR	VIRGINIA AV	578	65	37,737	Arterial	AC	4	9	5/3/2017	89
OLIVE AV	3000	VIRGINIA AV	LOMITA ST	850	66	56,197	Arterial	AC	4	9	5/3/2017	37
OLIVE AV	3100	LOMITA ST	VICTORY BLVD	445	66	29,383	Arterial	AC	4	9	5/3/2017	45
OLIVE AV	3200	VICTORY BLVD	LAKE ST	986	66	65,195	Arterial	AC	4	4	5/3/2017	47
OLIVE AV	3300	LAKE ST	OVERPASS	789	66	51,966	Arterial	AC	4	4	5/3/2017	59
OLIVE AV	3400	FREEWAY	1ST ST	238	50	11,899	Arterial	PCC	4	4		*
OLIVE AV	3500	1ST ST	SAN FERNANDO BLVD	539	72	38,808	Arterial	PCC	4	4	5/3/2017	99
OLIVE AV	3600	SAN FERNANDO BLVD	3RD ST	576	72	41,472	Arterial	PCC	4	5	5/3/2017	100
OLIVE AV	3700	3RD ST	GLENOAKS BLVD	523	72	37,656	Arterial	PCC	4	5	5/3/2017	99
OLIVE AV	3800	GLENOAKS BLVD	5TH ST	529	61	32,310	Minor Arterial	AC	4	5	5/3/2017	74
OLIVE AV	3900	5TH ST	6TH ST	560	61	34,431	Minor Arterial	AC	4	5	5/3/2017	71
OLIVE AV	4000	6TH ST	7TH ST	561	60	33,653	Minor Arterial	AC	4	5	5/3/2017	81
OLIVE AV	4100	7TH ST	KENNETH RD	554	60	33,252	Minor Arterial	AC	4	5	5/3/2017	91
OLIVE AV	4200	KENNETH RD	9TH ST	562	60	33,744	Minor Arterial	AC	2	6	5/3/2017	92
OLIVE AV	4300	9TH ST	BEL AIRE DR	560	60	33,614	Minor Arterial	AC	2	6	5/3/2017	49
OLIVE AV	4400	SUNSET CANYON DR	BEL AIRE DR	1,101	60	66,138	Minor Arterial	AC	2	6	5/3/2017	42
OLIVE AV FRONTAGE	0100	OLIVE AV EB	OLIVE AVE WB	825	18	14850	Other	AC	1	4	6/10/2017	66
OLIVE AVE METRO LOT	0100	OLIVE AV FRONTAGE	END E	325	90	29250	Other	AC	2	4	6/10/2017	82
OLNEY PL	0100	HAVEN WY	END	613	34	20,842	Residential/Local	AC	2	16	5/23/2017	52
OMER LN	0100	END	ALAMEDA AV	229	30	6,858	Residential/Local	AC/AC	2	4	5/24/2017	100
ONTARIO ST	0100	ALAMEDA AV	END	656	36	23,623	Residential/Local	AC	2	2	5/6/2017	13
ONTARIO ST	0200	OAK ST	VERDUGO AV	1,297	36	46,674	Residential/Local	AC	2	2	5/6/2017	13
ONTARIO ST	0300	CLARK AV	MAGNOLIA BLVD	1,306	36	47,009	Residential/Local	AC	2	11	6/6/2017	49
ONTARIO ST	0400	MAGNOLIA BLVD	CHANDLER BLVD	1,265	34	42,997	Residential/Local	AC	2	11	6/3/2017	61
ONTARIO ST	0500	CHANDLER BLVD	BURBANK BLVD	1,236	34	42,009	Residential/Local	AC	2	11	6/2/2017	51
ONTARIO ST	0600	BURBANK BLVD	WYOMING AV	915	35	32,033	Residential/Local	AC/AC	2	14	5/31/2017	75
ONTARIO ST	0700	WYOMING AV	JEFFRIES AV	697	35	24,427	Residential/Local	AC/AC	2	14	5/31/2017	76
ONTARIO ST	0800	JEFFRIES AV	VICTORY BLVD	1,258	36	45,289	Residential/Local	AC	2	14	5/31/2017	61
ONTARIO ST	0900	VICTORY BLVD	MONTEREY AV	639	36	22,883	Residential/Local	AC	2	19	5/31/2017	47
ONTARIO ST	1000	MONTEREY AV	PACIFIC AV	638	36	23,181	Residential/Local	AC	2	19	5/31/2017	35
ONTARIO ST	1100	PACIFIC AV	VALHALLA DR	670	36	24,120	Residential/Local	AC	2	19	5/31/2017	35
ONTARIO ST	1200	VALHALLA DR	VANOWEN ST	244	36	8,784	Residential/Local	AC	2	19	5/31/2017	35
ONTARIO ST	1300	EMPIRE AV	THORNTON AV	1,295	46	59,596	Residential/Local	AC	2	20	5/18/2017	14
ONTARIO ST	1400	THORNTON AV	BURTON AV	335	46	15,410	Residential/Local	AC	2	20	5/18/2017	35
ONTARIO ST	1500	BURTON AV	WINONA AV	949	46	43,695	Residential/Local	AC	2	20	5/18/2017	37
ONTARIO ST	1600	WINONA AV	FLOYD ST	728	46	33,496	Residential/Local	AC	2	20	5/18/2017	40
ONTARIO ST	1700	FLOYD ST	SAN FERNANDO BLVD	302	46	13,857	Residential/Local	AC	2	20	5/18/2017	48
ONTARIO ST	1800	SAN FERNANDO BLVD (E)	COHASSET ST	1,294	34	44,115	Residential/Local	AC	2	20	4/29/2017	55
ORANGE GROVE AV	0100	MARIPOSA ST	VICTORY BLVD	1,336	34	45,424	Residential/Local	AC	2	9	6/5/2017	32
ORANGE GROVE AV	0200	VICTORY BLVD	LAKE ST	743	34	25,239	Residential/Local	AC	2	4	5/10/2017	7
ORANGE GROVE AV	0300	BONNYWOOD PL	1ST ST	323	45	14,535	Collector	AC	2	4	5/11/2017	29
ORANGE GROVE AV	0400	1ST ST	SAN FERNANDO BLVD	540	56	30,178	Residential/Local	AC	2	4	5/11/2017	47
ORANGE GROVE AV	0500	SAN FERNANDO BLVD	3RD ST	575	58	33,199	Residential/Local	AC	2	5	5/17/2017	37
ORANGE GROVE AV	0600	3RD ST	GLENOAKS BLVD	527	45	23,925	Residential/Local	AC	2	5	5/17/2017	48
ORANGE GROVE AV	0700	GLENOAKS BLVD	5TH ST	534	46	24,564	Residential/Local	AC/AC	2	5	5/17/2017	82
ORANGE GROVE AV	0800	5TH ST	6TH ST	557	46	25,646	Residential/Local	AC/AC	2	5	5/17/2017	93

Street Name	Section ID	From	To	Length (ft)	Width (ft)	Area (sf)	Functional Class	Surface Type	# of Lanes	Zones	PCI Date	PCI
ORANGE GROVE AV	0900	6TH ST	7TH ST	562	46	25,894	Residential/Local	AC/AC	2	5	5/17/2017	91
ORANGE GROVE AV	1000	7TH ST	KENNETH RD	555	46	25,564	Residential/Local	AC/AC	2	5	5/17/2017	97
ORANGE GROVE AV	1100	KENNETH RD	9TH ST	560	46	25,771	Residential/Local	AC/AC	2	6	5/17/2017	100
ORANGE GROVE AV	1200	9TH ST	BEL AIRE DR	561	46	25,820	Residential/Local	AC/AC	2	6	5/17/2017	99
ORANGE GROVE AV	1300	BEL AIRE DR	SUNSET CANYON DR	989	48	47,467	Residential/Local	AC	2	6	5/17/2017	47
ORANGE GROVE TER	0100	SUNSET CANYON DR	END	571	28	15,988	Residential/Local	AC/AC	2	6	5/17/2017	100
ORCHARD DR	0100	RIVERSIDE DR	PARKSIDE AV	786	36	28,297	Residential/Local	AC	2	3	5/8/2017	21
ORCHARD DR	0200	PARKSIDE AV	ALAMEDA AV	638	34	21,699	Residential/Local	AC	2	3	5/8/2017	92
ORCHARD DR	0300	ALAMEDA AV	OAK ST	1,305	34	44,372	Residential/Local	AC	2	3	5/8/2017	85
ORCHARD DR	0400	OAK ST	OLIVE AV	951	36	34,232	Residential/Local	AC	2	3	5/8/2017	15
ORCHARD DR	0500	VERDUGO AV	CLARK AV	1,312	36	47,245	Residential/Local	AC	2	10	6/5/2017	97
ORCHARD DR	0600	CLARK AV	MAGNOLIA BLVD	1,315	36	47,333	Residential/Local	AC	2	10	6/5/2017	10
ORCHARD DR	0700	MAGNOLIA BLVD	CHANDLER BLVD	1,275	36	45,910	Residential/Local	AC	2	10	6/2/2017	40
ORCHARD DR	0800	CHANDLER BLVD	BURBANK BLVD	1,242	34	42,238	Residential/Local	AC	2	10	6/2/2017	56
ORCHARD DR	0900	BURBANK BLVD	VICTORY BLVD	1,074	36	38,693	Residential/Local	AC/AC	2	14	5/30/2017	69
ORCHARD DR	1000	VICTORY BLVD	MONTEREY AV	636	36	22,894	Residential/Local	AC/AC	2	15	5/8/2017	100
ORCHARD DR	1100	MONTEREY AV	PACIFIC AV	635	36	22,833	Residential/Local	AC/AC	2	15	5/8/2017	100
ORCHARD DR	1200	WINONA AV	GLENOAKS BLVD	497	36	18,055	Residential/Local	AC	2	18	6/1/2017	67
ORCHARD DR	1300	GLENOAKS BLVD	TULARE AV	726	36	26,136	Residential/Local	AC	2	18	6/1/2017	40
ORCHARD DR	1400	TULARE AV	ORCHARD DR	814	36	29,304	Residential/Local	AC	2	17	6/1/2017	35
ORCHARD DR	1500	ORCHARD DR	END	130	36	4,680	Residential/Local	AC	2	17	6/1/2017	51
ORCHARD DR	1600	ORCHARD DR	SCOTT RD	263	36	9,468	Residential/Local	AC	2	17	6/1/2017	51
ORCHID LN	0100	PARISH PL	END	121	18	2,179	Residential/Local	AC	2	17	6/1/2017	53
OXNARD ST	0100	CLYBOURN AV	VALLEY ST	364	36	13,104	Residential/Local	PCC	2	13	6/4/2017	68
PACIFIC AV	0100	DYMOND ST	MANNING AV	322	28	9,027	Residential/Local	AC	2	19	4/27/2017	40
PACIFIC AV	0200	MANNING AV	VALLEY ST	300	28	8,401	Residential/Local	AC	2	19	4/27/2017	34
PACIFIC AV	0300	VALLEY ST	ROSE ST	299	28	8,362	Residential/Local	AC	2	19	4/27/2017	46
PACIFIC AV	0400	ROSE ST	EVERGREEN ST	297	28	8,307	Residential/Local	AC	2	19	4/27/2017	48
PACIFIC AV	0500	EVERGREEN ST	PASS AV	304	25	7,595	Residential/Local	AC	2	19	4/27/2017	26
PACIFIC AV	0600	PASS AV	MAPLE ST	303	24	7,292	Residential/Local	AC	2	19	4/21/2017	10
PACIFIC AV	0700	MAPLE ST	KENWOOD ST	328	34	11,152	Residential/Local	AC	2	19	4/21/2017	39
PACIFIC AV	0800	KENWOOD ST	SCREENLAND DR	316	34	10,717	Residential/Local	AC	2	19	4/21/2017	48
PACIFIC AV	0900	SCREENLAND DR	PEPPER ST	311	36	11,183	Residential/Local	AC	2	19	4/21/2017	32
PACIFIC AV	1000	PEPPER ST	HOLLYWOOD WY	305	36	10,962	Residential/Local	AC	2	19	4/21/2017	16
PACIFIC AV	1100	HOLLYWOOD WY	ONTARIO ST	1,281	34	44,187	Collector	AC	2	19	4/21/2017	31
PACIFIC AV	1200	ONTARIO ST	FAIRVIEW ST	301	36	10,833	Collector	AC	2	19	4/21/2017	51
PACIFIC AV	1300	FAIRVIEW ST	NIAGARA ST	302	36	10,862	Collector	AC	2	19	4/21/2017	48
PACIFIC AV	1400	NIAGARA ST	CATALINA ST	283	38	10,718	Collector	AC	2	19	5/5/2017	34
PACIFIC AV	1500	CATALINA ST	NAOMI ST	304	34	10,300	Collector	AC	2	19	4/21/2017	38
PACIFIC AV	1600	NAOMI ST	FREDERIC ST	327	32	10,518	Collector	AC	2	19	4/21/2017	52
PACIFIC AV	1700	FREDERIC ST	BUENA VISTA ST	269	35	9,329	Collector	AC	2	19	4/21/2017	61
PACIFIC AV	1800	BUENA VISTA ST	BRIGHTON ST	335	35	11,821	Residential/Local	AC	2	15	4/21/2017	100
PACIFIC AV	1900	BRIGHTON ST	LINCOLN ST	303	36	10,826	Residential/Local	AC	2	15	4/21/2017	44
PACIFIC AV	2000	LINCOLN ST	MYERS ST	381	36	13,631	Residential/Local	AC	2	15	4/21/2017	59
PACIFIC AV	2100	MYERS ST	KEYSTONE ST	309	36	11,087	Residential/Local	AC	2	15	4/21/2017	71
PACIFIC AV	2200	KEYSTONE ST	LAMER ST	309	36	11,109	Residential/Local	AC	2	15	4/21/2017	73
PACIFIC AV	2300	LAMER ST	PARISH PL	311	36	11,193	Residential/Local	AC	2	15	4/21/2017	70
PACIFIC AV	2400	PARISH PL	ORCHARD DR	319	36	11,475	Residential/Local	AC	2	15	4/21/2017	72

Street Name	Section ID	From	To	Length (ft)	Width (ft)	Area (sf)	Functional Class	Surface Type	# of Lanes	Zones	PCI Date	PCI
PALM AV	0100	MARIPOSA ST	SHELTON ST	313	33	10,331	Residential/Local	AC	2	9	6/5/2017	32
PALM AV	0200	SHELTON ST	LOMITA ST	329	32	10,581	Residential/Local	AC	2	9	6/5/2017	23
PALM AV	0300	LOMITA ST	GLENWOOD PL	328	32	10,537	Residential/Local	AC	2	9	6/5/2017	22
PALM AV	0400	GLENWOOD PL	VICTORY BLVD	336	33	11,111	Residential/Local	AC	2	9	6/5/2017	42
PALM AV	0500	VICTORY BLVD	LAKE ST	526	34	17,875	Residential/Local	AC	2	4	5/10/2017	43
PALM AV	0600	BONNYWOOD PL	1ST ST	319	34	10,924	Residential/Local	AC	2	4	5/11/2017	25
PALM AV	0700	SAN FERNANDO BLVD	3RD ST	570	41	23,207	Residential/Local	AC	2	5	5/11/2017	93
PALM AV	0800	3RD ST	GLENOAKS BLVD	530	43	22,608	Residential/Local	AC	2	5	5/11/2017	47
PALM AV	0900	GLENOAKS BLVD	5TH ST	535	34	17,923	Residential/Local	AC	2	5	5/22/2017	13
PALM AV	1000	5TH ST	6TH ST	554	34	18,831	Residential/Local	AC	2	5	5/22/2017	35
PALM AV	1100	6TH ST	7TH ST	565	36	20,337	Residential/Local	AC	2	5	5/22/2017	45
PALM AV	1200	7TH ST	KENNETH RD	556	36	20,016	Residential/Local	AC/AC	2	5	5/22/2017	100
PALM AV	1300	KENNETH RD	9TH ST	558	36	20,088	Residential/Local	AC/AC	2	6	5/22/2017	100
PALM AV	1400	9TH ST	BEL AIRE DR	545	36	19,649	Residential/Local	AC	2	6	5/22/2017	39
PALM AV	1500	BEL AIRE DR	SUNSET CANYON DR	864	36	31,116	Residential/Local	AC	2	6	5/22/2017	47
PARISH PL	0100	RIVERSIDE DR	PARKSIDE AV	747	37	27,344	Residential/Local	AC	2	3	5/8/2017	15
PARISH PL	0200	PARKSIDE AV	ALAMEDA AV	658	34	22,341	Residential/Local	AC	2	3	5/8/2017	88
PARISH PL	0300	ALAMEDA AV	OAK ST	1,305	36	47,022	Residential/Local	AC	2	3	5/8/2017	9
PARISH PL	0400	OAK ST	OLIVE AV	786	34	26,724	Residential/Local	AC	2	3	5/8/2017	22
PARISH PL	0500	OLIVE AV	VERDUGO AV	462	34	15,698	Residential/Local	AC	2	3	5/8/2017	91
PARISH PL	0600	VERDUGO AV	CLARK AV	1,311	34	44,687	Residential/Local	AC	2	10	6/5/2017	81
PARISH PL	0700	CLARK AV	MAGNOLIA BLVD	1,315	36	47,318	Residential/Local	AC	2	10	6/5/2017	91
PARISH PL	0800	MAGNOLIA BLVD	CHANDLER BLVD	1,275	36	45,898	Residential/Local	AC	2	10	6/2/2017	51
PARISH PL	0900	CHANDLER BLVD	BURBANK BLVD	1,242	36	44,722	Residential/Local	AC	2	10	6/2/2017	41
PARISH PL	1000	BURBANK BLVD	VICTORY BLVD	1,199	36	43,182	Residential/Local	AC	2	14	5/30/2017	50
PARISH PL	1100	VICTORY BLVD	MONTEREY AV	635	36	22,860	Residential/Local	AC/AC	2	15	5/8/2017	100
PARISH PL	1200	MONTEREY AV	PACIFIC AV	618	36	22,258	Residential/Local	AC/AC	2	15	5/8/2017	100
PARISH PL	1300	CHANNEL	PEYTON AV	295	36	10,620	Residential/Local	AC	2	18	5/31/2017	31
PARISH PL	1400	PEYTON AV	BONITA AV	464	34	15,716	Residential/Local	AC	2	18		*
PARISH PL	1500	BONITA AV	ROSITA AV	260	34	8,848	Residential/Local	AC	2	18		*
PARISH PL	1600	ROSITA AV	WINONA AV	257	34	8,713	Residential/Local	AC	2	18		*
PARISH PL	1700	WINONA AV	GLENOAKS BLVD	699	35	24,668	Residential/Local	AC	2	18	6/1/2017	50
PARISH PL	1800	GLENOAKS BLVD	TULARE AV	524	32	16,981	Residential/Local	AC	2	18		*
PARISH PL	1900	TULARE AV	ORCHID LN	1,005	34	34,170	Residential/Local	AC	2	17	6/1/2017	58
PARISH PL	2000	ORCHID LN	KENNETH RD	300	34	10,200	Residential/Local	AC	2	17	6/1/2017	51
PARISH PL	2100	KENNETH RD	HAVEN WY	799	36	28,749	Residential/Local	AC	2	17	6/1/2017	40
PARISH PL	2200	HAVEN WY	END	149	26	3,874	Residential/Local	AC/AC	2	17	4/29/2017	100
PARKSIDE AV	0100	BOB HOPE DR	END	580	38	22,040	Residential/Local	AC	2	2	5/5/2017	10
PARKSIDE AV	0200	KEYSTONE ST	LAMER ST	295	28	8,260	Residential/Local	AC	2	3	5/8/2017	61
PARKSIDE AV	0300	LAMER ST	PARISH PL	634	28	17,752	Residential/Local	AC	2	3	5/8/2017	73
PARKSIDE AV	0400	PARISH PL	ORCHARD DR	312	34	10,582	Residential/Local	AC	2	3	5/8/2017	96
PARKSIDE AV	0500	ORCHARD DR	REESE PL	336	34	11,414	Residential/Local	AC	2	3	5/8/2017	96
PARKSIDE AV	0600	REESE PL	SPARKS ST	324	34	11,026	Residential/Local	AC	2	3	5/8/2017	88
PARKSIDE AV	0700	SPARKS ST	BEACHWOOD DR	328	34	11,156	Residential/Local	AC	2	3	5/8/2017	94
PARKSIDE AV	0800	BEACHWOOD DR	GRIFFITH PARK DR	322	34	10,946	Residential/Local	AC	2	3	5/8/2017	96
PARKSIDE AV	0900	GRIFFITH PARK DR	MARIPOSA ST	290	34	9,857	Residential/Local	AC	2	3	5/8/2017	96
PASEO REDONDO	0100	SHERLOCK DR	VIA CARMELITA	451	27	12,177	Residential/Local	AC/AC	2	6	5/16/2017	92
PASEO REDONDO	0200	VIA CARMELITA	LA RAMBLA	695	22	15,290	Residential/Local	AC	2	6	5/16/2017	100

Street Name	Section ID	From	To	Length (ft)	Width (ft)	Area (sf)	Functional Class	Surface Type	# of Lanes	Zones	PCI Date	PCI
PASEO REDONDO	0300	LA RAMBLA	VIA ALTA	1,240	22	27,280	Residential/Local	AC/AC	2	6	5/16/2017	100
PASS AV	0100	OLIVE AV	MCFARIANE AVE	543	58	31,494	Minor Arterial	AC	4	1	5/5/2017	33
PASS AV	0200	MCFARIANE AVE	NATIONAL AVE	343	58	19,894	Minor Arterial	AC	4	1	5/5/2017	33
PASS AV	0300	NATIONAL AVE	RIVERSIDE DR	388	58	22,504	Minor Arterial	AC	4	1	5/5/2017	33
PASS AV	0400	RIVERSIDE DR	ALAMEDA AV	247	62	15,271	Minor Arterial	AC	4	1	5/4/2017	67
PASS AV	0500	ALAMEDA AV	VENTURA FRWY	321	60	19,286	Minor Arterial	AC	2	1	5/4/2017	59
PASS AV	0600	OVERPASS	HEFFRON DR	226	56	12,640	Minor Arterial	AC	4	1	5/4/2017	8
PASS AV	0700	HEFFRON DR	OAK ST	490	62	30,380	Minor Arterial	AC	4	1	5/4/2017	15
PASS AV	0800	OAK ST	TOLUCA PARK DR	589	60	35,340	Minor Arterial	AC	4	1	5/4/2017	40
PASS AV	0900	TOLUCA PARK DR	VERDUGO AV	732	34	24,892	Minor Arterial	AC	2	1	5/4/2017	40
PASS AV	1000	VERDUGO AV	CLARK AV	1,247	34	42,044	Minor Arterial	AC	2	12	5/24/2017	100
PASS AV	1100	CLARK AV	MAGNOLIA BLVD	1,307	34	44,438	Minor Arterial	AC	2	12	5/24/2017	100
PASS AV	1200	MAGNOLIA BLVD	WHITNALL HWY	1,355	33	44,715	Minor Arterial	AC	2	12	5/24/2017	100
PASS AV	1300	CHANDLER BLVD	EVERGREEN ST	394	37	14,578	Residential/Local	AC	2	12	5/24/2017	19
PASS AV	1400	EVERGREEN ST	BURBANK BLVD	834	37	30,858	Residential/Local	AC	2	12	5/24/2017	19
PASS AV	1500	BURBANK BLVD	HATTERAS ST	921	36	33,416	Collector	AC	2	13	5/19/2017	71
PASS AV	1600	HATTERAS ST	ALLAN AV	599	34	20,350	Collector	AC	2	13	5/19/2017	59
PASS AV	1700	EDISON BLVD	JEFFRIES AV	1,121	36	40,370	Collector	AC/AC	2	13	4/29/2017	99
PASS AV	1800	JEFFRIES AV	VICTORY BLVD	1,287	36	46,332	Residential/Local	AC/AC	2	13	4/29/2017	99
PASS AV	1900	VICTORY BLVD	MONTEREY AV	626	36	22,572	Residential/Local	AC	2	19	4/26/2017	46
PASS AV	2000	MONTEREY AV	PACIFIC AV	638	36	22,993	Residential/Local	AC	2	19	4/26/2017	43
PEPPER ST	0100	EDISON BLVD	ALLAN AV	836	34	28,424	Residential/Local	AC	2	13	5/19/2017	47
PEPPER ST	0200	ALLAN AV	JEFFRIES AV	1,327	35	45,847	Residential/Local	AC/AC	2	13	5/19/2017	89
PEPPER ST	0300	JEFFRIES AV	VICTORY BLVD	1,282	34	43,573	Residential/Local	AC/AC	2	13	5/19/2017	79
PEPPER ST	0400	VICTORY BLVD	PACIFIC AV	1,266	36	45,591	Residential/Local	AC	2	19	5/19/2017	43
PEYTON AV	0100	KEYSTONE ST	LAMER ST	261	36	9,415	Residential/Local	AC	2	18	5/31/2017	65
PEYTON AV	0200	LAMER ST	PARISH PL	361	36	12,866	Residential/Local	AC	2	18		*
PEYTON AV	0300	PARISH PL	CHURCH ST	279	30	8,321	Residential/Local	AC	2	18		*
PEYTON AV	0400	CHURCH ST	JACKSON ST	358	30	10,768	Residential/Local	AC	2	18		*
PEYTON AV	0500	JACKSON ST	LANDIS ST	301	30	9,150	Residential/Local	AC	2	18		*
PEYTON AV	0600	LANDIS ST	KEELER ST	342	30	10,242	Residential/Local	AC	2	18		*
PEYTON AV	0700	KEELER ST	GRISMER AV	493	30	14,749	Residential/Local	AC	2	18		*
PEYTON AV	0800	GRISMER AV	GLENOAKS BLVD	295	30	8,839	Residential/Local	AC	2	18		*
PRICE DR	0100	JOLLEY DR	KENNETH RD	805	36	28,963	Residential/Local	AC	2	17	6/1/2017	31
PRISCILLA LN	0100	VERDUGO AV	CLARK AV	1,321	36	47,528	Residential/Local	AC	2	12	4/29/2017	99
PROSPECT AV	0100	END	SAN FERNANDO BLVD	632	34	21,489	Residential/Local	AC/AC	2	4	5/11/2017	100
PROVIDENCIA AV	0100	MAIN ST	VERDUGO DR	786	36	28,295	Residential/Local	AC	2	3	4/24/2017	48
PROVIDENCIA AV	0200	VERDUGO DR	LAKE ST	1,083	34	37,211	Residential/Local	AC	2	4	4/24/2017	11
PROVIDENCIA AV	0300	LAKE ST	VARNEY ST	720	33	23,760	Residential/Local	AC	2	4	4/24/2017	12
PROVIDENCIA AV	0400	VARNEY ST	FLOWER ST	351	33	11,583	Residential/Local	AC	2	4	4/24/2017	12
PROVIDENCIA AV	0500	BONNYWOOD PL	SAN FERNANDO BLVD	1,028	45	46,260	Residential/Local	AC	2	4	4/24/2017	98
PROVIDENCIA AV	0600	SAN FERNANDO BLVD	3RD ST	547	34	18,598	Collector	AC/AC	2	5	4/24/2017	100
PROVIDENCIA AV	0700	3RD ST	GLENOAKS BL (W)	499	36	18,082	Collector	AC/AC	2	5	4/24/2017	100
PROVIDENCIA AV	0800	GLENOAKS BL (W)	6TH ST	1,066	34	36,244	Collector	AC/AC	2	5	4/24/2017	75
PROVIDENCIA AV	0900	6TH ST	7TH ST	565	36	20,331	Collector	AC	2	5	4/22/2017	35
PROVIDENCIA AV	1000	7TH ST	KENNETH RD	560	36	20,172	Collector	AC	2	5	4/22/2017	28
PROVIDENCIA AV	1100	KENNETH RD	BEL AIRE DR	1,118	36	40,246	Residential/Local	AC/AC	2	6	4/22/2017	100
PROVIDENCIA AV	1200	BEL AIRE DR	SUNSET CANYON DR	1,120	37	40,902	Residential/Local	AC	2	6	4/22/2017	42

Street Name	Section ID	From	To	Length (ft)	Width (ft)	Area (sf)	Functional Class	Surface Type	# of Lanes	Zones	PCI Date	PCI
PROVIDENCIA AV	1300	SUNSET CANYON DR	VIA PROVIDENCIA	454	32	14,528	Residential/Local	AC/AC	2	6	4/22/2017	100
PROVIDENCIA AV	1400	VIA PROVIDENCIA	END	142	32	4,544	Residential/Local	AC/AC	2	6	4/22/2017	100
PURVIS DR	0100	END	KENNETH RD	153	29	4,437	Residential/Local	AC/AC	2	17	4/29/2017	100
RAWLINSON CT	0100	ALLEY N/O VALLEY HEAR	REVAL CT	1,040	20	20,771	Residential/Local	AC	2	2	6/15/2017	96
REDWOOD ST	0100	ALLEY N/O VALLEY HEAR	REVAL CT	574	18	10,332	Residential/Local	AC	2	2	6/15/2017	97
REESE PL	0100	VALLEY HEART DR	RIVERSIDE DR	293	36	10,538	Residential/Local	AC	2	3	5/8/2017	12
REESE PL	0200	RIVERSIDE DR	PARKSIDE AV	766	36	27,562	Residential/Local	AC	2	3	5/8/2017	13
REESE PL	0300	PARKSIDE AV	ALAMEDA AV	636	36	22,888	Residential/Local	AC	2	3	5/8/2017	8
REESE PL	0400	ALAMEDA AV	END	1,080	34	36,709	Residential/Local	AC	2	3	5/8/2017	21
REESE PL	0500	OAK ST	OLIVE AV	1,104	36	39,744	Residential/Local	AC	2	3	5/8/2017	42
REESE PL	0600	OLIVE AV	VERDUGO AV	123	30	3,697	Residential/Local	AC	2	3	5/8/2017	98
REESE PL	0700	VERDUGO AV	CLARK AV	1,314	34	44,670	Residential/Local	AC	2	10	6/5/2017	13
REESE PL	0800	CLARK AV	MAGNOLIA BLVD	1,317	36	47,488	Residential/Local	AC	2	10	6/5/2017	12
REESE PL	0900	MAGNOLIA BLVD	CHANDLER BLVD	1,273	34	43,283	Residential/Local	AC	2	10	6/5/2017	56
REESE PL	1000	CHANDLER BLVD	BURBANK BLVD	1,246	36	44,862	Residential/Local	AC	2	10	6/2/2017	10
REESE PL	1100	BURBANK BLVD	VICTORY BLVD	944	36	33,907	Residential/Local	AC	2	14	5/30/2017	6
REESE PL	1200	VICTORY BLVD	MONTEREY AV	637	36	22,935	Residential/Local	AC/AC	2	15	5/8/2017	100
REESE PL	1300	MONTEREY AV	RAILROAD	533	39	20,998	Residential/Local	AC/AC	2	15	5/8/2017	100
REESE PL	1400	WINONA AV	GLENOAKS BLVD	291	36	10,476	Residential/Local	AC	2	18	6/1/2017	48
REESE PL	1500	GLENOAKS BLVD	TULARE AV	944	34	32,400	Residential/Local	AC	2	18	6/1/2017	47
REESE PL	1600	TULARE AV	6TH ST	281	34	9,554	Residential/Local	AC	2	17	6/1/2017	64
REESE PL	1700	6TH ST	SCOTT RD	474	34	16,116	Residential/Local	AC	2	17	6/1/2017	47
REMY PL	0100	HAVEN WY	END	615	34	20,910	Residential/Local	AC	2	16	5/23/2017	51
REVAL CT	0100	CALIFORNIA ST	RAWLINSON CT	247	20	4,941	Residential/Local	AC	2	2	6/15/2017	97
REVAL CT	0200	RAWLINSON CT	FAIRVIEW ST	230	20	4,609	Residential/Local	AC	2	2	6/15/2017	74
REVAL CT	0300	FAIRVIEW ST	REDWOOD ST	194	20	3,887	Residential/Local	AC	2	2	6/15/2017	95
REVAL CT	0400	REDWOOD ST	NIAGARA ST	205	20	4,095	Residential/Local	AC	2	2	6/15/2017	96
REYNOLDS DR	0100	VIEWCREST DR	HAVEN WY	264	34	8,967	Residential/Local	AC	2	17	5/23/2017	50
RICHARD ST	0100	CAMBRIDGE DR	ETON DR	758	36	27,288	Residential/Local	AC/AC	2	16	5/25/2017	100
RICHARD ST	0200	ETON DR	STANFORD RD	416	35	14,761	Residential/Local	AC/AC	2	16	5/25/2017	100
RIVERSIDE DR	0100	CLYBOURN AV	VALLEY ST	469	66	30,954	Minor Arterial	AC	4	1	5/4/2017	14
RIVERSIDE DR	0200	VALLEY ST	ROSE ST	358	66	23,628	Minor Arterial	AC	4	1	5/4/2017	33
RIVERSIDE DR	0300	ROSE ST	ALAMEDA AV	340	78	26,432	Minor Arterial	AC	4	1	5/4/2017	61
RIVERSIDE DR	0400	ALAMEDA AV	PASS AV	437	72	31,305	Minor Arterial	AC	4	1	5/4/2017	55
RIVERSIDE DR	0500	PASS AV	MAPLE ST	359	66	23,637	Minor Arterial	AC	4	1	5/4/2017	43
RIVERSIDE DR	0600	MAPLE ST	KENWOOD ST	332	66	21,898	Minor Arterial	AC	4	1	5/4/2017	59
RIVERSIDE DR	0700	KENWOOD ST	SCREENLAND DR	324	72	23,255	Minor Arterial	AC	4	1	5/4/2017	77
RIVERSIDE DR	0800	SCREENLAND DR	HOLLYWOOD WY	335	72	24,111	Minor Arterial	AC	5	1	5/4/2017	57
RIVERSIDE DR	0900	HOLLYWOOD WY	OLIVE AV	459	74	33,891	Minor Arterial	AC	2	1	5/4/2017	51
RIVERSIDE DR	1000	OLIVE AV	AVON ST	334	66	21,973	Minor Arterial	AC	4	1	5/4/2017	21
RIVERSIDE DR	1100	AVON ST	CALIFORNIA ST	553	66	36,493	Minor Arterial	AC	4	1	5/4/2017	28
RIVERSIDE DR	1200	CALIFORNIA ST	FAIRVIEW ST	919	66	60,705	Minor Arterial	AC	4	2	5/4/2017	19
RIVERSIDE DR	1300	FAIRVIEW ST	NIAGARA ST	389	66	25,673	Minor Arterial	AC	4	2	5/4/2017	13
RIVERSIDE DR	1400	NIAGARA ST	GAYLORD DR	210	66	13,791	Minor Arterial	AC	4	2	5/4/2017	12
RIVERSIDE DR	1500	GAYLORD DR	BOB HOPE DR	261	66	17,213	Minor Arterial	AC	4	2	5/4/2017	15
RIVERSIDE DR	1600	BOB HOPE DR	BUENA VISTA ST	1,490	66	98,749	Minor Arterial	AC	4	2	5/4/2017	26
RIVERSIDE DR	1700	BUENA VISTA ST	KEYSTONE ST	1,396	65	90,740	Minor Arterial	AC	4	2	5/5/2017	42
RIVERSIDE DR	1800	KEYSTONE ST	PARISH PL	681	66	44,920	Minor Arterial	AC	2	3	5/9/2017	49

Street Name	Section ID	From	To	Length (ft)	Width (ft)	Area (sf)	Functional Class	Surface Type	# of Lanes	Zones	PCI Date	PCI
RIVERSIDE DR	1900	PARISH PL	ORCHARD DR	331	66	21,808	Minor Arterial	AC	2	3	5/9/2017	45
RIVERSIDE DR	2000	ORCHARD DR	REESE PL	339	66	22,383	Minor Arterial	AC	2	3	5/9/2017	24
RIVERSIDE DR	2100	REESE PL	SPARKS ST	321	66	21,158	Minor Arterial	AC	2	3	5/9/2017	53
RIVERSIDE DR	2200	SPARKS ST	BEACHWOOD DR	370	66	24,402	Minor Arterial	AC	2	3	5/9/2017	100
RIVERSIDE DR	2300	BEACHWOOD DR	GRIFFITH PARK DR	366	66	24,147	Minor Arterial	AC	2	3	5/9/2017	100
RIVERSIDE DR	2400	GRIFFITH PARK DR	MARIPOSA ST	362	66	23,779	Minor Arterial	AC	2	3	5/9/2017	35
RIVERSIDE DR	2500	MARIPOSA ST	MAIN ST	1,531	65	99,515	Minor Arterial	AC	2	3	5/9/2017	20
RIVERSIDE DR	2600	MAIN ST	CHAVEZ ST	1,080	65	70,693	Minor Arterial	AC	2	3	5/9/2017	23
ROGERS PL	0100	GRISMER AV	KEELER ST	661	34	22,495	Residential/Local	AC	2	18	5/31/2017	49
ROLLING RIDGE DR	0100	HAVEN WY	BRACE CANYON RD	852	34	28,932	Residential/Local	AC	2	17	5/23/2017	51
ROSE ST	0100	LAKESIDE DR	HOOD AV	322	34	10,916	Collector	AC	2	1	4/25/2017	33
ROSE ST	0200	HOOD AV	FRANKLIN AV	304	34	10,327	Collector	AC	2	1	4/25/2017	37
ROSE ST	0300	FRANKLIN AV	TOLUCA LAKE AV	355	34	12,093	Collector	AC	2	1	4/25/2017	40
ROSE ST	0400	TOLUCA LAKE AV	WARNER BLVD	389	34	13,259	Collector	AC	2	1	4/25/2017	40
ROSE ST	0500	WARNER BLVD	MC FARLANE AV	319	34	10,793	Collector	AC	2	1	4/25/2017	35
ROSE ST	0600	MC FARLANE AV	NATIONAL AV	306	34	10,407	Collector	AC	2	1	4/25/2017	34
ROSE ST	0700	NATIONAL AV	RIVERSIDE DR	677	35	23,704	Collector	AC	2	1	4/25/2017	17
ROSE ST	0800	RIVERSIDE DR	END	436	33	14,388	Residential/Local	AC	2	1	4/25/2017	15
ROSE ST	0900	TOLUCA PARK DR	CLARK AV	1,178	34	40,104	Residential/Local	AC	2	12	4/28/2017	2
ROSE ST	1000	CLARK AV	MAGNOLIA BLVD	1,276	36	45,936	Residential/Local	PCC	2	12	4/28/2017	68
ROSE ST	1100	MAGNOLIA BLVD	CHANDLER BLVD	1,266	36	45,580	Residential/Local	AC	2	12	4/28/2017	64
ROSE ST	1200	WHITNALL HWY	HATTERAS ST	1,156	35	40,781	Residential/Local	AC	2	13	4/28/2017	35
ROSE ST	1300	HATTERAS ST	ALLAN AV	634	36	22,838	Residential/Local	AC	2	13	4/28/2017	44
ROSE ST	1400	ALLAN AV	EDISON BLVD	420	36	15,118	Residential/Local	AC	2	13	4/28/2017	50
ROSE ST	1500	EDISON BLVD	JEFFRIES AV	787	36	28,323	Residential/Local	AC	2	13	4/28/2017	35
ROSE ST	1600	JEFFRIES AV	VICTORY BLVD	1,290	36	46,458	Residential/Local	AC	2	13	4/28/2017	78
ROSE ST	1700	VICTORY BLVD	PACIFIC AV	1,259	36	45,311	Residential/Local	AC	2	19	4/28/2017	51
ROSELLI ST	0100	6TH ST	KENNETH RD	1,106	36	39,832	Residential/Local	AC	2	5	5/16/2017	65
ROSEMARY LN	0100	VERDUGO AV	CLARK AV	1,375	36	49,883	Residential/Local	AC	2	11	6/6/2017	77
ROSITA AV	0100	PARISH PL	GLENOAKS BLVD	1,263	35	43,839	Residential/Local	AC	2	18		*
RUDELL RD	0100	VIA MONTANA	END	355	33	11,715	Residential/Local	AC	2	6	5/17/2017	44
SAN FERNANDO BL	0100	SPAZIER AV	ALAMEDA AV	353	63	22,337	Arterial	AC	4	4	5/11/2017	100
SAN FERNANDO BL	0200	ALAMEDA AV	VALENCIA AV	342	64	21,887	Arterial	AC	4	4	5/11/2017	100
SAN FERNANDO BL	0300	VALENCIA AV	ELMWOOD AV	399	64	25,536	Arterial	AC	4	4	5/11/2017	93
SAN FERNANDO BL	0400	ELMWOOD AV	CEDAR AV	393	64	25,161	Arterial	AC	4	4	5/11/2017	75
SAN FERNANDO BL	0500	CEDAR AV	PROVIDENCIA AV	409	64	26,159	Arterial	AC	4	4	5/11/2017	76
SAN FERNANDO BL	0600	PROVIDENCIA AV	SANTA ANITA AV	382	64	24,446	Arterial	AC	4	4	5/11/2017	83
SAN FERNANDO BL	0700	SANTA ANITA AV	VERDUGO AV	358	64	22,924	Arterial	AC	4	4	5/11/2017	69
SAN FERNANDO BL	0800	VERDUGO AV	TUJUNGA AV	359	34	12,206	Arterial	PCC	2	4	5/11/2017	97
SAN FERNANDO BL	0900	TUJUNGA AV	ANGELENO AV	367	34	12,518	Arterial	PCC	2	4	5/11/2017	92
SAN FERNANDO BL	1000	ANGELENO AV	OLIVE AV	343	34	11,618	Arterial	PCC	2	4	5/11/2017	96
SAN FERNANDO BL	1100	OLIVE AV	ORANGE GROVE AV	360	34	12,250	Arterial	PCC	2	4	5/11/2017	96
SAN FERNANDO BL	1200	ORANGE GROVE AV	PALM AV	365	34	12,381	Arterial	PCC	2	4	5/11/2017	97
SAN FERNANDO BL	1300	PALM AV	MAGNOLIA BLVD	356	34	12,083	Arterial	PCC	2	4	5/11/2017	94
SAN FERNANDO BL	1400	CYPRESS AV	1ST ST	592	48	28,416	Arterial	PCC	2	8	5/22/2017	100
SAN FERNANDO BL	1500	1ST ST	BURBANK BLVD	444	48	21,312	Arterial	PCC	2	8	5/22/2017	100
SAN FERNANDO BL	1600	BURBANK BLVD	WALNUT AV	442	71	31,508	Arterial	AC	4	8	5/22/2017	60
SAN FERNANDO BL	1700	WALNUT AV	DELAWARE RD	455	72	32,764	Arterial	AC	4	8	5/22/2017	58

Street Name	Section ID	From	To	Length (ft)	Width (ft)	Area (sf)	Functional Class	Surface Type	# of Lanes	Zones	PCI Date	PCI
SAN FERNANDO BL	1800	DELAWARE RD	CORNELL DR	351	72	25,254	Arterial	AC	4	8	5/22/2017	61
SAN FERNANDO BL	1900	CORNELL DR	BETHANY RD	361	73	26,448	Arterial	AC	4	8	5/22/2017	65
SAN FERNANDO BL	2000	BETHANY RD	SCOTT RD	508	70	35,730	Arterial	AC	4	8	5/22/2017	61
SAN FERNANDO BL	2100	SCOTT RD	ANDOVER DR	819	66	54,054	Arterial	AC	4	15	5/22/2017	49
SAN FERNANDO BL	2200	ANDOVER DR	GRISMER AV	518	72	37,296	Arterial	AC	4	15	5/22/2017	66
SAN FERNANDO BL	2300	WIDTH CHANGE	GRISMER AV	303	72	21,816	Arterial	AC	4	15	5/22/2017	49
SAN FERNANDO BL (E)	0200	WINONA AV	PRIVATE	407	46	18,699	Residential/Local	AC	2	20	4/27/2017	91
SAN FERNANDO BL (E)	0300	PRIVATE	TULARE AV	1,133	46	52,120	Residential/Local	AC	2	20	4/27/2017	13
SAN FERNANDO BL (E)	0400	TULARE AV	ONTARIO ST	533	46	24,537	Residential/Local	AC	2	20	4/27/2017	13
SAN FERNANDO BL (E)	0500	ONTARIO ST	CALIFORNIA ST	441	46	20,262	Residential/Local	AC	2	20	4/27/2017	43
SAN FERNANDO BL (E)	0600	CALIFORNIA ST	LIMA ST	402	47	18,908	Residential/Local	AC	2	20	4/27/2017	49
SAN FERNANDO BL (E)	0700	LIMA ST	AVON ST	425	58	24,552	Residential/Local	AC	2	20	4/27/2017	17
SAN FERNANDO BL (E)	0800	AVON ST	HOLLYWOOD WY	341	60	20,384	Residential/Local	AC	2	20	4/27/2017	51
SAN FERNANDO BL (E)	0900	HOLLYWOOD WY	CITY LIMIT	457	54	24,678	Residential/Local	AC	2	20	4/27/2017	39
SAN FERNANDO BL (NB)	0100	WIDTH CHANGE	KEELER ST	465	30	13,950	Arterial	AC	2	18	5/22/2017	36
SAN FERNANDO BL (NB)	0200	KEELER ST	LANDIS ST	498	30	14,940	Arterial	AC	2	18	5/22/2017	36
SAN FERNANDO BL (NB)	0300	LANDIS ST	OFF RAMP OVERPASS	1,200	28	33,451	Arterial	AC	2	18	5/22/2017	28
SAN FERNANDO BL (W)	0100	VICTORY PL	LINCOLN ST	1,275	60	76,500	Arterial	AC	2	18	5/22/2017	98
SAN FERNANDO BL (W)	0200	LINCOLN ST	BRIGHTON ST	432	62	26,784	Arterial	AC	4	18	5/22/2017	57
SAN FERNANDO BL (W)	0300	BRIGHTON ST	BUENA VISTA ST	522	62	32,386	Arterial	AC	4	18	5/22/2017	41
SAN FERNANDO BL (W)	0400	BUENA VISTA ST	FREDERIC ST	327	62	20,285	Arterial	AC	4	20	5/22/2017	27
SAN FERNANDO BL (W)	0500	FREDERIC ST	WINONA AV	522	62	32,367	Arterial	AC	4	20	5/22/2017	32
SAN FERNANDO BL (W)	0600	WINONA AV	FLOYD ST	970	62	60,143	Arterial	AC	4	20	5/22/2017	33
SAN FERNANDO BL (W)	0700	FLOYD ST	ONTARIO ST	724	62	44,907	Arterial	AC	4	20	5/22/2017	28
SAN FERNANDO BL (W)	0800	ONTARIO ST	630' S/O HOLLYWOOD W	1,061	66	70,026	Arterial	AC	4	20	5/22/2017	5
SAN FERNANDO BL (W)	0900	630' S/O HOLLYWOOD W	325' N/O HOLLYWOOD W	862	66	56,892	Arterial	PCC	4	20	5/22/2017	88
SAN FERNANDO BL (W)	1000	HOLLYWOOD WY	COHASSET ST	477	66	31,482	Arterial	AC	4	20	5/22/2017	13
SAN JOSE AV	0100	3RD ST	GLENOAKS BLVD	506	36	18,216	Residential/Local	AC	2	8	5/24/2017	43
SAN JOSE AV	0200	GLENOAKS BLVD	6TH ST	1,088	35	38,338	Residential/Local	AC	2	8	5/24/2017	44
SAN JOSE AV	0300	6TH ST	KENNETH RD	1,127	36	40,555	Residential/Local	AC	2	8	5/24/2017	65
SAN JOSE AV	0400	KENNETH RD	BEL AIRE DR	1,118	36	40,281	Residential/Local	AC	2	7	5/24/2017	48
SAN JOSE AV	0500	BEL AIRE DR	SUNSET CANYON DR	1,093	36	39,372	Residential/Local	AC	2	7	5/24/2017	29
SANCOLA AV	0100	CITY LIMIT	CLARK AV	82	36	2,964	Residential/Local	AC	2	12	6/7/2017	42
SANTA ANITA AV	0100	VERDUGO DR	LAKE ST	1,071	34	36,422	Residential/Local	AC	2	4	5/1/2017	52
SANTA ANITA AV	0200	BONNYWOOD PL	1ST ST	317	33	10,461	Residential/Local	AC/AC	2	4	4/24/2017	98
SANTA ANITA AV	0300	1ST ST	SAN FERNANDO BLVD	549	34	18,666	Residential/Local	AC/AC	2	4	4/24/2017	100
SANTA ANITA AV	0400	SAN FERNANDO BLVD	3RD ST	526	38	19,983	Residential/Local	AC/AC	2	5	5/11/2017	80
SANTA ANITA AV	0500	3RD ST	GLENOAKS BLVD	500	38	19,024	Residential/Local	AC/AC	2	5	5/11/2017	89
SANTA ANITA AV	0600	GLENOAKS BLVD	6TH ST	1,089	35	37,859	Residential/Local	AC/AC	2	5	4/19/2017	98
SANTA ANITA AV	0700	6TH ST	7TH ST	564	34	19,198	Residential/Local	AC/AC	2	5	4/19/2017	95
SANTA ANITA AV	0800	7TH ST	KENNETH RD	560	34	19,059	Residential/Local	AC/AC	2	5	4/19/2017	95
SANTA ANITA AV	0900	KENNETH RD	BEL AIRE DR	1,117	36	40,203	Residential/Local	AC/AC	2	6	4/19/2017	100
SANTA ANITA AV	1000	BEL AIRE DR	SUNSET CANYON DR	1,108	36	39,890	Residential/Local	AC/AC	2	6	4/19/2017	100
SARAH ST	0100	OAK ST	CLYBOURN AV	1,155	37	42,735	Residential/Local	AC	2	1	4/25/2017	94
SCOTT RD	0100	WALNUT AV	SAN FERNANDO BLVD	1,161	36	41,496	Residential/Local	AC	2	15	4/27/2017	53
SCOTT RD	0200	SAN FERNANDO BL	EAST AV	827	38	31,426	Collector	AC	2	16	4/27/2017	10
SCOTT RD	0300	EAST AV	ANDOVER DR	827	37	30,599	Collector	AC	2	16	4/27/2017	12
SCOTT RD	0400	ANDOVER DR	GLENOAKS BLVD	1,565	37	57,905	Collector	AC	2	16	4/27/2017	23

Street Name	Section ID	From	To	Length (ft)	Width (ft)	Area (sf)	Functional Class	Surface Type	# of Lanes	Zones	PCI Date	PCI
SCOTT RD	0500	GLENOAKS BLVD	STANFORD RD	299	32	9,568	Collector	AC	2	16	4/27/2017	33
SCOTT RD	0600	STANFORD RD	GROTON DR	387	33	12,783	Collector	AC	2	16	4/27/2017	40
SCOTT RD	0700	GROTON DR	HAMPTON RD	401	32	12,847	Collector	AC	2	16	4/27/2017	57
SCOTT RD	0800	HAMPTON RD	IRVING DR	391	32	12,543	Collector	AC	2	16	4/27/2017	57
SCOTT RD	0900	IRVING DR	JAMESTOWN RD	412	36	14,846	Collector	AC	2	16	4/27/2017	53
SCOTT RD	1000	JAMESTOWN RD	TULARE AVE	356	36	12,852	Collector	AC	2	16	4/27/2017	43
SCOTT RD	1100	TULARE AVE	6TH ST	278	36	10,046	Collector	AC/AC	2	17	4/22/2017	100
SCOTT RD	1200	6TH ST	REESE PL	437	36	15,704	Collector	AC/AC	2	17	4/22/2017	100
SCOTT RD	1300	REESE PL	ORCHARD DR	231	36	8,316	Collector	AC/AC	2	17	4/22/2017	100
SCOTT RD	1400	ORCHARD RD	KENNETH RD	510	36	18,360	Collector	AC/AC	2	17	4/22/2017	100
SCOTT RD	1500	KENNETH RD	JOLLEY DR	465	34	15,740	Collector	AC/AC	2	17	4/22/2017	100
SCOTT RD	1600	JOLLEY DR	HAROLD CR	254	34	8,541	Collector	AC/AC	2	17	4/22/2017	100
SCOTT RD	1700	HAROLD CR	HAVEN WY	218	34	7,518	Collector	AC/AC	2	17	4/22/2017	100
SCOTT RD	1800	HAVEN WY	LAMER ST	701	36	25,142	Collector	AC/AC	2	17	4/22/2017	100
SCOTT RD	1900	LAMER ST	KEYSTONE ST	282	36	10,155	Residential/Local	AC/AC	2	17	4/22/2017	100
SCOTT RD	2000	KEYSTONE ST	LINCOLN ST	588	34	20,016	Residential/Local	AC/AC	2	17	4/22/2017	100
SCOTT RD	2100	LINCOLN ST	BUENA VISTA ST	603	34	20,506	Residential/Local	AC/AC	2	17	4/22/2017	100
SCOTT RD	2200	BUENA VISTA ST	END	719	34	24,446	Residential/Local	AC	2	17	5/5/2017	54
SCREENLAND DR	0100	OLIVE AV	RIVERSIDE DR	507	34	17,245	Residential/Local	AC	2	1	5/3/2017	16
SCREENLAND DR	0200	END	HEFFRON DR	414	34	14,076	Residential/Local	AC	2	1	5/4/2017	4
SCREENLAND DR	0300	HEFFRON DR	OAK ST	704	34	23,914	Residential/Local	AC	2	1	5/4/2017	30
SCREENLAND DR	0400	VERDUGO AV	CLARK AV	1,256	36	45,221	Residential/Local	AC	2	12	4/21/2017	29
SCREENLAND DR	0500	CLARK AV	MAGNOLIA BLVD	1,295	36	46,648	Residential/Local	AC	2	12	4/21/2017	40
SCREENLAND DR	0600	MAGNOLIA BLVD	CHANDLER BLVD	1,270	36	45,703	Residential/Local	AC	2	12	4/21/2017	45
SCREENLAND DR	0700	CHANDLER BLVD	BURBANK BLVD	1,237	36	44,523	Residential/Local	AC	2	12	6/2/2017	42
SCREENLAND DR	0800	BURBANK BLVD	EDISON BLVD	453	34	15,466	Residential/Local	AC/AC	2	13	5/19/2017	95
SCREENLAND DR	0900	EDISON BLVD	ALLAN AV	541	34	18,398	Residential/Local	AC	2	13	5/19/2017	20
SCREENLAND DR	1000	JEFFRIES AV	VICTORY BLVD	1,266	36	45,583	Residential/Local	AC	2	13	5/19/2017	50
SCREENLAND DR	1100	VICTORY BLVD	PACIFIC AV	1,282	36	46,130	Residential/Local	AC	2	19	5/19/2017	27
SCREENLAND DR	1200	PACIFIC AV	VALHALLA DR	658	34	22,398	Residential/Local	AC	2	19	5/19/2017	42
SHELTON ST	0100	S END	ALAMEDA AV	372	38	14,138	Residential/Local	AC	2	3	5/9/2017	67
SHELTON ST	0200	ALAMEDA AV	N END	541	36	19,480	Residential/Local	AC	2	3	5/9/2017	26
SHELTON ST	0300	PALM AV	MAGNOLIA BLVD	629	36	22,659	Residential/Local	AC	2	9	6/5/2017	45
SHELTON ST	0400	MAGNOLIA BLVD	CHANDLER BLVD	1,278	36	45,998	Residential/Local	AC	2	9	6/2/2017	13
SHERLOCK DR	0100	CITY LIMIT	PSO REDONDO	457	34	15,538	Residential/Local	AC/AC	2	6	5/16/2017	98
SHERLOCK DR	0200	PSO REDONDO	ELMWOOD AV	798	36	28,728	Residential/Local	AC/AC	2	6	5/16/2017	40
SKYLINE DR	0100	COUNTRY CLUB DR	END	689	22	15,158	Residential/Local	AC/AC	2	6	5/17/2017	100
SPARKS ST	0100	RIVERSIDE DR	PARKSIDE AV	746	34	25,358	Residential/Local	AC	2	3	5/9/2017	100
SPARKS ST	0200	PARKSIDE AV	ALAMEDA AV	634	34	21,571	Residential/Local	AC	2	3	5/9/2017	100
SPARKS ST	0300	ALAMEDA AV	OAK ST	1,307	34	44,466	Residential/Local	AC	2	3	5/8/2017	100
SPARKS ST	0400	OAK ST	VERDUGO AV	1,287	36	46,338	Residential/Local	AC	2	3	5/8/2017	100
SPARKS ST	0500	VERDUGO AV	CLARK AV	1,295	34	44,324	Residential/Local	AC	2	9	5/25/2017	100
SPARKS ST	0600	CLARK AV	MAGNOLIA BLVD	1,302	36	46,870	Residential/Local	AC	2	9	5/25/2017	100
SPARKS ST	0700	MAGNOLIA BLVD	CHANDLER BLVD	1,272	36	45,785	Residential/Local	AC	2	9	5/25/2017	100
SPARKS ST	0800	CHANDLER BLVD	BURBANK BLVD	1,248	36	44,933	Residential/Local	AC	2	9	6/2/2017	86
SPARKS ST	0900	BURBANK BLVD	VICTORY BLVD	817	36	29,338	Residential/Local	AC	2	14	5/30/2017	36
SPARKS ST	1000	VICTORY BLVD	MONTEREY AV	639	34	21,734	Residential/Local	AC/AC	2	15	5/8/2017	100
SPARKS ST	1100	MONTEREY AV	RAILROAD	459	34	15,606	Residential/Local	AC/AC	2	15	4/28/2017	100

Street Name	Section ID	From	To	Length (ft)	Width (ft)	Area (sf)	Functional Class	Surface Type	# of Lanes	Zones	PCI Date	PCI
SPARKS ST	1200	GLENOAKS BLVD	TULARE AV	1,133	36	40,297	Residential/Local	AC	2	18		*
SPAZIER AV	0100	MAIN ST	CHAVEZ ST	630	34	21,429	Residential/Local	AC	2	3	5/10/2017	54
SPAZIER AV	0200	CHAVEZ ST	VICTORY BL	1,075	34	36,610	Residential/Local	AC	2	3	5/10/2017	11
SPAZIER AV	0300	VICTORY BLVD	CHANNEL	254	34	8,650	Residential/Local	AC/AC	2	4	5/10/2017	100
SPAZIER AV	0400	CHANNEL	LAKE ST	689	28	19,292	Residential/Local	AC/AC	2	4	5/8/2017	100
SPAZIER AV	0500	LAKE ST	MOSS ST	168	36	6,080	Residential/Local	AC/AC	2	4	5/8/2017	100
SPAZIER AV	0700	SAN FERNANDO BLVD	GLENOAKS BL (W)	1,038	34	35,624	Residential/Local	AC	2	5	5/11/2017	32
STANFORD RD	0100	SCOTT RD	6TH ST	921	34	31,307	Residential/Local	AC	2	16	6/1/2017	51
STANFORD RD	0200	JOLLEY DR	KAREN ST	244	36	8,784	Residential/Local	AC	2	16	5/25/2017	12
STANFORD RD	0300	KAREN ST	RICHARD ST	290	36	10,440	Residential/Local	AC	2	16	5/25/2017	12
STANFORD RD	0400	RICHARD ST	KENNETH RD	304	36	10,944	Residential/Local	AC	2	16	5/25/2017	12
STANFORD RD	0500	KENNETH RD	HILTON DR	609	36	21,924	Residential/Local	AC	2	16	5/25/2017	100
STARLIGHT CIR	0100	VISTA RDG	END	271	30	8,130	Residential/Local	AC	2	16	5/23/2017	51
STEPHEN RD	0100	JOLLEY DR	KENNETH RD	806	36	29,015	Residential/Local	AC/AC	2	16	5/25/2017	100
STEPHEN RD	0200	KENNETH RD	GROTON DR	950	36	34,092	Residential/Local	AC/AC	2	16	5/25/2017	100
STOUGH CANYON AV	0100	DE BELL DR	STOUGH CANYON MTWY	2,085	34	70,880	Residential/Local	AC	2	16	5/18/2017	92
SUNSET CANYON DR	0100	ALAMEDA AV	ELMWOOD AV	512	34	17,269	Collector	AC/AC	2	6	5/18/2017	100
SUNSET CANYON DR	0200	ELMWOOD AV	PROVIDENCIA AV	624	34	21,181	Collector	AC/AC	2	6	5/18/2017	100
SUNSET CANYON DR	0300	PROVIDENCIA AV	SANTA ANITA AV	374	34	12,652	Collector	AC/AC	2	6	5/18/2017	100
SUNSET CANYON DR	0400	SANTA ANITA AV	VERDUGO AV	366	34	12,504	Collector	AC/AC	2	6	5/18/2017	99
SUNSET CANYON DR	0500	VERDUGO AV	TUJUNGA AV	337	34	11,625	Collector	AC	2	6	5/18/2017	50
SUNSET CANYON DR	0600	TUJUNGA AV	ANGELENO AV	383	34	13,174	Collector	AC/AC	2	6	5/18/2017	96
SUNSET CANYON DR	0700	ANGELENO AV	OLIVE AV	416	34	14,214	Collector	AC	2	6	5/18/2017	41
SUNSET CANYON DR	0800	OLIVE AV	ORANGE GROVE TER	381	36	13,716	Collector	PCC	2	6	5/18/2017	55
SUNSET CANYON DR	0900	ORANGE GROVE TER	PALM AV	491	36	17,676	Collector	PCC	2	6	5/18/2017	67
SUNSET CANYON DR	1000	PALM AV	MAGNOLIA BLVD	458	36	16,488	Collector	PCC	2	6	5/18/2017	56
SUNSET CANYON DR	1100	MAGNOLIA BLVD	SAN JOSE AV	396	36	14,256	Collector	PCC	2	7	5/18/2017	50
SUNSET CANYON DR	1200	SAN JOSE AV	CYPRESS AV	379	36	13,719	Collector	PCC	2	7	5/18/2017	51
SUNSET CANYON DR	1300	CYPRESS AV	HARVARD RD	406	36	14,617	Collector	PCC	2	7	5/18/2017	71
SUNSET CANYON DR	1400	HARVARD RD	GRINNELL DR	401	36	14,448	Collector	PCC	2	7	5/18/2017	65
SUNSET CANYON DR	1500	GRINNELL DR	FAIRMOUNT RD	381	36	13,723	Collector	PCC	2	7	5/18/2017	67
SUNSET CANYON DR	1600	FAIRMOUNT RD	WALNUT AV	373	36	13,428	Collector	PCC	2	7	5/18/2017	72
SUNSET CANYON DR	1700	WALNUT AV	END	903	36	32,508	Residential/Local	AC	2	7	5/18/2017	9
THORNTON AV	0100	HOLLYWOOD WY	ONTARIO ST	1,268	46	58,325	Collector	AC/AC	2	20	5/17/2017	100
THORNTON AV	0200	ONTARIO ST	FAIRVIEW ST	311	46	14,269	Collector	AC/AC	2	20	5/17/2017	100
THORNTON AV	0300	FAIRVIEW ST	NIAGARA ST	334	46	15,351	Collector	AC/AC	2	20	5/17/2017	100
THORNTON AV	0400	NIAGARA ST	CATALINA ST	332	46	15,263	Collector	AC/AC	2	20	5/17/2017	100
THORNTON AV	0500	CATALINA ST	NAOMI ST	332	46	15,273	Collector	AC/AC	2	20	5/17/2017	100
THORNTON AV	0600	NAOMI ST	FREDERIC ST	330	46	15,216	Collector	AC	2	20	5/17/2017	37
THORNTON AV	0700	FREDERIC ST	BUENA VISTA ST	292	46	13,417	Collector	AC	2	20	5/17/2017	31
THORNTON AV	0800	BUENA VISTA ST	BRIGHTON ST	296	46	13,594	Collector	AC	2	18	5/24/2017	52
THORNTON AV	0900	BRIGHTON ST	LINCOLN ST	308	46	14,170	Collector	AC	2	18	5/24/2017	24
THURBER PL	0100	CITY LIMIT	VIA LA PAZ	635	22	13,970	Residential/Local	AC	2	6	5/16/2017	100
THURBER PL	0200	VIA LA PAZ	VIA ALTA	526	22	11,572	Residential/Local	AC/AC	2	6	5/16/2017	100
THURBER PL	0300	VIA ALTA	END	268	18	4,824	Residential/Local	AC/AC	2	6	5/16/2017	100
TOLUCA LAKE AV	0100	TOLUCA LAKE LN	ROSE ST	113	34	3,842	Residential/Local	AC	2	1	4/26/2017	40
TOLUCA LAKE AV	0200	ROSE ST	E END	440	34	14,960	Residential/Local	AC	2	1	6/20/2017	39
TOLUCA LAKE AV	0300	W END	OLIVE AV	179	34	6,086	Residential/Local	AC	2	1	6/20/2017	27

Street Name	Section ID	From	To	Length (ft)	Width (ft)	Area (sf)	Functional Class	Surface Type	# of Lanes	Zones	PCI Date	PCI
TOLUCA LAKE LN	0100	END	TOLUCA LAKE AVE	254	25	6,350	Residential/Local	AC	2	1	4/26/2017	36
TOLUCA PARK DR	0100	VERDUGO AV	CLYBOURN AV	689	56	38,513	Collector	AC	2	12	4/26/2017	47
TOLUCA PARK DR	0200	PASS AV	VERDUGO AV	904	57	51,868	Minor Arterial	AC	2	1	4/26/2017	32
TRUDI LN	0100	KEYSTONE ST	END	588	22	12,936	Residential/Local	AC	2	17	5/23/2017	93
TUFTS AV	0100	GLENOAKS BLVD	5TH ST	528	35	18,479	Residential/Local	AC/AC	2	16	5/17/2017	100
TUFTS AV	0200	5TH ST	6TH ST	556	36	19,999	Residential/Local	AC/AC	2	16	5/17/2017	100
TUFTS AV	0300	6TH ST	KENNETH RD	1,093	36	39,877	Residential/Local	AC/AC	2	16	5/17/2017	100
TUFTS AV	0400	KENNETH RD	BEL AIRE DR	1,134	36	41,136	Residential/Local	AC	2	16	5/17/2017	23
TUJUNGA AV	0100	VICTORY BLVD	LAKE ST	1,340	34	45,556	Residential/Local	AC/AC	2	4	5/10/2017	100
TUJUNGA AV	0200	1ST ST	SAN FERNANDO BLVD	527	34	17,918	Residential/Local	AC/AC	2	4	5/11/2017	99
TUJUNGA AV	0300	3RD ST	GLENOAKS BLVD	501	34	17,069	Residential/Local	AC	2	5	5/16/2017	40
TUJUNGA AV	0400	GLENOAKS BLVD	5TH ST	531	34	18,054	Residential/Local	AC	2	5	5/16/2017	12
TUJUNGA AV	0500	5TH ST	6TH ST	560	34	19,047	Residential/Local	AC	2	5	5/16/2017	38
TUJUNGA AV	0600	6TH ST	7TH ST	562	34	19,118	Residential/Local	AC	2	5	5/16/2017	28
TUJUNGA AV	0700	7TH ST	KENNETH RD	558	34	18,959	Residential/Local	AC	2	5	5/16/2017	46
TUJUNGA AV	0800	KENNETH RD	9TH ST	560	34	19,055	Residential/Local	AC	2	6	5/16/2017	49
TUJUNGA AV	0900	9TH ST	BEL AIRE DR	559	34	19,022	Residential/Local	AC	2	6	5/16/2017	41
TUJUNGA AV	1000	BEL AIRE DR	SUNSET CANYON DR	1,098	36	39,789	Residential/Local	AC	2	6	5/16/2017	46
TUJUNGA AV	1100	SUNSET CANYON DR	GIBSON CT	1,781	34	61,062	Residential/Local	AC	2	6	5/16/2017	34
TUJUNGA AV	1200	GIBSON CT	CAMINO DE VILLAS	1,105	34	37,483	Residential/Local	AC	2	6	5/16/2017	23
TULARE AV	0100	HOLLYWOOD WY	PARKING LOT	369	34	12,532	Residential/Local	AC	2	20	4/29/2017	79
TULARE AV	0200	SAN FERNANDO BLVD (E)	N CDS	453	22	9,966	Residential/Local	AC	2	20	5/22/2017	66
TULARE AV	0300	NAOMI ST	FREDERIC ST	268	34	9,101	Residential/Local	AC	2	20	4/29/2017	45
TULARE AV	0400	FREDERIC ST	BUENA VISTA ST	282	34	9,686	Residential/Local	AC	2	20	4/29/2017	56
TULARE AV	0500	BUENA VISTA ST	BRIGHTON ST	289	34	9,953	Collector	AC/AC	2	18	4/29/2017	100
TULARE AV	0600	BRIGHTON ST	LINCOLN ST	298	33	9,966	Collector	AC/AC	2	18	4/29/2017	100
TULARE AV	0700	LINCOLN ST	MYERS ST	311	32	10,023	Collector	AC/AC	2	18	4/29/2017	100
TULARE AV	0800	MYERS ST	KEYSTONE ST	167	38	6,358	Collector	AC/AC	2	18	4/29/2017	100
TULARE AV	0900	KEYSTONE ST	LAMER ST	342	33	11,286	Collector	AC/AC	2	18	4/29/2017	100
TULARE AV	1000	LLAMER ST	PARISH P	294	34	9,999	Collector	AC/AC	2	18	4/29/2017	100
TULARE AV	1100	PARISH PL	ORCHARD DR	239	34	8,128	Collector	AC/AC	2	18	4/29/2017	100
TULARE AV	1200	ORCHARD DR	REESE PL	251	34	8,519	Collector	AC/AC	2	18	4/29/2017	100
TULARE AV	1300	REESE PL	SPARKS ST	265	34	9,010	Collector	AC/AC	2	18	4/29/2017	100
TULARE AV	1400	SPARKS ST	SCOTT RD	193	34	6,562	Collector	AC/AC	2	18	4/29/2017	100
TULARE AV	1500	SCOTT RD	6TH ST	121	34	4,112	Residential/Local	AC	2	16	6/19/2017	100
UCLAN DR	0100	ANDOVER DR	KENNETH RD	1,107	36	39,541	Residential/Local	AC	2	16	5/16/2017	30
UCLAN DR	0200	KENNETH RD	BEL AIRE DR	1,131	36	40,716	Residential/Local	AC	2	16	5/16/2017	27
UNIVERSITY AV	0100	LELAND WY	BROADWAY	272	40	10,856	Residential/Local	AC	2	15	5/16/2017	47
UNIVERSITY AV	0200	GLENOAKS BLVD	5TH ST	529	34	17,963	Residential/Local	AC	2	16	5/16/2017	41
UNIVERSITY AV	0300	5TH ST	6TH ST	555	34	18,870	Residential/Local	AC	2	16	5/16/2017	48
UNIVERSITY AV	0400	6TH ST	KENNETH RD	1,110	34	37,685	Residential/Local	AC	2	16	5/16/2017	42
UNIVERSITY AV	0500	KENNETH RD	BEL AIRE DR	1,139	34	38,726	Residential/Local	AC	2	16	5/16/2017	44
VALENCIA AV	0100	MAIN ST	VICTORY BLVD	1,416	35	48,907	Residential/Local	AC	2	3	5/6/2017	47
VALENCIA AV	0200	VICTORY BLVD	CHANNEL	373	36	13,426	Residential/Local	AC/AC	2	4	5/10/2017	99
VALENCIA AV	0300	LAKE ST	MOSS ST	155	34	5,270	Residential/Local	AC/AC	2	4	5/8/2017	100
VALENCIA AV	0400	VARNEY ST	FLOWER ST	133	34	4,522	Residential/Local	AC	2	4	5/11/2017	19
VALENCIA AV	0500	SAN FERNANDO BLVD	GLENOAKS BL (W)	1,038	36	37,418	Residential/Local	AC/AC	2	5	5/16/2017	98
VALENCIA AV	0600	GLENOAKS BL (E)	6TH ST	1,040	36	37,138	Residential/Local	AC/AC	2	5	5/16/2017	95

Street Name	Section ID	From	To	Length (ft)	Width (ft)	Area (sf)	Functional Class	Surface Type	# of Lanes	Zones	PCI Date	PCI
VALENCIA AV	0700	6TH ST	KENNETH RD	1,089	34	36,946	Residential/Local	AC	2	5	5/16/2017	45
VALENCIA AV	0800	KENNETH RD	BEL AIRE DR	1,085	36	39,076	Residential/Local	AC	2	6	5/16/2017	51
VALENCIA AV	0900	BEL AIRE DR	END	940	30	28,200	Residential/Local	AC	2	6	5/16/2017	28
VALERIO ST	0100	CLYBOURN AV	DAMON WY	385	38	14,583	Residential/Local	AC	2	20	4/25/2017	41
VALHALLA DR	0200	PRIVATE	SCREENLAND DR	654	36	23,834	Residential/Local	PCC	2	19	5/17/2017	60
VALHALLA DR	0300	SCREENLAND DR	HOLLYWOOD WY	597	36	21,492	Residential/Local	PCC	2	19	5/17/2017	56
VALHALLA DR	0400	LIMA ST	ONTARIO ST	653	40	25,972	Residential/Local	AC	2	19	5/17/2017	48
VALLEY HEART DR	0100	CALIFORNIA ST	FAIRVIEW ST	495	30	14,910	Residential/Local	AC	2	2	5/6/2017	22
VALLEY HEART DR	0200	FAIRVIEW ST	NIAGARA ST	358	30	10,732	Residential/Local	AC	2	2	5/6/2017	21
VALLEY HEART DR	0300	NIAGARA ST	GAYLORD DR	206	30	6,166	Residential/Local	AC	2	2	5/6/2017	21
VALLEY HEART DR	0400	MORNINGSIDE DR	BEACHWOOD DR	469	40	18,741	Residential/Local	AC	2	3	5/9/2017	7
VALLEY HEART DR	0500	BEACHWOOD DR	MARIPOSA ST	1,002	40	40,010	Residential/Local	AC	2	3	5/9/2017	9
VALLEY ST	0100	END	WARNER BLVD	719	34	24,450	Residential/Local	AC	2	1	4/25/2017	31
VALLEY ST	0200	NATIONAL AV	RIVERSIDE DR	812	35	28,153	Residential/Local	AC	2	1	4/25/2017	52
VALLEY ST	0300	RIVERSIDE DR	END	416	34	14,144	Residential/Local	AC	2	1	4/25/2017	28
VALLEY ST	0400	TOLUCA PARK DR	CLARK AV	1,056	36	37,973	Residential/Local	AC	2	12	4/26/2017	61
VALLEY ST	0500	CLARK AV	MAGNOLIA BLVD	1,271	36	45,844	Residential/Local	PCC	2	12	5/1/2017	72
VALLEY ST	0600	MAGNOLIA BLVD	CHANDLER BLVD	1,266	36	45,487	Residential/Local	AC	2	12	4/26/2017	56
VALLEY ST	0700	CHANDLER BLVD	CLYBOURN AV	833	36	29,969	Residential/Local	AC	2	12	4/26/2017	43
VALLEY ST	0800	HATTERAS ST	ALLAN AV	616	34	20,948	Residential/Local	AC	2	13	4/26/2017	49
VALLEY ST	0900	ALLAN AV	EDISON BLVD	586	36	21,255	Residential/Local	AC	2	13	4/26/2017	59
VALLEY ST	1000	EDISON BLVD	JEFFRIES AV	622	34	21,102	Residential/Local	AC	2	13	4/26/2017	61
VALLEY ST	1100	JEFFRIES AV	VICTORY BLVD	1,291	36	46,463	Residential/Local	AC/AC	2	13	4/29/2017	99
VALLEY ST	1200	VICTORY BLVD	PACIFIC AV	1,257	34	42,734	Residential/Local	AC	2	19	4/26/2017	44
VALLEY ST	1300	VANOWEN PL	VANOWEN ST	284	42	11,928	Residential/Local	AC	2	19	5/17/2017	28
VALLEY VIEW CREST	0100	END	VISTA RDG	110	34	3,740	Residential/Local	AC	2	16	5/23/2017	51
VALPREDA ST	0100	EMPIRE AV	KENMERE AV	672	38	25,612	Residential/Local	AC	2	18		*
VANOWEN PL	0100	VALLEY ST	VANOWEN ST	709	42	29,778	Residential/Local	AC	2	19	5/17/2017	27
VANOWEN RAMP	0100	VANOWEN ST	HOLLYWOOD WY SB	2320	19	44080	Other	AC	1	19	6/10/2017	48
VANOWEN ST	0100	CITY LIMIT	VALLEY ST	1,022	53	53,967	Minor Arterial	AC	3	19	5/17/2017	27
VANOWEN ST	0200	VALLEY ST	VANOWEN PL	591	50	29,606	Minor Arterial	AC	3	19	5/17/2017	8
VANOWEN ST	0300	VANOWEN PL	HOLLYWOOD WY	2,105	51	108,084	Minor Arterial	AC	4	19	5/17/2017	8
VANOWEN ST	0400	HOLLYWOOD WY	LIMA ST	625	66	41,250	Minor Arterial	AC	4	19	5/17/2017	58
VANOWEN ST	0500	LIMA ST	ONTARIO ST	681	67	45,701	Minor Arterial	AC	4	19	5/17/2017	65
VANOWEN ST	0600	ONTARIO ST	FAIRVIEW ST	329	66	21,824	Minor Arterial	AC	4	19	5/17/2017	63
VANOWEN ST	0700	FAIRVIEW ST	NIAGARA ST	324	66	21,415	Minor Arterial	AC	4	19	5/17/2017	65
VANOWEN ST	0800	NIAGARA ST	CATALINA ST	327	66	21,620	Minor Arterial	AC	4	19	5/17/2017	66
VANOWEN ST	0900	CATALINA ST	NAOMI ST	328	65	21,448	Minor Arterial	AC	4	19	5/17/2017	64
VANOWEN ST	1000	NAOMI ST	FREDERIC ST	334	66	22,057	Minor Arterial	AC	4	19	5/17/2017	66
VANOWEN ST	1100	FREDERIC ST	BUENA VISTA ST	302	67	20,169	Minor Arterial	AC	5	19	5/17/2017	52
VARNEY ST	0100	LINDEN CT	LINDEN AV	269	29	7,801	Residential/Local	AC	2	4	5/11/2017	6
VARNEY ST	0200	LINDEN AV	ELM CT	376	29	10,904	Residential/Local	AC	2	4	5/11/2017	7
VARNEY ST	0400	ASH AV	VALENCIA AV	304	34	10,246	Residential/Local	AC	2	4	5/11/2017	8
VARNEY ST	0500	PROVIDENCIA AV	VERDUGO AV	733	34	24,924	Residential/Local	AC	2	4	5/6/2017	34
VARNEY ST	0600	MAGNOLIA BLVD	CYPRESS AV	773	34	26,281	Residential/Local	AC	2	9	5/16/2017	8
VERDUGO AV	0100	CLYBOURN AV	TOLUCA PARK DR	670	58	38,860	Minor Arterial	AC	4	1	5/5/2017	33
VERDUGO AV	0200	TOLUCA PARK DR	EVERGREEN ST	358	58	20,764	Minor Arterial	AC	4	1	5/5/2017	51
VERDUGO AV	0300	EVERGREEN ST	PASS AV	280	58	16,240	Minor Arterial	AC	4	1	5/5/2017	51

Street Name	Section ID	From	To	Length (ft)	Width (ft)	Area (sf)	Functional Class	Surface Type	# of Lanes	Zones	PCI Date	PCI
VERDUGO AV	0400	PASS AV	MAPLE ST	319	58	18,502	Minor Arterial	AC	4	1	5/5/2017	53
VERDUGO AV	0500	MAPLE ST	KENWOOD ST	327	58	18,966	Minor Arterial	AC	4	1	5/5/2017	55
VERDUGO AV	0600	KENWOOD ST	SCREENLAND DR	331	58	19,198	Minor Arterial	AC	4	1	5/5/2017	35
VERDUGO AV	0700	SCREENLAND DR	HOLLYWOOD WY	333	58	19,314	Minor Arterial	AC	4	1	5/5/2017	54
VERDUGO AV	0800	HOLLYWOOD WY	AVON ST	568	58	32,944	Minor Arterial	AC	4	1	5/5/2017	44
VERDUGO AV	0900	AVON ST	LIMA ST	412	58	24,055	Minor Arterial	AC	4	1	5/5/2017	35
VERDUGO AV	1000	LIMA ST	CALIFORNIA ST	322	58	18,676	Minor Arterial	AC	4	1	5/5/2017	52
VERDUGO AV	1100	CALIFORNIA ST	ONTARIO ST	327	58	18,966	Minor Arterial	AC	4	2	5/7/2017	51
VERDUGO AV	1200	ONTARIO ST	FAIRVIEW ST	333	58	19,314	Minor Arterial	AC	4	2	5/5/2017	41
VERDUGO AV	1300	FAIRVIEW ST	NIAGARA ST	328	58	19,024	Minor Arterial	AC	4	2	5/5/2017	36
VERDUGO AV	1400	NIAGARA ST	CATALINA ST	327	58	18,966	Minor Arterial	AC	4	2	5/5/2017	46
VERDUGO AV	1500	CATALINA ST	FLORENCE ST	330	58	19,140	Minor Arterial	AC	4	2	5/5/2017	37
VERDUGO AV	1600	FLORENCE ST	NAOMI ST	332	58	19,256	Minor Arterial	AC	4	2	5/5/2017	39
VERDUGO AV	1700	NAOMI ST	FREDERIC ST	342	58	19,836	Minor Arterial	AC	4	2	5/5/2017	50
VERDUGO AV	1800	FREDERIC ST	BUENA VISTA ST	335	58	19,430	Minor Arterial	AC	4	2	5/5/2017	58
VERDUGO AV	1900	BUENA VISTA ST	BRIGHTON ST	357	58	20,706	Minor Arterial	AC	4	2	5/5/2017	30
VERDUGO AV	2000	BRIGHTON ST	LINCOLN ST	328	58	19,024	Minor Arterial	AC	4	2	5/5/2017	37
VERDUGO AV	2100	LINCOLN ST	MYERS ST	336	58	19,488	Minor Arterial	AC	4	2	5/5/2017	22
VERDUGO AV	2200	MYERS ST	KEYSTONE ST	330	58	19,140	Minor Arterial	AC	4	2	5/7/2017	15
VERDUGO AV	2300	KEYSTONE ST	LAMER ST	333	58	19,314	Minor Arterial	AC	4	3	5/10/2017	84
VERDUGO AV	2400	LAMER ST	PARISH PL	331	58	19,198	Minor Arterial	AC	4	3	5/10/2017	83
VERDUGO AV	2500	PARISH PL	ORCHARD DR	332	58	19,256	Minor Arterial	AC	4	3	5/10/2017	83
VERDUGO AV	2600	ORCHARD DR	REESE PL	330	58	19,140	Minor Arterial	AC	4	3	5/10/2017	77
VERDUGO AV	2700	REESE PL	OLIVE AV	303	59	17,801	Minor Arterial	AC	4	3	5/10/2017	84
VERDUGO AV	2800	OLIVE AV	BEACHWOOD DR	213	52	11,009	Minor Arterial	AC	2	3	5/10/2017	39
VERDUGO AV	2900	BEACHWOOD DR	GRIFFITH PARK DR	329	50	16,462	Minor Arterial	AC	2	3	5/10/2017	23
VERDUGO AV	3000	GRIFFITH PARK DR	MARIPOSA ST	328	50	16,370	Minor Arterial	AC	2	3	5/10/2017	29
VERDUGO AV	3100	MARIPOSA ST	VIRGINIA AV	282	51	14,478	Minor Arterial	AC	2	3	5/10/2017	30
VERDUGO AV	3200	VIRGINIA AV	LOMITA ST	387	54	20,898	Minor Arterial	AC	2	3	5/10/2017	24
VERDUGO AV	3300	LOMITA ST	GLENWOOD PL	354	54	19,116	Minor Arterial	AC	2	3	5/10/2017	23
VERDUGO AV	3400	GLENWOOD PL	VICTORY BLVD	318	54	17,172	Minor Arterial	AC	2	3	5/10/2017	34
VERDUGO AV	3500	VICTORY BLVD	VERDUGO DR	438	39	17,084	Minor Arterial	AC	2	4	5/6/2017	85
VERDUGO AV	3600	VERDUGO DR	LAKE ST	1,090	36	39,230	Residential/Local	AC	2	4	5/6/2017	69
VERDUGO AV	3700	LAKE ST	VARNEY ST	694	42	29,148	Residential/Local	AC	2	4	5/7/2017	38
VERDUGO AV	3800	VARNEY ST	FLOWER ST	317	42	13,314	Residential/Local	AC	2	4	5/7/2017	46
VERDUGO AV	3900	FLOWER ST	RAILROAD	207	34	7,010	Residential/Local	AC/AC	2	4	5/6/2017	96
VERDUGO AV	4000	FRONT ST	1ST ST	512	58	29,696	Collector	AC	4	4	5/11/2017	64
VERDUGO AV	4100	1ST ST	SAN FERNANDO BLVD	549	58	31,842	Collector	AC	4	4	5/11/2017	74
VERDUGO AV	4200	SAN FERNANDO BLVD	3RD ST	573	58	33,234	Collector	AC	2	5	5/11/2017	75
VERDUGO AV	4300	3RD ST	GLENOAKS BLVD	527	58	30,566	Collector	AC	2	5	5/11/2017	83
VERDUGO AV	4400	GLENOAKS BLVD	5TH ST	528	40	21,378	Collector	AC/AC	2	5	4/29/2017	98
VERDUGO AV	4500	5TH ST	6TH ST	560	40	22,389	Collector	AC/AC	2	5	4/29/2017	92
VERDUGO AV	4600	6TH ST	7TH ST	564	40	22,543	Collector	AC/AC	2	5	4/29/2017	95
VERDUGO AV	4700	7TH ST	KENNETH RD	560	40	22,380	Collector	AC/AC	2	5	4/29/2017	81
VERDUGO AV	4800	KENNETH RD	9TH ST	560	40	22,436	Collector	AC	2	6	5/5/2017	19
VERDUGO AV	4900	9TH ST	BEL AIRE DR	556	40	22,242	Collector	AC	2	6	4/29/2017	32
VERDUGO AV	5000	BEL AIRE DR	SUNSET CANYON DR	1,121	45	49,978	Collector	AC	2	6	4/29/2017	62
VERDUGO AV	5100	SUNSET CANYON DR	END	320	36	11,510	Residential/Local	AC	2	6	4/29/2017	40

Street Name	Section ID	From	To	Length (ft)	Width (ft)	Area (sf)	Functional Class	Surface Type	# of Lanes	Zones	PCI Date	PCI
VERDUGO DR	0100	PROVIDENCIA AV	SANTA ANITA AV	345	43	14,929	Collector	AC/AC	2	4	5/6/2017	100
VERDUGO DR	0200	SANTA ANITA AV	VERDUGO AV	353	44	15,527	Collector	AC/AC	2	4	5/6/2017	100
VERDUGO SPRING LN	0100	ALTA PASEO	END	221	24	5,304	Residential/Local	AC	2	6	5/8/2017	100
VIA ALTA	0100	THURBER PL	PASEO REDONDO	825	18	14,789	Residential/Local	AC/AC	2	6	5/16/2017	100
VIA CARMELITA	0100	PASEO REDONDO	END	345	22	7,590	Residential/Local	AC/AC	2	6	5/16/2017	100
VIA LA PAZ	0100	END	THURBER PL	363	21	7,623	Residential/Local	AC	2	6	5/16/2017	26
VIA MONTANA	0100	COUNTRY CLUB DR	CAMINO DE VILLAS	1,003	37	37,600	Residential/Local	AC	2	6	5/17/2017	23
VIA MONTANA	0200	CAMINO DE VILLAS	AYERS WAY	480	37	17,760	Residential/Local	AC	2	6	5/17/2017	26
VIA MONTANA	0300	AYERS WAY	RUDELL RD	417	37	15,429	Residential/Local	AC	2	6	5/17/2017	26
VIA MONTANA	0400	RUDELL RD	END	399	37	14,763	Residential/Local	AC	2	6	5/17/2017	26
VIA PROVIDENCIA	0100	PROVIDENCIA AV	END	376	32	12,032	Residential/Local	AC	2	6	4/24/2017	100
VICTORIA PL	0100	AMBER LN	END	490	30	14,700	Residential/Local	AC/AC	2	16	5/18/2017	100
VICTORY BL	0100	CLYBOURN AV	MANNING AV	361	74	26,714	Arterial	AC	4	13	4/28/2017	35
VICTORY BL	0200	MANNING AV	VALLEY ST	301	74	22,319	Arterial	AC	4	13	4/28/2017	50
VICTORY BL	0300	VALLEY ST	ROSE ST	299	74	22,123	Arterial	AC	4	13	4/28/2017	40
VICTORY BL	0400	ROSE ST	EVERGREEN ST	300	74	22,169	Arterial	AC	4	13	4/28/2017	46
VICTORY BL	0500	EVERGREEN ST	PASS AV	301	74	22,244	Arterial	AC	4	13	4/28/2017	44
VICTORY BL	0600	PASS AV	MAPLE ST	301	74	22,258	Arterial	AC	4	13	4/28/2017	51
VICTORY BL	0700	MAPLE ST	KENWOOD ST	330	74	24,418	Arterial	AC	4	13	4/28/2017	58
VICTORY BL	0800	KENWOOD ST	SCREENLAND DR	329	74	24,419	Arterial	AC	4	13	4/28/2017	40
VICTORY BL	0900	SCREENLAND DR	PEPPER ST	329	74	24,356	Arterial	AC	4	13	4/28/2017	40
VICTORY BL	1000	PEPPER ST	HOLLYWOOD WY	344	74	25,445	Arterial	AC	4	13	4/28/2017	51
VICTORY BL	1100	HOLLYWOOD WY	AVON ST	339	74	25,074	Arterial	AC	4	13	4/28/2017	53
VICTORY BL	1200	AVON ST	LIMA ST	331	74	24,505	Arterial	AC	4	13	4/28/2017	46
VICTORY BL	1300	LIMA ST	CALIFORNIA ST	335	74	24,793	Arterial	AC	4	13	4/28/2017	50
VICTORY BL	1400	CALIFORNIA ST	ONTARIO ST	329	74	24,346	Arterial	AC	4	14	4/28/2017	51
VICTORY BL	1500	ONTARIO ST	FAIRVIEW ST	317	74	23,428	Arterial	AC	4	14	4/28/2017	49
VICTORY BL	1600	FAIRVIEW ST	NIAGARA ST	324	74	23,994	Arterial	AC	4	14	4/28/2017	47
VICTORY BL	1700	NIAGARA ST	CATALINA ST	314	74	23,271	Arterial	AC	4	14	4/28/2017	58
VICTORY BL	1800	CATALINA ST	NAOMI ST	323	74	23,924	Arterial	AC	4	14	4/28/2017	41
VICTORY BL	1900	NAOMI ST	FREDERIC ST	330	76	25,038	Arterial	AC	4	14	4/28/2017	39
VICTORY BL	2000	FREDERIC ST	BUENA VISTA ST	325	76	24,684	Arterial	AC	4	14	4/28/2017	69
VICTORY BL	2100	BUENA VISTA ST	BRIGHTON ST	368	74	27,263	Arterial	AC/AC	4	14	4/28/2017	100
VICTORY BL	2200	BRIGHTON ST	LINCOLN ST	357	74	26,426	Arterial	AC/AC	4	14	4/28/2017	100
VICTORY BL	2300	LINCOLN ST	MYERS ST	395	76	29,962	Arterial	AC/AC	4	14	4/28/2017	100
VICTORY BL	2400	MYERS ST	KEYSTONE ST	287	76	21,799	Arterial	AC/AC	4	14	4/28/2017	100
VICTORY BL	2500	KEYSTONE ST	LAMER ST	315	74	23,310	Arterial	AC/AC	4	14	5/1/2017	100
VICTORY BL	2600	LAMER ST	PARISH PL	306	74	22,644	Arterial	AC/AC	4	14	5/1/2017	100
VICTORY BL	2700	PARISH PL	ORCHARD DR	302	74	22,348	Arterial	AC/AC	4	14	5/1/2017	100
VICTORY BL	2800	ORCHARD DR	REESE PL	281	74	20,794	Arterial	AC/AC	4	14	5/1/2017	100
VICTORY BL	2900	REESE PL	SPARKS ST	285	74	21,090	Arterial	AC/AC	4	14	5/1/2017	100
VICTORY BL	3000	SPARKS ST	BEACHWOOD DR	303	74	22,445	Arterial	AC/AC	4	14	5/1/2017	100
VICTORY BL	3100	BEACHWOOD DR	GRIFFITH PARK DR	336	74	24,769	Arterial	AC/AC	4	14	5/1/2017	100
VICTORY BL	3200	GRIFFITH PARK DR	MARIPOSA ST	379	74	28,111	Arterial	AC/AC	4	14	5/1/2017	98
VICTORY BL	3300	MARIPOSA ST	BURBANK BLVD	562	74	41,507	Arterial	AC/AC	4	14	5/1/2017	100
VICTORY BL	3400	BURBANK BLVD	ISABEL ST	401	72	28,872	Arterial	AC	4	9	4/28/2017	75
VICTORY BL	3500	ISABEL ST	CHESTNUT ST	426	67	28,405	Arterial	AC/AC	4	9	4/28/2017	100
VICTORY BL	3600	CHESTNUT ST	CHANDLER BLVD	520	64	33,245	Arterial	AC/AC	4	9	4/28/2017	100

Street Name	Section ID	From	To	Length (ft)	Width (ft)	Area (sf)	Functional Class	Surface Type	# of Lanes	Zones	PCI Date	PCI
VICTORY BL	3700	CHANDLER BLVD	CYPRESS AV	622	66	41,073	Arterial	AC/AC	4	9	4/28/2017	100
VICTORY BL	3800	CYPRESS AV	MAGNOLIA BLVD	646	66	42,664	Arterial	AC/AC	4	9	4/28/2017	100
VICTORY BL	3900	MAGNOLIA BLVD	PALM AV	624	66	41,127	Arterial	AC/AC	4	4	4/28/2017	100
VICTORY BL	4000	PALM AV	ORANGE GROVE AV	329	66	21,681	Arterial	AC/AC	4	9	4/28/2017	100
VICTORY BL	4100	ORANGE GROVE AV	OLIVE AV	480	66	31,787	Arterial	AC/AC	4	9	4/28/2017	100
VICTORY BL	4200	OLIVE AV	TUJUNGA AV	852	66	56,280	Arterial	AC/AC	4	9	4/28/2017	100
VICTORY BL	4300	TUJUNGA AV	VERDUGO AV	246	66	16,146	Arterial	AC/AC	4	9	4/28/2017	100
VICTORY BL	4400	VERDUGO AV	PROVIDENCIA AV	1,029	66	67,795	Minor Arterial	AC	4	3	4/27/2017	35
VICTORY BL	4500	PROVIDENCIA AV	CEDAR AV	414	66	27,310	Minor Arterial	AC	4	3	4/27/2017	35
VICTORY BL	4600	CEDAR AV	ELMWOOD AV	384	66	25,350	Minor Arterial	AC	4	3	4/27/2017	25
VICTORY BL	4700	ELMWOOD AV	VALENCIA AV	404	66	26,633	Minor Arterial	AC	4	3	4/27/2017	41
VICTORY BL	4800	VALENCIA AV	ALAMEDA AV	350	66	23,090	Minor Arterial	AC	4	3	4/27/2017	46
VICTORY BL	4900	ALAMEDA AV	SPAZIER AV	351	66	23,118	Minor Arterial	AC	4	3	4/27/2017	26
VICTORY BL	5000	SPAZIER AV	ELM AV	308	66	20,347	Minor Arterial	AC	4	3	4/27/2017	33
VICTORY BL	5100	ELM AV	LUTGE AV	273	64	17,428	Minor Arterial	AC	4	3	4/27/2017	37
VICTORY BL	5200	LUTGE AV	CITY LIMIT	411	68	27,774	Minor Arterial	AC	4	3	4/27/2017	36
VICTORY CT	0100	MAIN ST	PROVIDENCIA AV	431	27	11,637	Residential/Local	AC	2	3	5/10/2017	27
VICTORY PL	0100	BURBANK BLVD	LAKE ST	592	68	40,549	Minor Arterial	AC	4	15	5/23/2017	65
VICTORY PL	0200	LAKE ST	UP RR	350	40	14,000	Minor Arterial	PCC	4	15	5/23/2017	90
VICTORY PL	0300	UP RR	430' N/O UP RR	431	40	17,240	Minor Arterial	PCC	4	15	5/23/2017	67
VICTORY PL	0400	430' N/O UP RR	EMPIRE AV	2,303	61	140,483	Minor Arterial	AC	4	15	5/23/2017	100
VICTORY PL	0500	EMPIRE AV	WILSON AV	729	40	29,232	Minor Arterial	AC	4	18	5/23/2017	21
VICTORY PL	0600	WILSON AV	MARIA ST	243	41	9,973	Minor Arterial	AC	4	18	5/23/2017	40
VICTORY PL	0700	MARIA ST	SAN FERNANDO BL (SB)	1,472	35	51,520	Minor Arterial	AC	2	18	5/23/2017	57
VIEW DR	0100	ELMWOOD AV	END	369	28	10,332	Residential/Local	AC	2	6	5/16/2017	14
VIEWCREST DR	0100	END	REYNOLDS DR	215	34	7,310	Residential/Local	AC	2	17	5/23/2017	67
VIEWCREST DR	0200	REYNOLDS DR	HOWARD CT	1,268	34	43,109	Residential/Local	AC	2	16	5/23/2017	55
VIEWCREST DR	0300	HOWARD CT	HAVEN WY	500	35	17,620	Residential/Local	AC	2	16	5/23/2017	51
VINELAND AV	0100	UP RR	SHERMAN WY	1,710	34	57,367	Arterial	AC	2	20	5/24/2017	84
VIRGINIA AV	0100	OAK ST	VERDUGO AV	1,317	34	44,730	Residential/Local	AC	2	3	5/10/2017	87
VIRGINIA AV	0200	VERDUGO AV	OLIVE AV	517	36	18,612	Residential/Local	AC	2	9	5/10/2017	14
VISTA RDG	0100	BEL AIRE DR	STARLIGHT CIR	125	34	4,290	Residential/Local	AC	2	16	5/23/2017	52
VISTA RDG	0200	STARLIGHT CIR	END	421	34	14,314	Residential/Local	AC	2	16	5/23/2017	51
WALNUT AV	0100	SAN FERNANDO BLVD	PRIVATE	884	37	32,830	Residential/Local	AC	2	15	4/27/2017	23
WALNUT AV	0200	GLENOAKS BLVD	5TH ST	530	35	18,468	Collector	AC	2	8	5/18/2017	98
WALNUT AV	0300	5TH ST	6TH ST	564	34	19,176	Collector	AC	2	8	5/18/2017	97
WALNUT AV	0400	6TH ST	KENNETH RD	1,119	34	38,046	Collector	AC	2	8	5/18/2017	99
WALNUT AV	0500	KENNETH RD	BEL AIRE DR	1,118	34	37,931	Collector	AC	2	7	5/18/2017	93
WALNUT AV	0600	BEL AIRE DR	SUNSET CANYON DR	1,105	34	37,613	Collector	AC	2	7	5/18/2017	92
WALNUT AV	0700	SUNSET CANYON DR	LOCKHEED VIEW DR	2,314	38	88,101	Collector	AC	2	7	5/18/2017	66
WALNUT AV	0800	LOCKHEED VIEW DR	DE BELL DR	731	33	23,899	Residential/Local	AC	2	7	5/18/2017	79
WARNER BL	0100	CLYBOURN AV	ROSE ST	800	33	26,754	Collector	AC	2	1	4/26/2017	45
WARNER BL	0200	ROSE ST	PASS AV	626	34	21,303	Collector	AC	2	1	4/26/2017	44
WARNER BL	0300	CORDOVA ST	AVON ST	327	39	12,753	Collector	AC	2	1	5/5/2017	11
WARNER BL	0400	RIVERSIDE DR	AVON ST	628	46	28,667	Collector	AC	2	1	5/5/2017	24
WARNER BL	0500	END	BOB HOPE DR	383	34	13,015	Residential/Local	AC	2	2	5/5/2017	17
WASHINGTON CIR	0100	LINCOLN ST	BRIGHTON ST	620	30	18,298	Residential/Local	AC	2	18	5/23/2017	51
WHITNALL HWY	0100	FAIRVIEW ST	END	324	34	11,022	Residential/Local	AC	2	2	5/6/2017	8

Street Name	Section ID	From	To	Length (ft)	Width (ft)	Area (sf)	Functional Class	Surface Type	# of Lanes	Zones	PCI Date	PCI
WHITNALL HWY	0200	FAIRVIEW ST	OAK ST	792	58	45,910	Residential/Local	AC	2	2	5/6/2017	27
WHITNALL HWY	0300	OAK ST	CALIFORNIA ST	279	57	15,952	Residential/Local	AC	2	2	5/6/2017	48
WHITNALL HWY	0400	AVON ST	HOLLYWOOD WY	1,086	34	36,915	Residential/Local	AC	2	12	5/24/2017	96
WHITNALL HWY	0500	VERDUGO AV	CLARK AV	1,474	28	41,264	Residential/Local	AC	2	12	5/24/2017	90
WHITNALL HWY	0600	CLARK AV	HOLLYWOOD WY	244	34	8,393	Residential/Local	AC	2	12	5/24/2017	48
WHITNALL HWY	0700	CHANDLER BLVD	BURBANK BLVD	1,389	36	49,758	Residential/Local	AC	2	12	5/24/2017	34
WHITNALL HWY	0800	PASS AV	BURBANK BLVD	1,384	38	52,613	Collector	AC	2	12	5/24/2017	26
WHITNALL HWY	0900	BURBANK BLVD	CLYBOURN AV	422	34	14,348	Collector	AC	2	13	5/24/2017	86
WHITNEY LN	0100	END	LAMER ST	140	34	4,760	Residential/Local	AC	2	17	5/23/2017	49
WILLOW ST	0100	FLORENCE ST	NAOMI ST	326	34	11,103	Residential/Local	AC	2	2	5/5/2017	25
WILLOW ST	0200	NAOMI ST	FREDERIC ST	353	34	12,000	Residential/Local	AC	2	2	5/5/2017	14
WILSON AV	0100	EMPIRE AV	VICTORY PL	506	34	17,205	Residential/Local	AC/AC	2	18	5/24/2017	81
WILSON CT	0100	ELMWOOD AV	END	437	20	8,720	Residential/Local	AC	2	6	5/16/2017	8
WINONA AV	0100	HOLLYWOOD WY	LIMA ST	629	58	36,460	Collector	AC	2	20	5/17/2017	11
WINONA AV	0200	LIMA ST	CALIFORNIA ST	336	58	19,491	Collector	AC	2	20	5/17/2017	16
WINONA AV	0300	CALIFORNIA ST	ONTARIO ST	326	58	18,932	Collector	AC	2	20	5/17/2017	26
WINONA AV	0400	ONTARIO ST	NAOMI ST	1,309	58	75,922	Collector	AC	2	20	5/17/2017	37
WINONA AV	0500	SAN FERNANDO BLVD (E)	BUENA VISTA ST	352	41	14,432	Collector	AC	3	20	4/29/2017	97
WINONA AV	0600	BUENA VISTA ST	BRIGHTON ST	371	38	14,098	Collector	AC	2	18	4/29/2017	39
WINONA AV	0700	BRIGHTON ST	LINCOLN ST	314	40	12,596	Collector	AC	2	18		*
WINONA AV	0800	LINCOLN ST	MYERS ST	327	40	13,073	Collector	AC	2	18		*
WINONA AV	0900	MYERS ST	KEYSTONE ST	325	40	13,002	Collector	AC	2	18	5/23/2017	48
WINONA AV	1000	KEYSTONE ST	LAMER ST	323	40	12,940	Collector	AC	2	18	5/23/2017	51
WINONA AV	1100	LAMER ST	PARISH PL	331	40	13,191	Collector	AC	2	18	5/23/2017	47
WINONA AV	1200	PARISH PL	ORCHARD DR	282	34	9,590	Collector	AC	2	18	5/23/2017	57
WINONA AV	1300	ORCHARD DR	REESE PL	277	34	9,365	Collector	AC	2	18	5/23/2017	64
WINONA AV	1400	REESE PL	GLENOAKS BLVD	399	35	14,061	Collector	AC	2	18	5/23/2017	55
WOODLAND AV	0100	TOLUCA PARK DR	CLYBOURN AV	1,150	36	41,373	Residential/Local	AC	2	1	4/25/2017	45
WOODSTOCK LN	0100	END	BROWN DR	421	34	14,314	Residential/Local	AC	2	17	5/18/2017	34
WYOMING AV	0100	HOLLYWOOD WY	AVON ST	304	36	10,978	Residential/Local	PCC	2	13	5/22/2017	65
WYOMING AV	0200	AVON ST	LIMA ST	311	36	11,186	Residential/Local	PCC	2	13	5/19/2017	66
WYOMING AV	0300	LIMA ST	CALIFORNIA ST	317	36	11,403	Residential/Local	PCC	2	13	5/19/2017	67
WYOMING AV	0400	CALIFORNIA ST	ONTARIO ST	312	36	11,230	Residential/Local	PCC	2	14	5/19/2017	66
WYOMING AV	0500	ONTARIO ST	FAIRVIEW ST	277	36	9,975	Residential/Local	PCC	2	14	5/19/2017	54
WYOMING AV	0600	FAIRVIEW ST	NIAGARA ST	277	36	9,975	Residential/Local	PCC	2	14	5/19/2017	59
WYOMING AV	0700	NIAGARA ST	CATALINA ST	276	36	9,923	Residential/Local	PCC	2	14	5/19/2017	60
WYOMING AV	0800	CATALINA ST	NAOMI ST	315	36	11,279	Residential/Local	PCC	2	14	5/19/2017	72
WYOMING AV	0900	NAOMI ST	BURBANK BLVD	326	36	11,736	Residential/Local	PCC	2	14	5/19/2017	72

Street Name	Section ID	From	To	Length (ft)	Width (ft)	Area (sf)	Functional Class	Surface Type	# of Lanes	Zones	PCI Date	PCI
1ST ST	0900	MAGNOLIA BLVD	CYPRESS AV	754	60	45,240	Collector	PCC	2	9	5/22/2017	100
5TH ST	0100	VALENCIA AV	ELMWOOD AV	348	36	12,531	Residential/Local	AC/AC	2	5	4/20/2017	100
5TH ST	0200	ELMWOOD AV	CEDAR AV	355	36	12,784	Residential/Local	AC/AC	2	5	4/20/2017	100
5TH ST	1000	HARVARD RD	GRINNELL DR	368	30	11,042	Residential/Local	AC/AC	2	8	4/20/2017	100
5TH ST	1100	GRINNELL DR	FAIRMOUNT RD	367	30	10,997	Residential/Local	AC/AC	2	8	4/20/2017	100
5TH ST	1200	FAIRMOUNT RD	WALNUT AV	337	30	10,095	Residential/Local	AC/AC	2	8	4/20/2017	100
5TH ST	1300	WALNUT AV	DELAWARE RD	291	30	8,733	Residential/Local	AC/AC	2	8	4/20/2017	100
5TH ST	1400	DELAWARE RD	CORNELL DR	324	30	9,716	Residential/Local	AC/AC	2	8	4/20/2017	100
5TH ST	1700	AMHERST DR	UNIVERSITY AV	274	30	8,170	Residential/Local	AC/AC	2	16	4/20/2017	100
5TH ST	1800	UNIVERSITY AV	TUFTS AV	261	30	7,827	Residential/Local	AC/AC	2	16	4/20/2017	100
5TH ST	1900	TUFTS AV	ANDOVER DR	298	30	8,939	Residential/Local	AC/AC	2	16	4/20/2017	100
6TH ST	1000	OLIVE AV	ORANGE GROVE AV	369	34	12,522	Collector	AC/AC	2	5	4/20/2017	100
6TH ST	1200	PALM AV	MAGNOLIA BLVD	372	34	12,638	Collector	AC/AC	2	5	4/20/2017	100
6TH ST	2700	BIRMINGHAM RD	CAMBRIDGE DR	315	44	13,782	Collector	AC/AC	2	16	4/20/2017	100
7TH ST	0200	SANTA ANITA AV	VERDUGO AV	352	34	11,953	Residential/Local	AC/AC	2	5	5/22/2017	100
7TH ST	0300	VERDUGO AV	TUJUNGA AV	357	36	12,851	Residential/Local	AC/AC	2	5	5/22/2017	100
7TH ST	0500	ANGELENO AV	OLIVE AV	356	36	12,805	Residential/Local	AC/AC	2	5	5/22/2017	100
7TH ST	0600	OLIVE AV	ORANGE GROVE AV	367	36	13,212	Residential/Local	AC/AC	2	5	5/22/2017	100
7TH ST	0700	ORANGE GROVE AV	PALM AV	353	36	12,708	Residential/Local	AC/AC	2	5	5/22/2017	100
ALLEY E/O SAN FERNANDO	0300	ELMWOOD AV	CEDAR AV	340	16	5435	Other	AC/PCC	2	5	2/12/2016	100
ALLEY N/O ANGELENO A	0100	1ST ST	E END	377	18	6,786	Residential/Local	AC	2	4	6/14/2017	100
ALLEY N/O CLARK AV	0800	ONTARIO ST	FAIRVIEW ST	293	16	4681	Other	AC/PCC	2	11	4/25/2011	100
ALLEY N/O OLIVE AV	0700	CATALINA ST	FLORENCE ST	329	16	5263	Other	PCC	2	2	6/16/2017	100
ALLEY N/O OLIVE AV	0900	NAOMI ST	FREDERIC ST	428	20	8552	Other	PCC	2	2	6/16/2017	100
ALLEY N/O OLIVE AV	1000	FREDERIC ST	OAK ST	164	20	3249	Other	PCC	2	2	6/16/2017	100
ALLEY N/O PALM AV	0200	3RD ST	GLENOAKS BLVD	500	24	11874	Other	AC/AC	2	5	6/15/2017	100
ALLEY S/O CLARK AV	0200	MAPLE ST	KENWOOD ST	292	20	5831	Other	AC/PCC	2	12	4/25/2011	100
ALLEY W/O BUENA VISTA	0500	ALLEY N/O BURBANK BL	JEFFRIES AV	694	20	13890	Other	PCC	2	14	6/15/2017	100
ALLEY W/O SCOTT RD	0100	EAST AV	END	113	20	2258	Other	AC	2	18	6/14/2017	100
ALTA PASEO	0100	VIA PROVIDENCIA	VERDUGO SPRING LN	632	30	18,960	Residential/Local	AC	2	6	4/24/2017	100
ALTA PASEO	0200	VERDUGO SPRING LN	END	172	24	4,128	Residential/Local	AC	2	6	4/24/2017	100
AMBER LN	0200	ETON DR	VICTORIA PL	234	30	7,105	Residential/Local	AC	2	16	5/18/2017	100
AMHERST DR	0100	BROADWAY	SCOTT RD	323	46	14,858	Residential/Local	AC	2	15	5/23/2017	100
ANDOVER DR	0300	ALLEY W/O GLENOAKS B	GLENOAKS BL	479	70	33,530	Residential/Local	AC/PCC	2	16	7/1/2015	100
ANDOVER DR	0500	5TH ST	6TH ST	556	44	24,465	Residential/Local	AC/PCC	2	16	7/1/2015	100
ANGELENO AV	0600	3RD ST	GLENOAKS BLVD	523	62	32,426	Residential/Local	AC/AC	2	5	5/23/2017	100
BEL AIRE DR	2300	UNIVERSITY AV	TUFTS AV	300	36	10,776	Collector	AC/AC	2	16	4/19/2017	100
BEL AIRE DR	2400	TUFTS AV	UCLAN DR	306	36	11,006	Collector	AC/AC	2	16	4/19/2017	100
BEL AIRE DR	2500	UCLAN DR	ANDOVER DR	302	36	10,933	Collector	AC/AC	2	16	4/19/2017	100
BEL AIRE DR	2600	ANDOVER DR	BIRMINGHAM RD	305	36	10,976	Collector	AC/AC	2	16	4/19/2017	100
BEL AIRE DR	2700	BIRMINGHAM RD	CAMBRIDGE DR	308	37	11,251	Collector	AC/AC	2	16	4/19/2017	100
BIRMINGHAM RD	0300	5TH ST	6TH ST	555	30	16,679	Residential/Local	AC/AC	2	16	5/22/2017	100
BIRMINGHAM RD	0400	6TH ST	KENNETH RD	1,111	37	41,141	Residential/Local	AC/AC	2	16	5/22/2017	100
BONNYWOOD PL	0100	PROVIDENCIA AV	SANTA ANITA AV	405	30	12,150	Residential/Local	AC	2	4	4/24/2017	100
BRIGHTON ST	1000	VICTORY BLVD	MONTEREY PL	445	34	15,205	Residential/Local	AC	2	15	5/1/2017	100
BROWN DR	0600	JOLLEY DR	KENNETH RD	776	33	25,964	Residential/Local	AC/AC	2	17	4/29/2017	100
BRUCE LN	0100	END	ALAMEDA AV	229	30	6,880	Residential/Local	AC/AC	2	4	5/24/2017	100
BUENA VISTA ST	0200	ALAMEDA AV	EDISON BLVD	590	66	38,940	Arterial	AC	4	2	5/5/2017	100

Street Name	Section ID	From	To	Length (ft)	Width (ft)	Area (sf)	Functional Class	Surface Type	# of Lanes	Zones	PCI Date	PCI
BUENA VISTA ST	0250	EDISON BLVD	OLIVE AV	489	66	32,274	Arterial	AC	4	2	5/5/2017	100
BURBANK BL	3800	SAN FERNANDO BLVD	3RD ST	481	68	32,708	Minor Arterial	PCC	4	8	5/26/2017	100
CEDAR AV	0300	CHANNEL	LAKE ST	171	36	6,144	Residential/Local	AC/AC	2	4	4/24/2017	100
CEDAR AV	0400	1ST ST	SAN FERNANDO BLVD	728	35	25,637	Residential/Local	AC	2	4	4/24/2017	100
CHANDLER BL	3000	SPARKS ST	BEACHWOOD DR	337	28	9,428	Collector	AC	2	9	5/27/2017	100
CHANDLER BL	3100	BEACHWOOD DR	GRIFFITH PARK DR	331	28	9,254	Collector	AC	2	9	5/27/2017	100
CHANDLER BL	3200	GRIFFITH PARK DR	MARIPOSA ST	317	28	8,880	Collector	AC	2	9	5/27/2017	100
CHANDLER BL	3300	MARIPOSA ST	SHELTON ST	307	28	8,621	Collector	AC	2	9	5/27/2017	100
CHANDLER BL	3400	SHELTON ST	LOMITA ST	325	28	9,103	Collector	AC	2	9	5/27/2017	100
CHANDLER BL	3500	LOMITA ST	VICTORY BLVD	663	28	18,565	Collector	AC	2	9	5/27/2017	100
CHANDLER BL (N)	1500	CATALINA ST	NIAGARA ST	327	28	9,166	Collector	AC/AC	2	11	5/27/2017	100
CHANDLER BL (N)	1700	NAOMI ST	FLORENCE ST	330	28	9,251	Collector	AC/AC	2	11	5/27/2017	100
CHANDLER BL (N)	1800	FREDERIC ST	NAOMI ST	336	28	9,422	Collector	AC/AC	2	11	5/27/2017	100
CHANDLER BL (N)	1900	BUENA VISTA ST	FREDERIC ST	317	28	8,864	Collector	AC/AC	2	11	5/27/2017	100
CHANDLER BL (N)	2700	DOAN DR	REESE PL	292	28	8,211	Collector	AC/AC	2	10	5/28/2017	100
COUNTRY CLUB DR	0200	SKYLINE DR	VIA MONTANA	1,066	25	26,170	Residential/Local	AC/AC	2	6	5/17/2017	100
DARTMOUTH RD	0100	GLENOAKS BL	5TH ST	531	36	19,118	Residential/Local	AC/AC	2	16	5/31/2017	100
DELAWARE RD	0100	SAN FERNANDO BLVD	3RD ST	493	58	28,759	Collector	AC/AC	2	8	6/1/2017	100
DELAWARE RD	0300	GLENOAKS BLVD	EAST AVE	264	27	7,128	Residential/Local	AC/AC	2	8	6/1/2017	100
DELAWARE RD	0400	EAST AVE	5TH ST	264	27	7,128	Residential/Local	AC/AC	2	8	6/1/2017	100
DELAWARE RD	0500	5TH ST	6TH ST	531	27	14,337	Residential/Local	AC/AC	2	8	6/1/2017	100
ELM AV	0300	VICTORY BLVD	CHANNEL	266	36	9,576	Residential/Local	AC/AC	2	4	5/10/2017	100
ELM CT	0100	LAKE ST	MOSS ST	346	20	6,922	Residential/Local	AC/AC	2	4	5/8/2017	100
ETON DR	0300	6TH ST	JOLLEY DR	310	34	10,540	Residential/Local	AC/AC	2	16	5/25/2017	100
ETON DR	0400	JOLLEY DR	KAREN ST	292	34	9,928	Residential/Local	AC/AC	2	16	5/25/2017	100
ETON DR	0500	KAREN ST	RICHARD ST	264	34	8,976	Residential/Local	AC/AC	2	16	5/25/2017	100
EVERGREEN ST	0400	VERDUGO AV	CLARK AV	1,267	36	45,594	Residential/Local	AC	2	12	4/21/2017	100
FLOWER ST	0500	ALAMEDA AV	VALENCIA AV	281	38	10,810	Residential/Local	AC/AC	2	4	5/10/2017	100
FLOWER ST	0600	VALENCIA AV	ASH AV	304	37	11,243	Residential/Local	AC/AC	2	4	5/10/2017	100
GIBSON CT	0100	TUJUNGA AV	END	371	34	12,614	Residential/Local	AC/AC	2	6	5/17/2017	100
GRAHAM PL	0100	END	CITY LIMIT	554	32	17,728	Residential/Local	AC/AC	2	4	5/11/2017	100
GRIFFITH PARK DR	1100	VICTORY BLVD	RAILROAD	1,009	37	37,828	Residential/Local	AC/AC	2	15	4/28/2017	100
GROTON DR	0400	KENNETH RD	HILTON DR	550	34	18,622	Residential/Local	AC/AC	2	16	6/1/2017	100
HAMLINE PL	0100	END	GROTON DR	510	26	13,260	Residential/Local	AC/AC	2	16	6/1/2017	100
HARVARD RD	0200	GLENOAKS BLVD	5TH ST	533	35	18,404	Collector	AC/AC	2	8	5/31/2017	100
HAVEN WY	0100	LAMER ST	PARISH PL	227	34	7,718	Residential/Local	AC/AC	2	17	4/29/2017	100
HAVEN WY	0200	PARISH PL	SCOTT RD	257	34	8,704	Residential/Local	AC/AC	2	17	4/29/2017	100
HAVEN WY	0300	SCOTT RD	AMIGOS DR	429	38	16,369	Residential/Local	AC/AC	2	17	4/29/2017	100
HILTON DR	0100	STANFORD RD	GROTON DR	228	36	8,208	Residential/Local	AC	2	16	5/25/2017	100
HOLLYWOOD WY	0400	HEFFRON DR	OAK ST	713	65	46,345	Arterial	AC/AC	4	1	5/4/2017	100
HOLLYWOOD WY	0500	OAK ST	VERDUGO AV	1,318	65	85,670	Arterial	AC/AC	4	1	5/4/2017	100
HOLLYWOOD WY	0600	VERDUGO AV	CLARK AV	1,312	66	86,592	Arterial	AC/AC	4	12	5/30/2017	100
HOOD AV	0200	ROSE ST	OLIVE AV	580	34	19,697	Residential/Local	AC	2	1	5/1/2017	100
IKEA WY	0200	SANTA ANITA AV	VERDUGO AV	372	57	21,178	Residential/Local	AC/AC	2	4	5/11/2017	100
IRVING DR	0500	KENNETH RD	JOAQUIN DR	1,244	33	41,052	Residential/Local	AC/AC	2	16	5/23/2017	100
JAMESTOWN RD	0200	JOLLEY DR	KENNETH RD	802	36	28,884	Residential/Local	AC/AC	2	17	4/29/2017	100
JOLLEY DR	0600	IRVING DR	JAMESTOWN RD	283	36	10,188	Residential/Local	AC	2	17	4/29/2017	100
JOLLEY DR	0700	JAMESTOWN RD	PRICE DR	296	36	10,656	Residential/Local	AC/AC	2	17	4/29/2017	100

Street Name	Section ID	From	To	Length (ft)	Width (ft)	Area (sf)	Functional Class	Surface Type	# of Lanes	Zones	PCI Date	PCI
JOLLEY DR	0800	PRICE DR	BROWN DR	277	36	9,972	Residential/Local	AC/AC	2	17	4/29/2017	100
JOLLEY DR	1000	KENNETH RD	SCOTT RD	595	36	21,392	Residential/Local	AC/AC	2	17	4/29/2017	100
KAREN ST	0100	CAMBRIDGE DR	ETON DR	742	36	26,708	Residential/Local	AC/AC	2	16	5/25/2017	100
KAREN ST	0200	ETON DR	STANFORD RD	379	36	13,644	Residential/Local	AC/AC	2	16	5/25/2017	100
KENNETH RD	0100	ROSELLI ST	VALENCIA AV	288	33	9,504	Minor Arterial	AC/AC	2	5	5/3/2017	100
KENNETH RD	0200	VALENCIA AV	ELMWOOD AV	239	33	7,887	Minor Arterial	AC/AC	2	5	5/3/2017	100
KENNETH RD	2300	AMHERST DR	UNIVERSITY AV	255	34	8,676	Minor Arterial	AC/AC	2	16	4/22/2017	100
KENNETH RD	2400	UNIVERSITY AV	TUFTS AV	251	34	8,545	Minor Arterial	AC/AC	2	16	4/22/2017	100
KENNETH RD	2500	TUFTS AV	UCLAN DR	252	34	8,570	Minor Arterial	AC/AC	2	16	4/22/2017	100
KENNETH RD	2600	UCLAN DR	ANDOVER DR	257	34	8,753	Minor Arterial	AC/AC	2	16	4/22/2017	100
KENNETH RD	2700	ANDOVER DR	BIRMINGHAM RD	254	34	8,614	Minor Arterial	AC/AC	2	16	4/22/2017	100
KENNETH RD	2800	BIRMINGHAM RD	CAMBRIDGE DR	279	32	8,864	Minor Arterial	AC/AC	2	16	4/22/2017	100
KENNETH RD	2900	CAMBRIDGE DR	ETON DR	774	32	24,768	Minor Arterial	AC/AC	2	16	5/1/2017	100
KENNETH RD	3000	ETON DR	STANFORD RD	437	34	14,850	Minor Arterial	AC/AC	2	16	4/22/2017	100
KENNETH RD	3100	STANFORD RD	GROTON DR	253	34	8,603	Minor Arterial	AC/AC	2	16	4/22/2017	100
KENNETH RD	3200	GROTON DR	STEPHEN RD	244	34	8,283	Minor Arterial	AC/AC	2	16	4/22/2017	100
KENNETH RD	3300	STEPHEN RD	HAMPTON RD	266	34	9,040	Minor Arterial	AC/AC	2	16	4/22/2017	100
KENNETH RD	3400	HAMPTON RD	IRVING DR	257	34	8,749	Minor Arterial	AC/AC	2	16	4/22/2017	100
KENNETH RD	3500	IRVING DR	JAMESTOWN RD	265	44	11,660	Minor Arterial	AC/AC	2	17	4/22/2017	100
KENNETH RD	3600	JAMESTOWN RD	PRICE DR	284	44	12,496	Minor Arterial	AC/AC	2	17	4/22/2017	100
KENNETH RD	3700	PRICE DR	BROWN DR	284	44	12,496	Minor Arterial	AC/AC	2	17	4/22/2017	100
KENNETH RD	3800	BROWN DR	MANSFIELD DR	719	36	25,851	Minor Arterial	AC/AC	2	17	4/22/2017	100
KENNETH RD	3900	MANSFIELD DR	JOLLEY DR	352	36	12,672	Minor Arterial	AC/AC	2	17	4/22/2017	100
KENNETH RD	4000	JOLLEY DR	SCOTT RD	288	36	10,368	Minor Arterial	AC/AC	2	17	4/22/2017	100
KENNETH RD	4100	SCOTT RD	PURVIS DR	211	36	7,632	Minor Arterial	AC/AC	2	17	4/22/2017	100
KENNETH RD	4200	PURVIS DR	PARISH PL	211	36	7,632	Minor Arterial	AC/AC	2	17	4/22/2017	100
KENNETH RD	4300	PARISH PL	LAMER ST	281	36	10,087	Minor Arterial	AC/AC	2	17	4/22/2017	100
KENNETH RD	4400	LAMER ST	KEYSTONE ST	377	34	12,804	Minor Arterial	AC/AC	2	17	4/22/2017	100
KENNETH RD	4500	KEYSTONE ST	MYERS ST	314	35	11,120	Minor Arterial	AC/AC	2	17	4/22/2017	100
KENNETH RD	4600	MYERS ST	LINCOLN ST	299	34	10,149	Minor Arterial	AC/AC	2	17	4/22/2017	100
KENNETH RD	4700	LINCOLN ST	BRIGHTON ST	308	34	10,475	Minor Arterial	AC/AC	2	17	4/22/2017	100
KENNETH RD	4800	BRIGHTON ST	BUENA VISTA ST	300	34	10,186	Minor Arterial	AC/AC	2	17	4/22/2017	100
KENNETH RD	4900	BUENA VISTA ST	FREDERIC ST	307	34	10,423	Minor Arterial	AC/AC	2	17	4/22/2017	100
KENNETH RD	5000	FREDERIC ST	NAOMI ST	319	35	11,102	Minor Arterial	AC/AC	2	17	4/22/2017	100
KENNETH RD	5100	NAOMI ST	GLENOAKS BL	187	37	6,866	Minor Arterial	AC/AC	2	20	4/22/2017	100
KENWOOD ST	0300	ALLEY S/O HEFFRON DR	HEFFRON DR	164	34	5,576	Residential/Local	AC/AC	2	1	5/6/2017	100
KENWOOD ST	0400	HEFFRON DR	OAK ST	595	34	20,230	Residential/Local	AC/AC	2	1	5/6/2017	100
KENWOOD ST	0700	MAGNOLIA BLVD	CHANDLER BLVD	1,270	33	41,910	Residential/Local	AC/AC	2	12	4/21/2017	100
KEYSTONE ST	0100	RIVERSIDE DR	PARKSIDE AV	669	34	22,746	Residential/Local	AC/AC	2	2	5/7/2017	100
KEYSTONE ST	0200	PARKSIDE AV	ALAMEDA AV	583	34	19,822	Residential/Local	AC/AC	2	2	5/5/2017	100
KEYSTONE ST	1200	VICTORY BLVD	MONTEREY AV	633	36	22,784	Residential/Local	AC/AC	2	15	5/5/2017	100
KEYSTONE ST	1700	TULARE AV	KENNETH RD	1,290	37	47,121	Residential/Local	AC/AC	2	17	4/29/2017	100
KINGSWAY DR	0100	KENNETH RD	END	666	24	15,984	Residential/Local	AC/AC	2	17	4/29/2017	100
LA RAMBLA	0100	END	PASEO REDONDO	527	23	12,214	Residential/Local	AC	2	6	5/16/2017	100
LAKE ST	0400	SPAZIER AV	ALAMEDA AV	347	36	12,631	Residential/Local	AC/AC	2	4	4/27/2017	100
LAKE ST	1300	OLIVE AV	ORANGE GROVE AV	355	41	14,686	Residential/Local	AC/AC	2	4	4/27/2017	100
LAKE ST	1400	ORANGE GROVE AV	PALM AV	379	42	15,933	Residential/Local	AC/AC	2	4	4/27/2017	100
LAMER ST	0900	VICTORY BLVD	MONTEREY AV	634	36	22,842	Residential/Local	AC/AC	2	15	5/8/2017	100

Street Name	Section ID	From	To	Length (ft)	Width (ft)	Area (sf)	Functional Class	Surface Type	# of Lanes	Zones	PCI Date	PCI
LAMER ST	1000	MONTEREY AV	PACIFIC AV	621	36	22,359	Residential/Local	AC/AC	2	15	5/8/2017	100
LINCOLN ST	1300	PACIFIC AV	RAILROAD	363	42	15,246	Residential/Local	AC/AC	2	15	5/8/2017	100
LINCOLN ST	2000	GLENOAKS BLVD	KENNETH RD	879	36	31,644	Residential/Local	AC/AC	2	17	4/29/2017	100
LINCOLN ST	2100	KENNETH RD	SCOTT RD	1,286	36	46,163	Residential/Local	AC/AC	2	17	4/29/2017	100
MANSFIELD DR	0100	KENNETH RD	END	384	30	11,520	Residential/Local	AC/AC	2	17	5/1/2017	100
MANSFIELD DR	0200	BROWN DR	KENNETH RD	835	36	30,273	Residential/Local	AC/AC	2	17	4/29/2017	100
MARIPOSA ST	1500	VICTORY BLVD	END	540	36	19,450	Residential/Local	AC/AC	2	15	4/28/2017	100
MC FARLANE AV	0200	ROSE ST	PASS AV	639	34	21,722	Residential/Local	AC	2	1	4/25/2017	100
MONTEREY AV	1600	REESE PL	SPARKS ST	337	36	12,145	Residential/Local	AC/AC	2	15	4/29/2017	100
MONTEREY AV	1700	SPARKS ST	BEACHWOOD DR	334	36	12,025	Residential/Local	AC/AC	2	15	4/29/2017	100
MOSS ST	0100	LINDEN CT	LINDEN AV	286	28	8,008	Residential/Local	AC/AC	2	4	5/8/2017	100
MOSS ST	0200	LINDEN AV	ELM CT	309	28	8,652	Residential/Local	AC/AC	2	4	5/8/2017	100
MOSS ST	0300	ELM CT	SPAZIER AV	345	28	9,660	Residential/Local	AC/AC	2	4	5/8/2017	100
MOSS ST	0400	VALENCIA AV	ASH AV	334	28	9,352	Residential/Local	AC/AC	2	4	5/8/2017	100
MYERS ST	1200	GLENOAKS BLVD	KENNETH RD	1,070	35	37,949	Residential/Local	AC/AC	2	17	4/29/2017	100
MYERS ST	1300	KENNETH RD	SCOTT RD	1,282	34	44,218	Residential/Local	AC/AC	2	17	4/29/2017	100
OLIVE AV	3600	SAN FERNANDO BLVD	3RD ST	576	72	41,472	Arterial	PCC	4	5	5/3/2017	100
OMER LN	0100	END	ALAMEDA AV	229	30	6,858	Residential/Local	AC/AC	2	4	5/24/2017	100
ORANGE GROVE AV	1100	KENNETH RD	9TH ST	560	46	25,771	Residential/Local	AC/AC	2	6	5/17/2017	100
ORANGE GROVE TER	0100	SUNSET CANYON DR	END	571	28	15,988	Residential/Local	AC/AC	2	6	5/17/2017	100
ORCHARD DR	1000	VICTORY BLVD	MONTEREY AV	636	36	22,894	Residential/Local	AC/AC	2	15	5/8/2017	100
ORCHARD DR	1100	MONTEREY AV	PACIFIC AV	635	36	22,833	Residential/Local	AC/AC	2	15	5/8/2017	100
PACIFIC AV	1800	BUENA VISTA ST	BRIGHTON ST	335	35	11,821	Residential/Local	AC	2	15	4/21/2017	100
PALM AV	1200	7TH ST	KENNETH RD	556	36	20,016	Residential/Local	AC/AC	2	5	5/22/2017	100
PALM AV	1300	KENNETH RD	9TH ST	558	36	20,088	Residential/Local	AC/AC	2	6	5/22/2017	100
PARISH PL	1100	VICTORY BLVD	MONTEREY AV	635	36	22,860	Residential/Local	AC/AC	2	15	5/8/2017	100
PARISH PL	1200	MONTEREY AV	PACIFIC AV	618	36	22,258	Residential/Local	AC/AC	2	15	5/8/2017	100
PARISH PL	2200	HAVEN WY	END	149	26	3,874	Residential/Local	AC/AC	2	17	4/29/2017	100
PASEO REDONDO	0200	VIA CARMELITA	LA RAMBLA	695	22	15,290	Residential/Local	AC	2	6	5/16/2017	100
PASEO REDONDO	0300	LA RAMBLA	VIA ALTA	1,240	22	27,280	Residential/Local	AC/AC	2	6	5/16/2017	100
PASS AV	1000	VERDUGO AV	CLARK AV	1,247	34	42,044	Minor Arterial	AC	2	12	5/24/2017	100
PASS AV	1100	CLARK AV	MAGNOLIA BLVD	1,307	34	44,438	Minor Arterial	AC	2	12	5/24/2017	100
PASS AV	1200	MAGNOLIA BLVD	WHITNALL HWY	1,355	33	44,715	Minor Arterial	AC	2	12	5/24/2017	100
PROSPECT AV	0100	END	SAN FERNANDO BLVD	632	34	21,489	Residential/Local	AC/AC	2	4	5/11/2017	100
PROVIDENCIA AV	0600	SAN FERNANDO BLVD	3RD ST	547	34	18,598	Collector	AC/AC	2	5	4/24/2017	100
PROVIDENCIA AV	0700	3RD ST	GLENOAKS BL (W)	499	36	18,082	Collector	AC/AC	2	5	4/24/2017	100
PROVIDENCIA AV	1100	KENNETH RD	BEL AIRE DR	1,118	36	40,246	Residential/Local	AC/AC	2	6	4/22/2017	100
PROVIDENCIA AV	1300	SUNSET CANYON DR	VIA PROVIDENCIA	454	32	14,528	Residential/Local	AC/AC	2	6	4/22/2017	100
PROVIDENCIA AV	1400	VIA PROVIDENCIA	END	142	32	4,544	Residential/Local	AC/AC	2	6	4/22/2017	100
PURVIS DR	0100	END	KENNETH RD	153	29	4,437	Residential/Local	AC/AC	2	17	4/29/2017	100
REESE PL	1200	VICTORY BLVD	MONTEREY AV	637	36	22,935	Residential/Local	AC/AC	2	15	5/8/2017	100
REESE PL	1300	MONTEREY AV	RAILROAD	533	39	20,998	Residential/Local	AC/AC	2	15	5/8/2017	100
RICHARD ST	0100	CAMBRIDGE DR	ETON DR	758	36	27,288	Residential/Local	AC/AC	2	16	5/25/2017	100
RICHARD ST	0200	ETON DR	STANFORD RD	416	35	14,761	Residential/Local	AC/AC	2	16	5/25/2017	100
RIVERSIDE DR	2200	SPARKS ST	BEACHWOOD DR	370	66	24,402	Minor Arterial	AC	2	3	5/9/2017	100
RIVERSIDE DR	2300	BEACHWOOD DR	GRIFFITH PARK DR	366	66	24,147	Minor Arterial	AC	2	3	5/9/2017	100
SAN FERNANDO BL	0100	SPAZIER AV	ALAMEDA AV	353	63	22,337	Arterial	AC	4	4	5/11/2017	100
SAN FERNANDO BL	0200	ALAMEDA AV	VALENCIA AV	342	64	21,887	Arterial	AC	4	4	5/11/2017	100

Street Name	Section ID	From	To	Length (ft)	Width (ft)	Area (sf)	Functional Class	Surface Type	# of Lanes	Zones	PCI Date	PCI
SAN FERNANDO BL	1400	CYPRESS AV	1ST ST	592	48	28,416	Arterial	PCC	2	8	5/22/2017	100
SAN FERNANDO BL	1500	1ST ST	BURBANK BLVD	444	48	21,312	Arterial	PCC	2	8	5/22/2017	100
SANTA ANITA AV	0300	1ST ST	SAN FERNANDO BLVD	549	34	18,666	Residential/Local	AC/AC	2	4	4/24/2017	100
SANTA ANITA AV	0900	KENNETH RD	BEL AIRE DR	1,117	36	40,203	Residential/Local	AC/AC	2	6	4/19/2017	100
SANTA ANITA AV	1000	BEL AIRE DR	SUNSET CANYON DR	1,108	36	39,890	Residential/Local	AC/AC	2	6	4/19/2017	100
SCOTT RD	1100	TULARE AVE	6TH ST	278	36	10,046	Collector	AC/AC	2	17	4/22/2017	100
SCOTT RD	1200	6TH ST	REESE PL	437	36	15,704	Collector	AC/AC	2	17	4/22/2017	100
SCOTT RD	1300	REESE PL	ORCHARD DR	231	36	8,316	Collector	AC/AC	2	17	4/22/2017	100
SCOTT RD	1400	ORCHARD RD	KENNETH RD	510	36	18,360	Collector	AC/AC	2	17	4/22/2017	100
SCOTT RD	1500	KENNETH RD	JOLLEY DR	465	34	15,740	Collector	AC/AC	2	17	4/22/2017	100
SCOTT RD	1600	JOLLEY DR	HAROLD CR	254	34	8,541	Collector	AC/AC	2	17	4/22/2017	100
SCOTT RD	1700	HAROLD CR	HAVEN WY	218	34	7,518	Collector	AC/AC	2	17	4/22/2017	100
SCOTT RD	1800	HAVEN WY	LAMER ST	701	36	25,142	Collector	AC/AC	2	17	4/22/2017	100
SCOTT RD	1900	LAMER ST	KEYSTONE ST	282	36	10,155	Residential/Local	AC/AC	2	17	4/22/2017	100
SCOTT RD	2000	KEYSTONE ST	LINCOLN ST	588	34	20,016	Residential/Local	AC/AC	2	17	4/22/2017	100
SCOTT RD	2100	LINCOLN ST	BUENA VISTA ST	603	34	20,506	Residential/Local	AC/AC	2	17	4/22/2017	100
SKYLINE DR	0100	COUNTRY CLUB DR	END	689	22	15,158	Residential/Local	AC/AC	2	6	5/17/2017	100
SPARKS ST	0100	RIVERSIDE DR	PARKSIDE AV	746	34	25,358	Residential/Local	AC	2	3	5/9/2017	100
SPARKS ST	0200	PARKSIDE AV	ALAMEDA AV	634	34	21,571	Residential/Local	AC	2	3	5/9/2017	100
SPARKS ST	0300	ALAMEDA AV	OAK ST	1,307	34	44,466	Residential/Local	AC	2	3	5/8/2017	100
SPARKS ST	0400	OAK ST	VERDUGO AV	1,287	36	46,338	Residential/Local	AC	2	3	5/8/2017	100
SPARKS ST	0500	VERDUGO AV	CLARK AV	1,295	34	44,324	Residential/Local	AC	2	9	5/25/2017	100
SPARKS ST	0600	CLARK AV	MAGNOLIA BLVD	1,302	36	46,870	Residential/Local	AC	2	9	5/25/2017	100
SPARKS ST	0700	MAGNOLIA BLVD	CHANDLER BLVD	1,272	36	45,785	Residential/Local	AC	2	9	5/25/2017	100
SPARKS ST	1000	VICTORY BLVD	MONTEREY AV	639	34	21,734	Residential/Local	AC/AC	2	15	5/8/2017	100
SPARKS ST	1100	MONTEREY AV	RAILROAD	459	34	15,606	Residential/Local	AC/AC	2	15	4/28/2017	100
SPAZIER AV	0300	VICTORY BLVD	CHANNEL	254	34	8,650	Residential/Local	AC/AC	2	4	5/10/2017	100
SPAZIER AV	0400	CHANNEL	LAKE ST	689	28	19,292	Residential/Local	AC/AC	2	4	5/8/2017	100
SPAZIER AV	0500	LAKE ST	MOSS ST	168	36	6,080	Residential/Local	AC/AC	2	4	5/8/2017	100
STANFORD RD	0500	KENNETH RD	HILTON DR	609	36	21,924	Residential/Local	AC	2	16	5/25/2017	100
STEPHEN RD	0100	JOLLEY DR	KENNETH RD	806	36	29,015	Residential/Local	AC/AC	2	16	5/25/2017	100
STEPHEN RD	0200	KENNETH RD	GROTON DR	950	36	34,092	Residential/Local	AC/AC	2	16	5/25/2017	100
SUNSET CANYON DR	0100	ALAMEDA AV	ELMWOOD AV	512	34	17,269	Collector	AC/AC	2	6	5/18/2017	100
SUNSET CANYON DR	0200	ELMWOOD AV	PROVIDENCIA AV	624	34	21,181	Collector	AC/AC	2	6	5/18/2017	100
SUNSET CANYON DR	0300	PROVIDENCIA AV	SANTA ANITA AV	374	34	12,652	Collector	AC/AC	2	6	5/18/2017	100
THORNTON AV	0100	HOLLYWOOD WY	ONTARIO ST	1,268	46	58,325	Collector	AC/AC	2	20	5/17/2017	100
THORNTON AV	0200	ONTARIO ST	FAIRVIEW ST	311	46	14,269	Collector	AC/AC	2	20	5/17/2017	100
THORNTON AV	0300	FAIRVIEW ST	NIAGARA ST	334	46	15,351	Collector	AC/AC	2	20	5/17/2017	100
THORNTON AV	0400	NIAGARA ST	CATALINA ST	332	46	15,263	Collector	AC/AC	2	20	5/17/2017	100
THORNTON AV	0500	CATALINA ST	NAOMI ST	332	46	15,273	Collector	AC/AC	2	20	5/17/2017	100
THURBER PL	0100	CITY LIMIT	VIA LA PAZ	635	22	13,970	Residential/Local	AC	2	6	5/16/2017	100
THURBER PL	0200	VIA LA PAZ	VIA ALTA	526	22	11,572	Residential/Local	AC/AC	2	6	5/16/2017	100
THURBER PL	0300	VIA ALTA	END	268	18	4,824	Residential/Local	AC/AC	2	6	5/16/2017	100
TUFTS AV	0100	GLENOAKS BLVD	5TH ST	528	35	18,479	Residential/Local	AC/AC	2	16	5/17/2017	100
TUFTS AV	0200	5TH ST	6TH ST	556	36	19,999	Residential/Local	AC/AC	2	16	5/17/2017	100
TUFTS AV	0300	6TH ST	KENNETH RD	1,093	36	39,877	Residential/Local	AC/AC	2	16	5/17/2017	100
TUJUNGA AV	0100	VICTORY BLVD	LAKE ST	1,340	34	45,556	Residential/Local	AC/AC	2	4	5/10/2017	100
TULARE AV	0500	BUENA VISTA ST	BRIGHTON ST	289	34	9,953	Collector	AC/AC	2	18	4/29/2017	100

Street Name	Section ID	From	To	Length (ft)	Width (ft)	Area (sf)	Functional Class	Surface Type	# of Lanes	Zones	PCI Date	PCI
TULARE AV	0600	BRIGHTON ST	LINCOLN ST	298	33	9,966	Collector	AC/AC	2	18	4/29/2017	100
TULARE AV	0700	LINCOLN ST	MYERS ST	311	32	10,023	Collector	AC/AC	2	18	4/29/2017	100
TULARE AV	0800	MYERS ST	KEYSTONE ST	167	38	6,358	Collector	AC/AC	2	18	4/29/2017	100
TULARE AV	0900	KEYSTONE ST	LAMER ST	342	33	11,286	Collector	AC/AC	2	18	4/29/2017	100
TULARE AV	1000	LLAMER ST	PARISH P	294	34	9,999	Collector	AC/AC	2	18	4/29/2017	100
TULARE AV	1100	PARISH PL	ORCHARD DR	239	34	8,128	Collector	AC/AC	2	18	4/29/2017	100
TULARE AV	1200	ORCHARD DR	REESE PL	251	34	8,519	Collector	AC/AC	2	18	4/29/2017	100
TULARE AV	1300	REESE PL	SPARKS ST	265	34	9,010	Collector	AC/AC	2	18	4/29/2017	100
TULARE AV	1400	SPARKS ST	SCOTT RD	193	34	6,562	Collector	AC/AC	2	18	4/29/2017	100
TULARE AV	1500	SCOTT RD	6TH ST	121	34	4,112	Residential/Local	AC	2	16	6/19/2017	100
VALENCIA AV	0300	LAKE ST	MOSS ST	155	34	5,270	Residential/Local	AC/AC	2	4	5/8/2017	100
VERDUGO DR	0100	PROVIDENCIA AV	SANTA ANITA AV	345	43	14,929	Collector	AC/AC	2	4	5/6/2017	100
VERDUGO DR	0200	SANTA ANITA AV	VERDUGO AV	353	44	15,527	Collector	AC/AC	2	4	5/6/2017	100
VERDUGO SPRING LN	0100	ALTA PASEO	END	221	24	5,304	Residential/Local	AC	2	6	5/8/2017	100
VIA ALTA	0100	THURBER PL	PASEO REDONDO	825	18	14,789	Residential/Local	AC/AC	2	6	5/16/2017	100
VIA CARMELITA	0100	PASEO REDONDO	END	345	22	7,590	Residential/Local	AC/AC	2	6	5/16/2017	100
VIA PROVIDENCIA	0100	PROVIDENCIA AV	END	376	32	12,032	Residential/Local	AC	2	6	4/24/2017	100
VICTORIA PL	0100	AMBER LN	END	490	30	14,700	Residential/Local	AC/AC	2	16	5/18/2017	100
VICTORY BL	2100	BUENA VISTA ST	BRIGHTON ST	368	74	27,263	Arterial	AC/AC	4	14	4/28/2017	100
VICTORY BL	2200	BRIGHTON ST	LINCOLN ST	357	74	26,426	Arterial	AC/AC	4	14	4/28/2017	100
VICTORY BL	2300	LINCOLN ST	MYERS ST	395	76	29,962	Arterial	AC/AC	4	14	4/28/2017	100
VICTORY BL	2400	MYERS ST	KEYSTONE ST	287	76	21,799	Arterial	AC/AC	4	14	4/28/2017	100
VICTORY BL	2500	KEYSTONE ST	LAMER ST	315	74	23,310	Arterial	AC/AC	4	14	5/1/2017	100
VICTORY BL	2600	LAMER ST	PARISH PL	306	74	22,644	Arterial	AC/AC	4	14	5/1/2017	100
VICTORY BL	2700	PARISH PL	ORCHARD DR	302	74	22,348	Arterial	AC/AC	4	14	5/1/2017	100
VICTORY BL	2800	ORCHARD DR	REESE PL	281	74	20,794	Arterial	AC/AC	4	14	5/1/2017	100
VICTORY BL	2900	REESE PL	SPARKS ST	285	74	21,090	Arterial	AC/AC	4	14	5/1/2017	100
VICTORY BL	3000	SPARKS ST	BEACHWOOD DR	303	74	22,445	Arterial	AC/AC	4	14	5/1/2017	100
VICTORY BL	3100	BEACHWOOD DR	GRIFFITH PARK DR	336	74	24,769	Arterial	AC/AC	4	14	5/1/2017	100
VICTORY BL	3300	MARIPOSA ST	BURBANK BLVD	562	74	41,507	Arterial	AC/AC	4	14	5/1/2017	100
VICTORY BL	3500	ISABEL ST	CHESTNUT ST	426	67	28,405	Arterial	AC/AC	4	9	4/28/2017	100
VICTORY BL	3600	CHESTNUT ST	CHANDLER BLVD	520	64	33,245	Arterial	AC/AC	4	9	4/28/2017	100
VICTORY BL	3700	CHANDLER BLVD	CYPRESS AV	622	66	41,073	Arterial	AC/AC	4	9	4/28/2017	100
VICTORY BL	3800	CYPRESS AV	MAGNOLIA BLVD	646	66	42,664	Arterial	AC/AC	4	9	4/28/2017	100
VICTORY BL	3900	MAGNOLIA BLVD	PALM AV	624	66	41,127	Arterial	AC/AC	4	4	4/28/2017	100
VICTORY BL	4000	PALM AV	ORANGE GROVE AV	329	66	21,681	Arterial	AC/AC	4	9	4/28/2017	100
VICTORY BL	4100	ORANGE GROVE AV	OLIVE AV	480	66	31,787	Arterial	AC/AC	4	9	4/28/2017	100
VICTORY BL	4200	OLIVE AV	TUJUNGA AV	852	66	56,280	Arterial	AC/AC	4	9	4/28/2017	100
VICTORY BL	4300	TUJUNGA AV	VERDUGO AV	246	66	16,146	Arterial	AC/AC	4	9	4/28/2017	100
VICTORY PL	0400	430' N/O UP RR	EMPIRE AV	2,303	61	140,483	Minor Arterial	AC	4	15	5/23/2017	100
1ST ST	1000	CYPRESS AV	SAN FERNANDO BLVD	840	52	43,680	Collector	PCC	2	9	5/22/2017	99
6TH ST	0400	CEDAR AV	PROVIDENCIA AV	380	34	12,933	Collector	AC/AC	2	5	4/20/2017	99
6TH ST	0500	PROVIDENCIA AV	SANTA ANITA AV	346	34	11,765	Collector	AC/AC	2	5	4/20/2017	99
6TH ST	0600	SANTA ANITA AV	VERDUGO AV	353	34	11,965	Collector	AC/AC	2	5	4/20/2017	99
6TH ST	0700	VERDUGO AV	TUJUNGA AV	356	34	12,096	Collector	AC/AC	2	5	4/20/2017	99
6TH ST	1100	ORANGE GROVE AV	PALM AV	352	34	11,974	Collector	AC/AC	2	5	4/20/2017	99
ANGELENO AV	0400	1ST ST	SAN FERNANDO BLVD	524	59	30,917	Residential/Local	AC/AC	2	4	5/11/2017	99
CAMBRIDGE DR	0100	GLENOAKS BLVD	5TH ST	525	28	14,604	Collector	AC	2	16	4/29/2017	99

Street Name	Section ID	From	To	Length (ft)	Width (ft)	Area (sf)	Functional Class	Surface Type	# of Lanes	Zones	PCI Date	PCI
CAMBRIDGE DR	0200	5TH ST	6TH ST	597	27	16,119	Collector	AC	2	16	4/19/2017	99
CAMBRIDGE DR	0300	6TH ST	KAREN ST	528	34	17,932	Collector	AC	2	16	4/19/2017	99
CAMBRIDGE DR	0800	HILTON DR	BEL AIRE DR	563	34	19,072	Collector	AC	2	16	4/19/2017	99
CATALINA ST	0400	CLARK AV	MAGNOLIA BLVD	1,303	36	46,895	Residential/Local	AC	2	11	5/25/2017	99
CEDAR AV	0100	MAIN ST	VICTORY BLVD	1,023	33	33,759	Residential/Local	AC/AC	2	3	4/24/2017	99
FLOWER ST	0900	VERDUGO AV	OVERPASS	1,138	40	45,821	Residential/Local	AC/AC	2	4	5/10/2017	99
GRIFFITH PARK DR	0100	MORNINGSIDE DR	RIVERSIDE DR	335	34	11,408	Residential/Local	AC	2	3	5/9/2017	99
HOLLYWOOD WY	0300	ALAMEDA AV	HEFFRON DR	592	66	39,072	Arterial	AC/AC	4	1	5/4/2017	99
JEFFRIES AV	0300	ROSE ST	EVERGREEN ST	266	34	9,046	Collector	AC/AC	2	13	5/19/2017	99
KENNETH RD	0500	PROVIDENCIA AV	SANTA ANITA AV	346	36	12,455	Minor Arterial	AC/AC	2	5	4/19/2017	99
KENNETH RD	0600	SANTA ANITA AV	VERDUGO AV	349	36	12,460	Minor Arterial	AC/AC	2	5	4/19/2017	99
KENNETH RD	2100	CORNELL DR	BETHANY RD	342	42	14,364	Minor Arterial	AC	2	8	4/22/2017	99
KENNETH RD	2200	BETHANY RD	AMHERST DR	276	34	9,503	Minor Arterial	AC	2	8	4/22/2017	99
LIMA ST	0600	CHANDLER BLVD	BURBANK BLVD	1,221	36	43,910	Residential/Local	AC/AC	2	12	6/2/2017	99
LOMITA ST	0100	OAK ST	VERDUGO AV	1,305	34	44,365	Residential/Local	AC	2	3	5/10/2017	99
MAIN ST	0700	OAK ST	PROVIDENCIA AVE	311	50	15,550	Collector	AC	2	3	5/10/2017	99
MAIN ST	0800	PROVIDENCIA AVE	VICTORY CT	339	50	16,950	Collector	AC	2	3	5/10/2017	99
MAIN ST	0900	VICTORY CT	VERDUGO AV	584	50	29,200	Collector	AC	2	3	5/10/2017	99
MANNING AV	0100	JEFFRIES AV	VICTORY BLVD	1,275	35	44,898	Residential/Local	AC/AC	2	13	4/29/2017	99
NATIONAL AV	0300	ROSE ST	E END	500	34	17,000	Residential/Local	AC/AC	2	1	4/25/2017	99
NIAGARA ST	0300	ALAMEDA AV	OLIVE AV	225	36	8,100	Residential/Local	AC/AC	2	2	5/6/2017	99
OLIVE AV	1300	NIAGARA ST	CATALINA ST	363	68	24,611	Arterial	AC	4	2	5/3/2017	99
OLIVE AV	3500	1ST ST	SAN FERNANDO BLVD	539	72	38,808	Arterial	PCC	4	4	5/3/2017	99
OLIVE AV	3700	3RD ST	GLENOAKS BLVD	523	72	37,656	Arterial	PCC	4	5	5/3/2017	99
ORANGE GROVE AV	1200	9TH ST	BEL AIRE DR	561	46	25,820	Residential/Local	AC/AC	2	6	5/17/2017	99
PASS AV	1700	EDISON BLVD	JEFFRIES AV	1,121	36	40,370	Collector	AC/AC	2	13	4/29/2017	99
PASS AV	1800	JEFFRIES AV	VICTORY BLVD	1,287	36	46,332	Residential/Local	AC/AC	2	13	4/29/2017	99
PRISCILLA LN	0100	VERDUGO AV	CLARK AV	1,321	36	47,528	Residential/Local	AC	2	12	4/29/2017	99
SUNSET CANYON DR	0400	SANTA ANITA AV	VERDUGO AV	366	34	12,504	Collector	AC/AC	2	6	5/18/2017	99
TUJUNGA AV	0200	1ST ST	SAN FERNANDO BLVD	527	34	17,918	Residential/Local	AC/AC	2	4	5/11/2017	99
VALENCIA AV	0200	VICTORY BLVD	CHANNEL	373	36	13,426	Residential/Local	AC/AC	2	4	5/10/2017	99
VALLEY ST	1100	JEFFRIES AV	VICTORY BLVD	1,291	36	46,463	Residential/Local	AC/AC	2	13	4/29/2017	99
WALNUT AV	0400	6TH ST	KENNETH RD	1,119	34	38,046	Collector	AC	2	8	5/18/2017	99
3RD ST	0900	MAGNOLIA BLVD	SAN JOSE AV	359	60	21,540	Minor Arterial	PCC	2	8	5/24/2017	98
3RD ST	1300	GRINNELL DR	BURBANK BLVD	438	60	26,280	Minor Arterial	PCC	2	8	5/24/2017	98
7TH ST	0400	TUJUNGA AV	ANGELENO AV	355	36	12,787	Residential/Local	AC/AC	2	5	5/22/2017	98
ALLEY N/O BURBANK BL	3000	VICTORY PL	ALLEY N/O BURBANK BL	125	20	2493	Other	AC	2	15	6/10/2017	98
ANGELENO AV	0500	SAN FERNANDO BLVD	3RD ST	577	62	35,774	Residential/Local	AC/AC	2	5	5/23/2017	98
ANGELENO AV	0800	5TH ST	6TH ST	560	46	25,751	Residential/Local	AC	2	5	4/19/2017	98
BIRMINGHAM RD	0200	GLENOAKS BLVD	5TH ST	527	29	15,299	Residential/Local	AC	2	16	5/22/2017	98
BRIGHTON ST	0500	MAGNOLIA BLVD	CHANDLER BLVD	1,269	36	45,702	Residential/Local	AC	2	11	5/25/2017	98
CAMBRIDGE DR	0700	AMBER LN	HILTON DR	278	32	8,976	Collector	AC	2	16	4/19/2017	98
CHANDLER BL (N)	2000	BRIGHTON ST	BUENA VISTA ST	317	28	8,887	Collector	AC/AC	2	11	5/27/2017	98
CLARK AV	3200	REESE PL	SPARKS ST	319	34	10,839	Collector	AC	2	10	4/21/2017	98
CLYBOURN AV	0100	LAKESIDE GOLF CLUB	WARNER BLVD	643	19	12,318	Residential/Local	AC	2	1	4/21/2017	98
CLYBOURN AV	0200	WARNER BLVD	MC FARLANE AV	338	17	5,840	Collector	AC	2	1	4/25/2017	98
CLYBOURN AV	0500	RIVERSIDE DR	FREEWAY	356	36	12,780	Collector	AC	2	1	4/25/2017	98
CORDOVA ST	0300	OAK ST	VERDUGO AV	1,300	34	44,200	Residential/Local	AC/AC	2	1	5/6/2017	98

Street Name	Section ID	From	To	Length (ft)	Width (ft)	Area (sf)	Functional Class	Surface Type	# of Lanes	Zones	PCI Date	PCI
GROTON DR	0500	HILTON DR	STEPHEN RD	237	34	8,058	Residential/Local	AC/AC	2	16	6/1/2017	98
GROTON DR	0600	STEPHEN RD	HAMLINE PL	1,204	34	40,936	Residential/Local	AC/AC	2	16	6/1/2017	98
KENNETH RD	0300	ELMWOOD AV	CEDAR AV	354	33	11,682	Minor Arterial	AC/AC	2	5	4/22/2017	98
KENNETH RD	0400	CEDAR AV	PROVIDENCIA AV	380	33	12,540	Minor Arterial	AC/AC	2	5	4/22/2017	98
KENNETH RD	0700	VERDUGO AV	TUJUNGA AV	356	36	12,820	Minor Arterial	AC/AC	2	5	4/22/2017	98
KENNETH RD	0800	TUJUNGA AV	ANGELENO AV	358	36	12,882	Minor Arterial	AC/AC	2	5	4/22/2017	98
KENNETH RD	0900	ANGELENO AV	OLIVE AV	357	33	11,781	Minor Arterial	AC/AC	2	5	4/22/2017	98
KENNETH RD	1500	CYPRESS AV	HARVARD RD	363	33	11,979	Minor Arterial	AC	2	8	4/22/2017	98
KENNETH RD	1700	GRINNELL DR	FAIRMOUNT RD	379	33	12,507	Minor Arterial	AC	2	8	4/22/2017	98
KENNETH RD	1900	WALNUT AV	DELAWARE RD	354	36	12,744	Minor Arterial	AC	2	8	4/22/2017	98
KENNETH RD	2000	DELAWARE RD	CORNELL DR	364	42	15,288	Minor Arterial	AC	2	8	4/22/2017	98
LIMA ST	0300	VERDUGO AV	CLARK AV	1,300	34	44,065	Residential/Local	AC/AC	2	12	6/7/2017	98
MAGNOLIA BL	4400	SAN FERNANDO BLVD	3RD ST	571	70	39,814	Arterial	PCC	4	5	5/20/2017	98
MONTEREY AV	0900	MONTEREY PL	LINCOLN ST	644	31	19,964	Residential/Local	AC/AC	2	15	4/29/2017	98
NATIONAL AV	0400	W END	PASS AV	139	34	4,726	Residential/Local	AC/AC	2	1	4/25/2017	98
PROVIDENCIA AV	0500	BONNYWOOD PL	SAN FERNANDO BLVD	1,028	45	46,260	Residential/Local	AC	2	4	4/24/2017	98
REESE PL	0600	OLIVE AV	VERDUGO AV	123	30	3,697	Residential/Local	AC	2	3	5/8/2017	98
SAN FERNANDO BL (W)	0100	VICTORY PL	LINCOLN ST	1,275	60	76,500	Arterial	AC	2	18	5/22/2017	98
SANTA ANITA AV	0200	BONNYWOOD PL	1ST ST	317	33	10,461	Residential/Local	AC/AC	2	4	4/24/2017	98
SANTA ANITA AV	0600	GLENOAKS BLVD	6TH ST	1,089	35	37,859	Residential/Local	AC/AC	2	5	4/19/2017	98
SHERLOCK DR	0100	CITY LIMIT	PSO REDONDO	457	34	15,538	Residential/Local	AC/AC	2	6	5/16/2017	98
VALENCIA AV	0500	SAN FERNANDO BLVD	GLENOAKS BL (W)	1,038	36	37,418	Residential/Local	AC/AC	2	5	5/16/2017	98
VERDUGO AV	4400	GLENOAKS BLVD	5TH ST	528	40	21,378	Collector	AC/AC	2	5	4/29/2017	98
VICTORY BL	3200	GRIFFITH PARK DR	MARIPOSA ST	379	74	28,111	Arterial	AC/AC	4	14	5/1/2017	98
WALNUT AV	0200	GLENOAKS BLVD	5TH ST	530	35	18,468	Collector	AC	2	8	5/18/2017	98
7TH ST	0100	PROVIDENCIA AV	SANTA ANITA AV	346	36	12,452	Residential/Local	AC/AC	2	5	5/22/2017	97
ALLEY N/O EMPIRE AV	0700	BUENA VISTA ST	BRIGHTON ST	259	20	5180	Other	AC	2	18	6/13/2017	97
ALLEY N/O HEFFRON DR	0100	PASS AV	MAPLE ST	290	16	4631	Other	AC	2	1	6/9/2017	97
ALLEY S/O RIVERSIDE DR	0800	SCREENLAND DR	END	82	20	1640	Other	AC	2	1	6/8/2017	97
BEACHWOOD DR	0800	VERDUGO AV	OLIVE AV	83	36	3,012	Residential/Local	AC	2	9	5/25/2017	97
CHANDLER BL (N)	1400	NIAGARA ST	FAIRVIEW ST	326	28	9,109	Collector	AC/AC	2	11	5/27/2017	97
CHANDLER BL (N)	1600	FLORENCE ST	CATALINA ST	335	28	9,380	Collector	AC/AC	2	11	5/27/2017	97
CHANDLER BL (N)	2300	LAMER ST	KEYSTONE ST	289	28	8,099	Collector	AC/AC	2	10	5/27/2017	97
CHANDLER BL (N)	2500	ORCHARD DR	PARISH PL	290	29	8,345	Collector	AC/AC	2	10	5/27/2017	97
CHANDLER BL (N)	2800	SPARKS ST	DOAN DR	296	28	8,283	Collector	AC/AC	2	10	5/28/2017	97
CHANDLER BL (N)	2900	BEACHWOOD DR	SPARKS ST	291	28	8,163	Collector	AC/AC	2	9	5/28/2017	97
CHANDLER BL (N)	3000	GRIFFITH PARK DR	BEACHWOOD DR	292	28	8,180	Collector	AC/AC	2	9	5/28/2017	97
CHANDLER BL (N)	3100	MARIPOSA ST	GRIFFITH PARK DR	285	28	7,972	Collector	AC/AC	2	9	5/27/2017	97
CLARK AV	1100	SCREENLAND DR	HOLLYWOOD WY	299	34	10,162	Collector	AC/AC	2	12	4/21/2017	97
CLYBOURN AV	0300	MC FARLANE AV	NATIONAL AV	345	19	6,449	Collector	AC	2	1	4/25/2017	97
EVERGREEN ST	0700	PASS AV	BURBANK BLVD	1,002	36	36,277	Residential/Local	AC	2	12	4/29/2017	97
GLENOAKS BL	3200	ORCHARD DR	PARISH PL	339	64	21,732	Arterial	AC	4	18	5/2/2017	97
HARVARD RD	0300	5TH ST	6TH ST	559	36	20,100	Collector	AC/AC	2	8	5/31/2017	97
KENNETH RD	1800	FAIRMOUNT RD	WALNUT AV	349	34	11,798	Minor Arterial	AC	2	8	4/22/2017	97
NIAGARA ST	1200	JEFFRIES AV	VICTORY BLVD	1,256	36	45,216	Residential/Local	AC/AC	2	14	5/31/2017	97
OLIVE AV	1800	BUENA VISTA ST	BRIGHTON ST	381	73	27,910	Arterial	AC	4	2	5/3/2017	97
ORANGE GROVE AV	1000	7TH ST	KENNETH RD	555	46	25,564	Residential/Local	AC/AC	2	5	5/17/2017	97
ORCHARD DR	0500	VERDUGO AV	CLARK AV	1,312	36	47,245	Residential/Local	AC	2	10	6/5/2017	97

Street Name	Section ID	From	To	Length (ft)	Width (ft)	Area (sf)	Functional Class	Surface Type	# of Lanes	Zones	PCI Date	PCI
REDWOOD ST	0100	ALLEY N/O VALLEY HEAR	REVAL CT	574	18	10,332	Residential/Local	AC	2	2	6/15/2017	97
REVAL CT	0100	CALIFORNIA ST	RAWLINSON CT	247	20	4,941	Residential/Local	AC	2	2	6/15/2017	97
SAN FERNANDO BL	0800	VERDUGO AV	TUJUNGA AV	359	34	12,206	Arterial	PCC	2	4	5/11/2017	97
SAN FERNANDO BL	1200	ORANGE GROVE AV	PALM AV	365	34	12,381	Arterial	PCC	2	4	5/11/2017	97
WALNUT AV	0300	5TH ST	6TH ST	564	34	19,176	Collector	AC	2	8	5/18/2017	97
WINONA AV	0500	SAN FERNANDO BLVD (E)	BUENA VISTA ST	352	41	14,432	Collector	AC	3	20	4/29/2017	97
3RD ST	0700	ORANGE GROVE AV	PALM AV	354	44	15,507	Minor Arterial	PCC	2	5	5/24/2017	96
3RD ST	1200	HARVARD RD	GRINNELL DR	323	60	19,377	Minor Arterial	PCC	2	8	5/24/2017	96
ALLEY N/O VALLEY HEART	0100	RAWLINSON CT	FAIRVIEW ST	267	20	5315	Other	AC	2	2	6/15/2017	96
ALLEY S/O BURBANK BL	2500	ORCHARD DR	REESE PL	215	21	4442	Other	AC	2	10	6/6/2017	96
ALLEY S/O BURBANK BL	2600	REESE PL	DOAN DR	212	21	4411	Other	AC	2	10	6/6/2017	96
ALLEY S/O BURBANK BL	2700	DOAN DR	SPARKS ST	213	21	4436	Other	AC	2	10	6/6/2017	96
ALLEY S/O MAGNOLIA BL	3100	227' E/O ORCHARD DR	REESE PL	75	20	1500	Other	AC	2	10	6/12/2017	96
BEACHWOOD DR	0700	OAK ST	VERDUGO AV	1,324	34	45,094	Residential/Local	AC	2	3	5/9/2017	96
CHANDLER BL (N)	2100	LINCOLN ST	BRIGHTON ST	334	28	9,335	Collector	AC/AC	2	11	5/27/2017	96
CHANDLER BL (N)	2200	KEYSTONE ST	LINCOLN ST	643	28	18,014	Collector	AC/AC	2	10	5/27/2017	96
CHANDLER BL (N)	2600	REESE PL	ORCHARD DR	281	27	7,628	Collector	AC/AC	2	10	5/27/2017	96
CLARK AV	3300	SPARKS ST	BEACHWOOD DR	326	34	11,091	Collector	AC	2	9	4/21/2017	96
CLYBOURN AV	0400	NATIONAL AV	RIVERSIDE DR	1,006	20	19,924	Collector	AC	2	1	4/25/2017	96
CLYBOURN AV	1500	CHANDLER BLVD	VALLEY ST	592	32	18,944	Collector	AC	2	12	4/25/2017	96
COLGIN CT	0100	GLENOAKS BLVD	6TH ST	1,040	16	16,406	Residential/Local	AC	2	5	6/13/2017	96
GLENOAKS BL	2900	WINONA AV	SPARKS ST	218	64	14,038	Arterial	AC	4	18	5/2/2017	96
GRINNELL DR	0100	SAN FERNANDO BL	3RD ST	498	36	17,928	Residential/Local	PCC	2	8	5/31/2017	96
LOCKHEED VIEW DR	0100	PRIVATE	WALNUT AV	1,933	38	73,563	Residential/Local	AC	2	16	6/7/2017	96
OLIVE AV	1600	NAOMI ST	FREDERIC ST	412	67	27,686	Arterial	AC	4	2	5/3/2017	96
PARKSIDE AV	0400	PARISH PL	ORCHARD DR	312	34	10,582	Residential/Local	AC	2	3	5/8/2017	96
PARKSIDE AV	0500	ORCHARD DR	REESE PL	336	34	11,414	Residential/Local	AC	2	3	5/8/2017	96
PARKSIDE AV	0800	BEACHWOOD DR	GRIFFITH PARK DR	322	34	10,946	Residential/Local	AC	2	3	5/8/2017	96
PARKSIDE AV	0900	GRIFFITH PARK DR	MARIPOSA ST	290	34	9,857	Residential/Local	AC	2	3	5/8/2017	96
RAWLINSON CT	0100	ALLEY N/O VALLEY HEAR	REVAL CT	1,040	20	20,771	Residential/Local	AC	2	2	6/15/2017	96
REVAL CT	0400	REDWOOD ST	NIAGARA ST	205	20	4,095	Residential/Local	AC	2	2	6/15/2017	96
SAN FERNANDO BL	1000	ANGELENO AV	OLIVE AV	343	34	11,618	Arterial	PCC	2	4	5/11/2017	96
SAN FERNANDO BL	1100	OLIVE AV	ORANGE GROVE AV	360	34	12,250	Arterial	PCC	2	4	5/11/2017	96
SUNSET CANYON DR	0600	TUJUNGA AV	ANGELENO AV	383	34	13,174	Collector	AC/AC	2	6	5/18/2017	96
VERDUGO AV	3900	FLOWER ST	RAILROAD	207	34	7,010	Residential/Local	AC/AC	2	4	5/6/2017	96
WHITNALL HWY	0400	AVON ST	HOLLYWOOD WY	1,086	34	36,915	Residential/Local	AC	2	12	5/24/2017	96
3RD ST	0300	VERDUGO AV	TUJUNGA AV	357	44	15,712	Residential/Local	PCC	2	5	5/16/2017	95
3RD ST	0500	ANGELENO AV	OLIVE AV	342	44	15,007	Minor Arterial	PCC	2	5	5/16/2017	95
ALLEY E/O 5TH ST	0100	ELMWOOD AV	CEDAR AV	340	16	5413	Other	AC	2	5	6/6/2017	95
ALLEY N/O ANGELENO A	0500	KENNETH RD	9TH ST	514	16	8062	Other	AC	2	6	6/14/2017	95
ALLEY N/O SANTA ANITA	0400	6TH ST	7TH ST	517	20	10344	Other	AC	2	5	6/13/2017	95
ALLEY N/O TUJUNGA AV	0500	7TH ST	KENNETH RD	507	16	8120	Other	AC	2	5	6/13/2017	95
ALLEY N/O VERDUGO AV	1700	GLENOAKS BLVD	5TH ST	493	16	7934	Other	AC	2	5	6/15/2017	95
ALLEY N/O VERDUGO AV	1900	6TH ST	7TH ST	517	16	8265	Other	AC	2	5	6/15/2017	95
ALLEY W/O 6TH ST	0200	VALENCIA AV	ELMWOOD AV	324	16	5183	Other	AC	2	5	6/14/2017	95
BEACHWOOD DR	0500	PARKSIDE AV	ALAMEDA AV	633	34	21,527	Residential/Local	AC	2	3	5/9/2017	95
BEACHWOOD DR	0600	ALAMEDA AV	OAK ST	1,307	34	44,482	Residential/Local	AC	2	3	5/9/2017	95
BEL AIRE DR	2200	AMHERST DR	UNIVERSITY AV	292	33	9,636	Collector	AC/AC	2	16	4/19/2017	95

Street Name	Section ID	From	To	Length (ft)	Width (ft)	Area (sf)	Functional Class	Surface Type	# of Lanes	Zones	PCI Date	PCI
CHANDLER BL (N)	2400	PARISH PL	LAMER ST	294	28	8,245	Collector	AC/AC	2	10	5/27/2017	95
CLARK AV	1000	KENWOOD ST	SCREENLAND DR	330	34	11,215	Collector	AC/AC	2	12	4/21/2017	95
CLYBOURN AV	1400	MAGNOLIA BLVD	ALLEY S/O CHANDLER BL	1,094	36	39,572	Collector	AC	2	12	4/25/2017	95
ELMWOOD AV	0700	5TH ST	6TH ST	544	36	19,589	Residential/Local	AC/AC	2	5	5/16/2017	95
FAIRMOUNT RD	0300	6TH ST	KENNETH RD	1,121	36	40,346	Residential/Local	AC/AC	2	8	5/6/2017	95
JEFFRIES AV	0200	VALLEY ST	ROSE ST	264	34	8,978	Collector	AC/AC	2	13	5/19/2017	95
KENNETH RD	1300	MAGNOLIA BLVD	SAN JOSE AV	353	33	11,649	Minor Arterial	AC	2	8	4/22/2017	95
MAGNOLIA BL	4300	1ST ST	SAN FERNANDO BLVD	572	72	41,184	Arterial	PCC	4	9	5/20/2017	95
OAK ST	2600	SPARKS ST	BEACHWOOD DR	291	34	9,893	Collector	AC	2	3	4/24/2017	95
OLIVE AV	2000	LINCOLN ST	MYERS ST	372	67	24,821	Arterial	AC	4	2	5/3/2017	95
OLIVE AV	2400	PARISH PL	ORCHARD DR	366	66	24,042	Arterial	AC	4	3	5/3/2017	95
OLIVE AV	2500	ORCHARD DR	REESE PL	377	66	24,757	Arterial	AC	4	3	5/3/2017	95
REVAL CT	0300	FAIRVIEW ST	REDWOOD ST	194	20	3,887	Residential/Local	AC	2	2	6/15/2017	95
SANTA ANITA AV	0700	6TH ST	7TH ST	564	34	19,198	Residential/Local	AC/AC	2	5	4/19/2017	95
SANTA ANITA AV	0800	7TH ST	KENNETH RD	560	34	19,059	Residential/Local	AC/AC	2	5	4/19/2017	95
SCREENLAND DR	0800	BURBANK BLVD	EDISON BLVD	453	34	15,466	Residential/Local	AC/AC	2	13	5/19/2017	95
VALENCIA AV	0600	GLENOAKS BL (E)	6TH ST	1,040	36	37,138	Residential/Local	AC/AC	2	5	5/16/2017	95
VERDUGO AV	4600	6TH ST	7TH ST	564	40	22,543	Collector	AC/AC	2	5	4/29/2017	95
3RD ST	0400	TUJUNGA AV	ANGELENO AV	365	44	16,060	Minor Arterial	PCC	2	5	5/16/2017	94
ALAMEDA AV	0100	EVERGREEN ST	PASS AV	331	74	24,576	Arterial	AC	4	1	5/4/2017	94
ALAMEDA AV	0400	KENWOOD ST	HOLLYWOOD WY	375	77	28,875	Arterial	AC	4	1	5/4/2017	94
ALLEY E/O MAIN ST	0400	SPAZIER AV	ELM AV	293	20	5858	Other	AC	2	3	6/9/2017	94
ALLEY N/O ELMWOOD AV	0300	ALLEY E/O 5TH ST	6TH ST	326	16	5207	Other	AC	2	5	6/6/2017	94
ALLEY N/O EMPIRE AV	0800	BRIGHTON ST	LINCOLN ST	265	20	5231	Other	AC	2	18	6/13/2017	94
ALLEY N/O MAGNOLIA BL	1900	NAOMI ST	FREDERIC ST	278	16	4446	Other	AC	2	11	6/3/2017	94
ALLEY N/O TUJUNGA AV	0600	KENNETH RD	9TH ST	515	16	8322	Other	AC	2	6	6/13/2017	94
ALLEY N/O VALLEY HEART	0200	FAIRVIEW ST	NIAGARA ST	347	20	6970	Other	AC	2	2	6/13/2017	94
ALLEY N/O VERDUGO AV	2000	7TH ST	KENNETH RD	523	16	8362	Other	AC	2	5	6/15/2017	94
ALLEY N/O WYOMING AV	0100	NAOMI ST	FREDERIC ST	282	19	5452	Other	AC	2	14	6/9/2017	94
ALLEY S/O BURBANK BL	2400	PARISH PL	ORCHARD DR	209	21	4368	Other	AC	2	10	6/6/2017	94
ALLEY W/O BRIGHTON	0300	ALLEY N/O EMPIRE AV	KENMERE AV	500	20	10000	Other	AC	2	18	6/13/2017	94
ALLEY W/O EDISON BL	0100	ALLEY N/O BURBANK BL	SCREENLAND DR	133	15	1988	Other	AC	2	13	6/14/2017	94
ALLEY W/O KEELER ST	0200	END	MORGAN AV	542	16	8680	Other	AC	2	18	6/14/2017	94
BUENA VISTA ST	2300	KENNETH RD	SCOTT RD	1,283	33	42,910	Residential/Local	AC	2	17	5/26/2017	94
BURBANK BL	1700	CATALINA ST	WYOMING AV	672	64	43,008	Arterial	AC	4	11	5/26/2017	94
CHANDLER BL (N)	1300	FAIRVIEW ST	ONTARIO ST	331	28	9,280	Collector	AC/AC	2	11	5/27/2017	94
CLARK AV	0400	CLYBOURN AV	VALLEY ST	313	34	10,642	Collector	AC/AC	2	12	4/28/2017	94
CLARK AV	2900	LAMER ST	PARISH PL	314	34	10,636	Collector	AC	2	10	4/21/2017	94
OLIVE AV	2100	MYERS ST	KEYSTONE ST	369	66	24,385	Arterial	AC	4	2	5/3/2017	94
OLIVE AV	2700	SPARKS ST	BEACHWOOD DR	376	67	25,037	Arterial	AC	5	9	5/3/2017	94
PARKSIDE AV	0700	SPARKS ST	BEACHWOOD DR	328	34	11,156	Residential/Local	AC	2	3	5/8/2017	94
SAN FERNANDO BL	1300	PALM AV	MAGNOLIA BLVD	356	34	12,083	Arterial	PCC	2	4	5/11/2017	94
SARAH ST	0100	OAK ST	CLYBOURN AV	1,155	37	42,735	Residential/Local	AC	2	1	4/25/2017	94
3RD ST	0800	PALM AV	MAGNOLIA BLVD	340	44	14,960	Minor Arterial	PCC	2	5	5/24/2017	93
3RD ST	1000	SAN JOSE AV	CYPRESS AV	381	60	22,850	Minor Arterial	PCC	2	8	5/24/2017	93
6TH ST	1400	SAN JOSE AV	CYPRESS AV	345	34	11,736	Collector	AC/AC	2	8	4/20/2017	93
ALLEY N/O TUJUNGA AV	0400	6TH ST	7TH ST	527	16	8435	Other	AC	2	5	6/13/2017	93
BEACHWOOD DR	0400	RIVERSIDE DR	PARKSIDE AV	826	34	28,078	Residential/Local	AC	2	3	5/9/2017	93

Street Name	Section ID	From	To	Length (ft)	Width (ft)	Area (sf)	Functional Class	Surface Type	# of Lanes	Zones	PCI Date	PCI
BIRMINGHAM RD	0500	KENNETH RD	BEL AIRE DR	1,129	36	41,052	Residential/Local	AC/AC	2	16	5/22/2017	93
CLARK AV	0100	LEDGE AV	FORD ST	338	34	11,492	Residential/Local	AC/AC	2	12	4/28/2017	93
CLARK AV	0200	FORD ST	KEMP ST	318	34	10,812	Residential/Local	AC/AC	2	12	4/28/2017	93
CLARK AV	0300	KEMP ST	CLYBOURN AV	539	33	17,787	Collector	AC/AC	2	12	4/28/2017	93
CLARK AV	2800	KEYSTONE ST	LAMER ST	331	32	10,644	Collector	AC	2	10	4/21/2017	93
FLORENCE ST	0400	VERDUGO AV	CLARK AV	1,327	35	46,681	Residential/Local	AC	2	11	5/6/2017	93
MAGNOLIA BL	3000	SPARKS ST	BEACHWOOD DR	326	66	21,598	Arterial	AC	4	9	5/20/2017	93
MAPLE ST	1300	JEFFRIES AV	VICTORY BLVD	1,286	34	43,715	Residential/Local	AC/AC	2	13	5/18/2017	93
OLIVE AV	1200	ALAMEDA AV	NIAGARA ST	588	66	38,808	Arterial	AC	4	2	5/3/2017	93
OLIVE AV	1700	FREDERIC ST	BUENA VISTA ST	351	66	23,166	Arterial	AC	4	2	5/3/2017	93
OLIVE AV	1900	BRIGHTON ST	LINCOLN ST	381	71	26,949	Arterial	AC	4	2	5/3/2017	93
OLIVE AV	2200	KEYSTONE ST	LAMER ST	374	66	24,741	Arterial	AC	4	3	5/3/2017	93
ORANGE GROVE AV	0800	5TH ST	6TH ST	557	46	25,646	Residential/Local	AC/AC	2	5	5/17/2017	93
PALM AV	0700	SAN FERNANDO BLVD	3RD ST	570	41	23,207	Residential/Local	AC	2	5	5/11/2017	93
SAN FERNANDO BL	0300	VALENCIA AV	ELMWOOD AV	399	64	25,536	Arterial	AC	4	4	5/11/2017	93
TRUDI LN	0100	KEYSTONE ST	END	588	22	12,936	Residential/Local	AC	2	17	5/23/2017	93
WALNUT AV	0500	KENNETH RD	BEL AIRE DR	1,118	34	37,931	Collector	AC	2	7	5/18/2017	93
ALLEY E/O 3RD ST	0200	CORNELL DR	BETHANY RD	294	20	5808	Other	AC	2	8	6/14/2017	92
ALLEY E/O HOLLYWOOD	0600	WYOMING AV	JEFFRIES AV	632	20	12643	Other	AC	2	13	6/8/2017	92
ALLEY E/O VICTORY BL	0200	END	PALM AV	182	20	3647	Other	PCC	2	4	6/15/2017	92
ALLEY N/O CLARK AV	1700	MYERS ST	KEYSTONE ST	296	16	4739	Other	PCC	2	10	6/5/2017	92
ALLEY N/O EMPIRE AV	0600	FREDERIC ST	BUENA VISTA ST	263	20	5256	Other	PCC	2	20	6/13/2017	92
ALLEY N/O MAGNOLIA BL	2200	BRIGHTON ST	LINCOLN ST	275	18	4947	Other	AC	2	11	6/12/2017	92
ALLEY N/O OLIVE AV	0100	ALLEY E/O PASS AV	MAPLE ST	141	20	2820	Other	PCC	2	1	6/17/2017	92
ALLEY N/O OLIVE AV	1300	LINCOLN ST	MYERS ST	333	16	5334	Other	PCC	2	2	6/16/2017	92
ALLEY N/O OLIVE AV	2000	5TH ST	6TH ST	510	16	8157	Other	AC	2	5	6/17/2017	92
ALLEY N/O ORANGE GROVE	0200	W END	3RD ST	533	16	8523	Other	PCC	2	5	6/15/2017	92
ALLEY N/O VERDUGO AV	0900	FREDERIC ST	ALLEY W/O BUENA VISTA	139	17	2363	Other	AC	2	11	6/5/2017	92
ALLEY S/O MAGNOLIA BL	0200	FORD ST	CLYBOURN AV	429	16	6875	Other	PCC	2	12	6/7/2017	92
ALLEY S/O MAGNOLIA BL	0400	VALLEY ST	ROSE ST	286	16	4578	Other	PCC	2	12	6/7/2017	92
ALLEY S/O MAGNOLIA BL	0500	ROSE ST	130' E/O ROSE ST	129	16	2064	Other	PCC	2	12	6/7/2017	92
ALLEY S/O MAGNOLIA BL	0700	PASS AV	MAPLE ST	294	16	4708	Other	PCC	2	12	6/7/2017	92
ALLEY S/O MAGNOLIA BL	0800	MAPLE ST	KENWOOD ST	301	16	4811	Other	PCC	2	12	6/7/2017	92
ALLEY S/O MAGNOLIA BL	0900	KENWOOD ST	SCREENLAND DR	289	16	4623	Other	PCC	2	12	6/7/2017	92
ALLEY S/O MAGNOLIA BL	1200	CORDOVA ST	AVON ST	297	16	4758	Other	PCC	2	12	6/7/2017	92
ALLEY S/O MAGNOLIA BL	1300	AVON ST	LIMA ST	290	16	4639	Other	PCC	2	12	6/7/2017	92
ALLEY S/O MAGNOLIA BL	1400	LIMA ST	CALIFORNIA ST	298	16	4775	Other	PCC	2	12	6/7/2017	92
ALLEY S/O MAGNOLIA BL	1500	CALIFORNIA ST	ONTARIO ST	297	20	5934	Other	PCC	2	11	6/7/2017	92
ALLEY S/O MAGNOLIA BL	1600	ONTARIO ST	FAIRVIEW ST	290	20	5805	Other	PCC	2	11	6/7/2017	92
ALLEY S/O MAGNOLIA BL	1700	FAIRVIEW ST	NIAGARA ST	298	20	5969	Other	PCC	2	11	6/7/2017	92
ALLEY S/O MAGNOLIA BL	1800	NIAGARA ST	CATALINA ST	292	20	5844	Other	PCC	2	11	6/17/2017	92
ALLEY S/O MAGNOLIA BL	1900	CATALINA ST	FLORENCE ST	296	16	4735	Other	PCC	2	11	6/7/2017	92
ALLEY S/O MAGNOLIA BL	2000	FLORENCE ST	NAOMI ST	282	16	4509	Other	PCC	2	11	6/13/2017	92
ALLEY S/O MAGNOLIA BL	2100	NAOMI ST	FREDERIC ST	302	16	4838	Other	PCC	2	11	6/13/2017	92
ALLEY S/O MAGNOLIA BL	2200	FREDERIC ST	BUENA VISTA ST	283	20	5660	Other	PCC	2	11	6/7/2017	92
ALLEY S/O MAGNOLIA BL	2300	BUENA VISTA ST	BRIGHTON ST	292	16	4665	Other	PCC	2	11	6/5/2017	92
ALLEY S/O MAGNOLIA BL	2400	BRIGHTON ST	LINCOLN ST	296	16	4741	Other	PCC	2	11	6/5/2017	92
ALLEY S/O MAGNOLIA BL	2500	LINCOLN ST	MYERS ST	301	16	4818	Other	PCC	2	10	6/5/2017	92

Street Name	Section ID	From	To	Length (ft)	Width (ft)	Area (sf)	Functional Class	Surface Type	# of Lanes	Zones	PCI Date	PCI
ALLEY S/O MAGNOLIA BL	2600	MYERS ST	KEYSTONE ST	297	16	4753	Other	PCC	2	10	6/5/2017	92
ALLEY S/O MAGNOLIA BL	2700	KEYSTONE ST	LAMER ST	292	16	4674	Other	PCC	2	10	6/5/2017	92
ALLEY S/O MAGNOLIA BL	2800	LAMER ST	PARISH PL	296	20	5924	Other	PCC	2	10	6/5/2017	92
ALLEY S/O MAGNOLIA BL	3000	ORCHARD DR	227' E/O ORCHARD DR	209	20	4171	Other	PCC	2	10	6/12/2017	92
ALLEY S/O MAGNOLIA BL	3600	MARIPOSA ST	SHELTON ST	295	16	4715	Other	PCC	2	9	6/13/2017	92
ALLEY S/O RIVERSIDE DR	1000	BEACHWOOD DR	GRIFFITH PARK DR	413	22	9080	Other	PCC	2	3	6/13/2017	92
ALLEY S/O VERDUGO AV	0700	LAKE ST	E END	639	20	12784	Other	PCC	2	4	6/14/2017	92
ALLEY W/O BRIGHTON	0100	ALLEY S/O MAGNOLIA BL	CLARK AV	1176	16	18817	Other	PCC	2	11	6/5/2017	92
ALLEY W/O BUENA VISTA	0200	ALLEY N/O EMPIRE AV	END	498	20	9969	Other	PCC	2	20	6/13/2017	92
ALLEY W/O BUENA VISTA	0300	END	TULARE AV	602	26	15683	Other	PCC	2	20	6/14/2017	92
ALLEY W/O GLENOAKS BLVD	0900	TULARE AV	LINCOLN ST	241	18	4299	Other	PCC	2	17	6/13/2017	92
ALLEY W/O LINCOLN ST	0100	ALLEY N/O EMPIRE AV	KENMERE AV	495	20	9906	Other	AC	2	18	6/13/2017	92
ALLEY W/O LINCOLN ST	0400	TULARE AV	GLENOAKS BLVD	429	20	8580	Other	PCC	2	17	6/14/2017	92
ALLEY W/O PASS AV	0100	ALLEY S/O WOODLAND A	OAK ST	609	20	12083	Other	AC	2	1	6/13/2017	92
ALLEY W/O SAN FERNANDO	0300	OLIVE AV	ORANGE GROVE AV	359	18	6467	Other	PCC	2	4	6/7/2017	92
ALLEY W/O WHITNALL H	0100	ALLEY N/O OLIVE AV	ONTARIO ST	396	18	7084	Other	PCC	2	2	6/13/2017	92
ELMWOOD AV	0600	GLENOAKS BL (E)	5TH ST	503	36	18,108	Residential/Local	AC/AC	2	5	5/16/2017	92
FAIRVIEW ST	1100	BURBANK BLVD	WYOMING AV	780	35	27,268	Residential/Local	AC/AC	2	14	5/31/2017	92
FLOWER ST	0100	CITY LIMIT	LINDEN CT	425	48	20,400	Residential/Local	PCC	2	4	5/10/2017	92
FLOWER ST	0200	LINDEN CT	LINDEN AV	288	48	13,824	Residential/Local	PCC	2	4	5/10/2017	92
FLOWER ST	0400	SPAZIER AV	ALAMEDA AV	341	48	16,368	Residential/Local	PCC	2	4	5/10/2017	92
GRIFFITH PARK DR	0200	RIVERSIDE DR	PARKSIDE AV	977	34	33,220	Residential/Local	AC	2	3	5/9/2017	92
JEFFRIES AV	0100	CLYBOURN AV	VALLEY ST	411	35	14,202	Collector	AC/AC	2	13	5/19/2017	92
KENWOOD ST	1000	EDISON BLVD	ALLAN AV	219	36	7,884	Residential/Local	AC/AC	2	13	5/19/2017	92
LAKE ST	1500	PALM AV	MAGNOLIA BLVD	416	42	17,505	Residential/Local	AC/AC	2	4	4/27/2017	92
MAGNOLIA BL	2700	PARISH PL	ORCHARD DR	337	66	22,285	Arterial	AC	4	10	5/20/2017	92
MYERS ST	0800	BURBANK BLVD	VICTORY BLVD	1,597	36	57,355	Residential/Local	AC	2	14	5/30/2017	92
NIAGARA ST	0800	MAGNOLIA BLVD	CHANDLER BLVD	1,266	36	45,578	Residential/Local	AC	2	11	6/3/2017	92
OLIVE AV	4200	KENNETH RD	9TH ST	562	60	33,744	Minor Arterial	AC	2	6	5/3/2017	92
ORCHARD DR	0200	PARKSIDE AV	ALAMEDA AV	638	34	21,699	Residential/Local	AC	2	3	5/8/2017	92
PASEO REDONDO	0100	SHERLOCK DR	VIA CARMELITA	451	27	12,177	Residential/Local	AC/AC	2	6	5/16/2017	92
SAN FERNANDO BL	0900	TUJUNGA AV	ANGELENO AV	367	34	12,518	Arterial	PCC	2	4	5/11/2017	92
STOUGH CANYON AV	0100	DE BELL DR	STOUGH CANYON MTWY	2,085	34	70,880	Residential/Local	AC	2	16	5/18/2017	92
VERDUGO AV	4500	5TH ST	6TH ST	560	40	22,389	Collector	AC/AC	2	5	4/29/2017	92
WALNUT AV	0600	BEL AIRE DR	SUNSET CANYON DR	1,105	34	37,613	Collector	AC	2	7	5/18/2017	92
3RD ST	1100	CYPRESS AV	HARVARD RD	300	60	18,000	Minor Arterial	PCC	2	8	5/24/2017	91
ALAMEDA AV	0900	CALIFORNIA ST	OLIVE AV	327	70	22,890	Arterial	AC	4	2	5/4/2017	91
ALLEY N/O CYPRESS AV	0100	GLENOAKS BLVD	5TH ST	493	16	8062	Other	AC	2	8	6/15/2017	91
ALLEY W/O LANDIS ST	0200	END	MORGAN AV	543	15	7911	Other	AC	2	18	6/14/2017	91
AVON ST	0600	CLARK AV	MAGNOLIA BLVD	1,304	36	46,941	Residential/Local	AC	2	12	5/24/2017	91
BURBANK BL	3300	VICTORY BLVD	VICTORY BLVD	610	100	61,000	Arterial	AC	8	9	5/27/2017	91
CLYBOURN AV	1600	VALLEY ST	BURBANK BLVD	661	32	21,152	Collector	AC	2	12	4/25/2017	91
FAIRVIEW ST	1200	WYOMING AV	JEFFRIES AV	679	36	24,455	Residential/Local	AC	2	14	5/31/2017	91
GLENOAKS BL	3300	PARISH PL	LAMER ST	405	65	26,477	Arterial	AC	4	18	5/2/2017	91
GLENOAKS BL	4100	NAOMI ST	COHASSET ST	408	65	26,520	Arterial	AC	4	20	5/2/2017	91
MAPLE ST	0800	MAGNOLIA BLVD	CHANDLER BLVD	1,268	36	45,664	Residential/Local	AC	2	12	6/2/2017	91
NIAGARA ST	0700	CLARK AV	MAGNOLIA BLVD	1,304	36	46,930	Residential/Local	AC	2	11	6/6/2017	91
OLIVE AV	1500	FLORENCE ST	NAOMI ST	372	68	25,263	Arterial	AC	4	2	5/3/2017	91

Street Name	Section ID	From	To	Length (ft)	Width (ft)	Area (sf)	Functional Class	Surface Type	# of Lanes	Zones	PCI Date	PCI
OLIVE AV	4100	7TH ST	KENNETH RD	554	60	33,252	Minor Arterial	AC	4	5	5/3/2017	91
ORANGE GROVE AV	0900	6TH ST	7TH ST	562	46	25,894	Residential/Local	AC/AC	2	5	5/17/2017	91
PARISH PL	0500	OLIVE AV	VERDUGO AV	462	34	15,698	Residential/Local	AC	2	3	5/8/2017	91
PARISH PL	0700	CLARK AV	MAGNOLIA BLVD	1,315	36	47,318	Residential/Local	AC	2	10	6/5/2017	91
SAN FERNANDO BL (E)	0200	WINONA AV	PRIVATE	407	46	18,699	Residential/Local	AC	2	20	4/27/2017	91
ALAMEDA AV	2100	PARISH PL	ORCHARD DR	331	72	23,850	Arterial	AC	4	3	5/9/2017	90
ALLEY E/O 3RD ST	0100	DELAWARE RD	CORNELL DR	291	20	5815	Other	AC	2	8	6/14/2017	90
ALLEY E/O EDISON BL	0100	SCREENLAND DR	KENWOOD ST	335	12	3933	Other	AC	2	13	6/14/2017	90
ALLEY N/O CYPRESS AV	0200	5TH ST	6TH ST	514	16	8220	Other	AC	2	8	6/15/2017	90
ALLEY N/O WYOMING AV	0200	CATALINA ST	NAOMI ST	297	20	5933	Other	AC	2	14	6/9/2017	90
AVON ST	0700	MAGNOLIA BLVD	CHANDLER BLVD	1,266	36	45,564	Residential/Local	AC	2	12	5/24/2017	90
BEL AIRE DR	2100	BETHANY RD	AMHERST DR	263	33	8,679	Collector	AC/AC	2	7	4/19/2017	90
CAMBRIDGE DR	0600	KENNETH RD	AMBER LN	272	31	8,520	Collector	AC	2	16	4/19/2017	90
CLARK AV	0600	ROSE ST	EVERGREEN ST	338	35	11,747	Collector	AC/AC	2	12	4/28/2017	90
FAIRVIEW ST	1300	JEFFRIES AV	VICTORY BLVD	1,257	36	45,246	Residential/Local	AC/AC	2	14	5/31/2017	90
HOLLYWOOD WY	2500	UP RR	COHASSET ST	409	66	26,994	Arterial	PCC	6	20	5/30/2017	90
MAPLE ST	1100	HATTERAS ST	ALLAN AV	510	34	17,342	Residential/Local	AC/AC	2	13	5/18/2017	90
MARIPOSA ST	0100	VALLEY HEART DR	MORNINGSIDE DR	276	16	4,416	Residential/Local	AC	2	3	5/8/2017	90
MARIPOSA ST	0500	ALAMEDA AV	OAK ST	1,307	34	44,436	Residential/Local	AC	2	3	6/5/2017	90
NAOMI ST	0400	VERDUGO AV	CLARK AV	1,298	36	46,712	Residential/Local	AC	2	11	5/6/2017	90
OLIVE AV	1400	CATALINA ST	FLORENCE ST	364	68	24,713	Arterial	AC	4	2	5/3/2017	90
OLIVE AV	2800	BEACHWOOD DR	GRIFFITH PARK DR	365	67	24,389	Arterial	AC	4	9	5/3/2017	90
VICTORY PL	0200	LAKE ST	UP RR	350	40	14,000	Minor Arterial	PCC	4	15	5/23/2017	90
WHITNALL HWY	0500	VERDUGO AV	CLARK AV	1,474	28	41,264	Residential/Local	AC	2	12	5/24/2017	90
ALLEY N/O OLIVE AV	1800	W END	OLIVE AV	520	16	8174	Other	PCC	2	5	6/16/2017	89
BEL AIRE DR	0200	ELMWOOD AV	CEDAR AV	396	34	13,435	Collector	AC	2	6	4/19/2017	89
BEL AIRE DR	0300	CEDAR AV	PROVIDENCIA AV	393	34	13,361	Collector	AC	2	6	6/9/2017	89
BETHANY RD	0300	GLENOAKS BLVD	5TH ST	530	29	15,316	Residential/Local	AC/AC	2	8	4/29/2017	89
BURBANK BL	3400	VICTORY BLVD	RAILROAD BRIDGE	335	100	33,500	Arterial	AC	9	9	5/27/2017	89
BURBANK BL	3700	280' E/O SAN FERNANDO	SAN FERNANDO BLVD	245	80	19,600	Arterial	PCC	6	9	5/31/2017	89
CLARK AV	0900	MAPLE ST	KENWOOD ST	328	34	11,143	Collector	AC/AC	2	12	4/21/2017	89
ELMWOOD AV	0500	SAN FERNANDO BLVD	GLENOAKS BL (W)	1,040	44	45,658	Residential/Local	AC/AC	2	5	5/16/2017	89
KEYSTONE ST	0800	MAGNOLIA BLVD	CHANDLER BLVD	1,318	34	44,812	Collector	AC	2	10	6/3/2017	89
LAKE ST	1600	RAILROAD	218' S/O CHESTNUT ST	108	36	3,888	Residential/Local	AC	2	9	5/1/2017	89
LIMA ST	0400	CLARK AV	MAGNOLIA BLVD	1,302	36	46,875	Residential/Local	AC	2	12	6/7/2017	89
LINCOLN ST	1100	VICTORY BLVD	MONTEREY AV	650	66	42,904	Residential/Local	AC/AC	2	15	5/6/2017	89
MAGNOLIA BL	2800	ORCHARD DR	REESE PL	319	66	21,087	Arterial	AC	4	10	5/20/2017	89
OLIVE AV	2900	GRIFFITH PARK DR	VIRGINIA AV	578	65	37,737	Arterial	AC	4	9	5/3/2017	89
PEPPER ST	0200	ALLAN AV	JEFFRIES AV	1,327	35	45,847	Residential/Local	AC/AC	2	13	5/19/2017	89
SANTA ANITA AV	0500	3RD ST	GLENOAKS BLVD	500	38	19,024	Residential/Local	AC/AC	2	5	5/11/2017	89
3RD ST	0600	OLIVE AV	ORANGE GROVE AV	359	44	15,725	Minor Arterial	PCC	2	5	5/24/2017	88
ALLEY S/O MAGNOLIA BL	4000	VICTORY BLVD	LAKE ST	346	20	6921	Other	AC	2	4	6/12/2017	88
ALLEY S/O NATIONAL AV	0100	ROSE ST	ALLEY W/O PASS AV	489	20	9771	Other	AC	2	1	6/13/2017	88
BUENA VISTA ST	1000	KITTRIDGE ST	VICTORY BLVD	609	66	40,224	Arterial	AC	4	14	5/26/2017	88
BUENA VISTA ST	2200	GLENOAKS BLVD	KENNETH RD	534	33	17,498	Collector	AC	2	17	5/26/2017	88
CLYBOURN AV	1900	HATTERAS ST	ALLAN AV	627	33	20,691	Collector	AC	2	13	4/25/2017	88
DELAWARE RD	0200	3RD ST	GLENOAKS BLVD	500	42	20,773	Collector	AC/AC	2	8	6/1/2017	88
HOLLYWOOD WY	0200	RIVERSIDE DR	ALAMEDA AV	173	70	12,110	Arterial	AC	4	1	5/4/2017	88

Street Name	Section ID	From	To	Length (ft)	Width (ft)	Area (sf)	Functional Class	Surface Type	# of Lanes	Zones	PCI Date	PCI
JEFFRIES AV	0700	KENWOOD ST	SCREENLAND DR	327	34	11,118	Collector	AC/AC	2	13	5/19/2017	88
KENWOOD ST	1100	JEFFRIES AV	VICTORY BLVD	1,267	36	45,630	Residential/Local	AC/AC	2	13	5/19/2017	88
MAGNOLIA BL	3500	LOMITA ST	GLENWOOD PL	330	66	21,772	Arterial	AC	4	9	5/20/2017	88
MAGNOLIA BL	4500	3RD ST	GLENOAKS BLVD	528	58	30,624	Arterial	AC	4	5	5/20/2017	88
OLIVE AV	2600	REESE PL	SPARKS ST	367	66	24,237	Arterial	AC	4	3	5/3/2017	88
PARISH PL	0200	PARKSIDE AV	ALAMEDA AV	658	34	22,341	Residential/Local	AC	2	3	5/8/2017	88
PARKSIDE AV	0600	REESE PL	SPARKS ST	324	34	11,026	Residential/Local	AC	2	3	5/8/2017	88
SAN FERNANDO BL (W)	0900	630' S/O HOLLYWOOD W	325' N/O HOLLYWOOD W	862	66	56,892	Arterial	PCC	4	20	5/22/2017	88
ALLEY S/O BURBANK BL	2300	LAMER ST	PARISH PL	214	21	4444	Other	AC	2	10	6/6/2017	87
ALLEY S/O CHANDLER BL	0400	EVERGREEN ST	PASS AV	287	16	4598	Other	AC	2	12	6/3/2017	87
AVON ST	0800	CHANDLER BLVD	BURBANK BLVD	1,231	36	44,300	Residential/Local	AC	2	12	5/24/2017	87
BUENA VISTA ST	1800	SAN FERNANDO BLVD	W WINONA AV	616	58	35,846	Minor Arterial	AC/AC	4	18	5/26/2017	87
BURBANK BL	2200	MYERS ST	KEYSTONE ST	329	64	20,991	Arterial	AC	4	10	5/26/2017	87
CLARK AV	0500	VALLEY ST	ROSE ST	304	34	10,349	Collector	AC/AC	2	12	4/28/2017	87
FAIRMOUNT RD	0200	5TH ST	6TH ST	562	36	20,276	Residential/Local	AC/AC	2	8	5/6/2017	87
FLORENCE ST	0500	CLARK AV	MAGNOLIA BLVD	1,303	36	46,882	Residential/Local	AC	2	11	5/6/2017	87
FLORENCE ST	0700	CHANDLER BLVD	BURBANK BLVD	1,241	36	44,690	Residential/Local	AC	2	11	6/2/2017	87
GLENOAKS BL	4000	FREDERIC ST	NAOMI ST	386	64	24,722	Arterial	AC	4	20	5/2/2017	87
HOLLYWOOD WY	1800	212' N/O VALHALLA DR	AVON AV	952	60	57,120	Arterial	PCC	4	20	5/30/2017	87
JEFFRIES AV	0600	MAPLE ST	KENWOOD ST	317	34	10,769	Collector	AC/AC	2	13	5/19/2017	87
OAK ST	0200	PASS AV	MAPLE ST	309	34	10,531	Collector	AC	2	1	4/24/2017	87
OLIVE AV	2300	LAMER ST	PARISH PL	368	66	24,450	Arterial	AC	4	3	5/3/2017	87
VIRGINIA AV	0100	OAK ST	VERDUGO AV	1,317	34	44,730	Residential/Local	AC	2	3	5/10/2017	87
ALLEY N/O OLIVE AV	0500	FAIRVIEW ST	NIAGARA ST	330	16	5274	Other	AC	2	2	6/16/2017	86
ALLEY W/O LINCOLN ST	0300	WINONA AV	TULARE AV	1286	20	25717	Other	AC	2	18	6/14/2017	86
BETHANY RD	0500	6TH ST	KENNETH RD	1,076	36	38,676	Residential/Local	AC	2	8	4/29/2017	86
BURBANK BL	1800	WYOMING AV	BUENA VISTA ST	484	67	32,330	Arterial	AC	4	11	5/26/2017	86
EMPIRE AV	0200	TERMINAL PARKING LOT	HOLLYWOOD WY	1,487	52	77,324	Minor Arterial	AC	4	20	6/6/2017	86
GLENOAKS BL	2600	PEYTON AV	GRISMER AV	598	64	38,345	Arterial	AC	4	18	5/2/2017	86
JEFFRIES AV	0900	PEPPER ST	HOLLYWOOD WY	296	34	10,050	Collector	AC/AC	2	13	5/19/2017	86
KLING ST	0100	SARAH ST	CLYBOURN AV	1,221	37	45,177	Residential/Local	AC	2	1	4/25/2017	86
LAMER ST	2100	ADORNOS WY	WHITNEY LN	489	37	18,093	Residential/Local	AC	2	17	6/1/2017	86
LINCOLN ST	1200	MONTEREY AV	PACIFIC AV	661	58	38,192	Residential/Local	AC/AC	2	15	5/6/2017	86
MARIPOSA ST	0300	RIVERSIDE DR	PARKSIDE AV	857	34	28,777	Residential/Local	AC	2	3	5/8/2017	86
OAK ST	2400	ORCHARD DR	REESE PL	311	34	10,611	Collector	AC	2	3	4/24/2017	86
SPARKS ST	0800	CHANDLER BLVD	BURBANK BLVD	1,248	36	44,933	Residential/Local	AC	2	9	6/2/2017	86
WHITNALL HWY	0900	BURBANK BLVD	CLYBOURN AV	422	34	14,348	Collector	AC	2	13	5/24/2017	86
ALAMEDA AV	1500	BUENA VISTA ST	EDOSON RD	342	74	25,342	Arterial	AC	4	2	5/4/2017	85
ALLEY E/O CATALINA ST	0100	ALLEY N/O BURBANK BL	WYOMING AV	232	22	5112	Other	AC	2	14	6/6/2017	85
ALLEY E/O MAIN ST	0100	ELMWOOD AV	CEDAR AV	398	20	7955	Other	AC	2	3	6/9/2017	85
ALLEY S/O HEFFRON DR	0300	KENWOOD ST	SCREENLAND DR	334	20	6663	Other	AC	2	1	6/10/2017	85
ALLEY S/O MAGNOLIA BL	0300	CLYBOURN AV	VALLEY ST	231	16	3698	Other	PCC	2	12	6/7/2017	85
BURBANK BL	2100	LINCOLN ST	MYERS ST	347	63	21,809	Arterial	AC	4	10	5/26/2017	85
CHANDLER BL (N)	1100	CALIFORNIA ST	LIMA ST	313	60	18,807	Collector	AC/AC	2	12	5/27/2017	85
GLENOAKS BL (W)	0500	ALAMEDA AV	SPAZIER AV	393	46	18,017	Arterial	AC	3	5	5/2/2017	85
LIMA ST	0500	MAGNOLIA BLVD	CHANDLER BLVD	1,265	34	43,000	Residential/Local	AC	2	12	6/2/2017	85
ORCHARD DR	0300	ALAMEDA AV	OAK ST	1,305	34	44,372	Residential/Local	AC	2	3	5/8/2017	85
VERDUGO AV	3500	VICTORY BLVD	VERDUGO DR	438	39	17,084	Minor Arterial	AC	2	4	5/6/2017	85
ALAMEDA AV	1300	NAOMI ST	FREDERIC ST	338	74	25,009	Arterial	AC	4	2	5/4/2017	84

Street Name	Section ID	From	To	Length (ft)	Width (ft)	Area (sf)	Functional Class	Surface Type	# of Lanes	Zones	PCI Date	PCI
ALLEY N/O CEDAR AV	0100	GLENOAKS BL (E)	6TH ST	1022	17	17796	Other	AC	2	5	6/10/2017	84
ALLEY N/O PROVIDENCIA	0200	ALLEY E/O VERDUGO DR	ALLEY W/O LAKE ST	784	17	13328	Other	AC	2	4	6/13/2017	84
ALLEY N/O VICTORY BL	0400	ONTARIO ST	FAIRVIEW ST	254	20	5086	Other	AC	2	19	6/12/2017	84
ALLEY S/O WOODLAND	0100	CLYBOURN AV	ALLEY W/O PASS AV	1107	20	22134	Other	AC	2	1	6/13/2017	84
ALLEY W/O BRIGHTON	0400	WINONA AV	TULARE AV	1224	20	24473	Other	AC	2	18	6/14/2017	84
BURBANK BL	1900	BUENA VISTA ST	BRIGHTON ST	335	66	22,142	Arterial	AC	4	11	5/26/2017	84
CHANDLER BL (N)	0800	CORDOVA ST	HOLLYWOOD WY	296	28	8,276	Collector	AC/AC	2	12	5/27/2017	84
CHANDLER BL (N)	0900	AVON ST	CORDOVA ST	331	28	9,338	Collector	AC/AC	2	12	5/27/2017	84
CHANDLER BL (N)	1000	LIMA ST	AVON ST	330	60	19,729	Collector	AC/AC	2	12	5/27/2017	84
HARVARD RD	0700	SUNSET CANYON DR	WILDWOOD CANYON RD	3,131	34	106,454	Collector	AC	2	7	5/31/2017	84
JEFFRIES AV	0500	PASS AV	MAPLE ST	265	34	8,978	Collector	AC/AC	2	13	5/19/2017	84
KENNETH RD	1600	HARVARD RD	GRINNELL DR	382	33	12,606	Minor Arterial	AC	2	8	4/22/2017	84
MAGNOLIA BL	1000	CORDOVA ST	AVON ST	329	66	21,719	Arterial	AC	4	12	5/20/2017	84
MAGNOLIA BL	2600	LAMER ST	PARISH PL	332	66	21,969	Arterial	AC	4	10	5/20/2017	84
MARIPOSA ST	0400	PARKSIDE AV	ALAMEDA AV	648	34	22,020	Residential/Local	AC	2	3	5/8/2017	84
MARIPOSA ST	0600	OAK ST	VERDUGO AV	1,326	34	45,126	Residential/Local	AC	2	3	6/5/2017	84
NAOMI ST	0500	CLARK AV	MAGNOLIA BLVD	1,302	36	46,868	Residential/Local	AC	2	11	5/6/2017	84
OLIVE AV	1100	CALIFORNIA ST	ALAMEDA AV	357	71	25,347	Arterial	AC	4	2	5/3/2017	84
VERDUGO AV	2300	KEYSTONE ST	LAMER ST	333	58	19,314	Minor Arterial	AC	4	3	5/10/2017	84
VERDUGO AV	2700	REESE PL	OLIVE AV	303	59	17,801	Minor Arterial	AC	4	3	5/10/2017	84
VINELAND AV	0100	UP RR	SHERMAN WY	1,710	34	57,367	Arterial	AC	2	20	5/24/2017	84
ALAMEDA AV	1400	FREDERIC ST	BUENA VISTA ST	325	77	25,025	Arterial	AC	4	2	5/4/2017	83
ALAMEDA AV	1600	EDISON RD	LINCOLN ST	344	74	25,463	Arterial	AC	4	2	5/4/2017	83
ALLEY E/O HOLLYWOOD	0300	VERDUGO AV	END	236	20	4712	Other	PCC	2	12	6/14/2017	83
ALLEY N/O CORNELL DR	0100	EAST AV	ALLEY E/O 3RD ST	242	20	4838	Other	AC	2	8	6/14/2017	83
ALLEY N/O CORNELL DR	0100	EAST AV	ALLEY E/O 3RD ST	242	20	4838	Other	AC	2	8	6/14/2017	83
ALLEY N/O OLIVE AV	0400	ONTARIO ST	FAIRVIEW ST	327	20	6546	Other	PCC	2	2	6/16/2017	83
ALLEY N/O OLIVE AV	1100	BUENA VISTA ST	BRIGHTON ST	295	22	6493	Other	PCC	2	2	6/16/2017	83
ALLEY N/O VERDUGO AV	2100	KENNETH RD	9TH ST	524	16	8381	Other	AC	2	6	6/15/2017	83
ALLEY S/O RIVERSIDE DR	0900	REESE PL	BEACHWOOD DR	566	20	11305	Other	AC	2	3	6/8/2017	83
BUENA VISTA ST	0100	RIVERSIDE DR	ALAMEDA AV	1,529	66	101,115	Arterial	AC	4	2	5/5/2017	83
BUENA VISTA ST	1600	KENMERE AV	THORNTON AV	632	66	41,789	Arterial	AC	4	18	5/26/2017	83
BURBANK BL	3200	MARIPOSA ST	VICTORY BLVD	733	65	47,504	Arterial	AC	4	9	5/27/2017	83
CLARK AV	0800	PASS AV	MAPLE ST	323	34	10,981	Collector	AC/AC	2	12	4/21/2017	83
CORNELL DR	0400	5TH ST	6TH ST	532	30	15,973	Residential/Local	AC/AC	2	8	4/29/2017	83
FLOWER ST	0300	LINDEN AV	SPAZIER AV	295	48	14,160	Residential/Local	PCC	2	4	5/10/2017	83
GLENWOOD PL	0200	OAK ST	VERDUGO AV	1,324	34	44,993	Residential/Local	AC	2	3	5/10/2017	83
JEFFRIES AV	0400	EVERGREEN ST	PASS AV	263	34	8,936	Collector	AC/AC	2	13	5/19/2017	83
JEFFRIES AV	0800	SCREENLAND DR	PEPPER ST	310	34	10,556	Collector	AC/AC	2	13	5/19/2017	83
MAGNOLIA BL	0300	ROSE ST	EVERGREEN ST	325	66	21,450	Arterial	AC	4	12	5/20/2017	83
MAGNOLIA BL	0700	KENWOOD ST	SCREENLAND DR	323	66	21,388	Arterial	AC	4	12	5/20/2017	83
MAGNOLIA BL	2900	REESE PL	SPARKS ST	334	66	22,170	Arterial	AC	4	10	5/20/2017	83
MAGNOLIA BL	3600	GLENWOOD PL	VICTORY BLVD	375	66	24,843	Arterial	AC	4	9	5/20/2017	83
MONTEREY PL	0100	LINCOLN ST	BUENA VISTA ST	720	31	22,320	Residential/Local	AC/AC	2	15	4/29/2017	83
SAN FERNANDO BL	0600	PROVIDENCIA AV	SANTA ANITA AV	382	64	24,446	Arterial	AC	4	4	5/11/2017	83
VERDUGO AV	2400	LAMER ST	PARISH PL	331	58	19,198	Minor Arterial	AC	4	3	5/10/2017	83
VERDUGO AV	2500	PARISH PL	ORCHARD DR	332	58	19,256	Minor Arterial	AC	4	3	5/10/2017	83
VERDUGO AV	4300	3RD ST	GLENOAKS BLVD	527	58	30,566	Collector	AC	2	5	5/11/2017	83

Street Name	Section ID	From	To	Length (ft)	Width (ft)	Area (sf)	Functional Class	Surface Type	# of Lanes	Zones	PCI Date	PCI
ALLEY N/O ANGELENO A	0300	6TH ST	7TH ST	516	16	8261	Other	AC	2	5	6/14/2017	82
ALLEY N/O BURBANK BL	1600	FREDERIC ST	BUENA VISTA ST	385	16	6009	Other	AC	2	14	6/10/2017	82
ALLEY S/O CHANDLER BL	0600	MAPLE ST	KENWOOD ST	277	16	4469	Other	AC	2	12	6/3/2017	82
ALLEY W/O LINCOLN ST	0200	KENMERE AV	THORNTON AV	575	20	11501	Other	AC	2	18	6/13/2017	82
BEL AIRE DR	0100	ALAMEDA AV	ELMWOOD AV	592	32	18,893	Collector	AC	2	6	4/19/2017	82
BUENA VISTA ST	0900	JEFFRIES AV	KITTRIDGE ST	657	66	43,416	Arterial	AC	4	14	5/26/2017	82
BURBANK BL	1500	FAIRVIEW ST	NIAGARA ST	326	67	21,936	Arterial	AC	4	11	5/26/2017	82
BURBANK BL	2900	SPARKS ST	BEACHWOOD DR	290	64	18,643	Arterial	AC	4	9	5/27/2017	82
CLYBOURN AV	2100	OXNARD ST	EDISON BLVD	196	34	6,660	Collector	AC	2	13	4/25/2017	82
GLENOAKS BL	3600	MYERS ST	LINCOLN ST	340	65	22,100	Arterial	AC	4	17	5/2/2017	82
KENWOOD ST	0900	BURBANK BLVD	EDISON BLVD	896	36	32,252	Residential/Local	AC/AC	2	13	5/19/2017	82
MAGNOLIA BL	1900	NAOMI ST	FREDERIC ST	338	66	22,407	Arterial	AC	4	11	5/20/2017	82
OLIVE AVE METRO LOT	0100	OLIVE AV FRONTAGE	END E	325	90	29250	Other	AC	2	4	6/10/2017	82
ORANGE GROVE AV	0700	GLENOAKS BLVD	5TH ST	534	46	24,564	Residential/Local	AC/AC	2	5	5/17/2017	82
ALLEY E/O HOLLYWOOD	0700	JEFFRIES AV	ALLEY S/O VICTORY BL	1123	20	22468	Other	AC	2	13	6/8/2017	81
ALLEY E/O LELAND WY	0200	BROADWAY (SE)	UNIVERSITY AV	431	22	9479	Other	AC	2	15	6/14/2017	81
ALLEY E/O SAN FERNANDO	0500	PROVIDENCIA AV	SANTA ANITA AV	345	16	5576	Other	AC	2	5	6/7/2017	81
ALLEY E/O VICTORY BL	1100	ALLEY S/O ELM AV	ELM AV	216	20	4311	Other	AC	2	4	6/15/2017	81
ALLEY N/O ANGELENO A	0400	7TH ST	KENNETH RD	507	16	7941	Other	AC	2	5	6/14/2017	81
ALLEY N/O BURBANK BL	0600	SCREENLAND DR	PEPPER ST	236	21	5050	Other	AC	2	13	6/10/2017	81
ALLEY N/O BURBANK BL	2700	BEACHWOOD DR	GRIFFITH PARK DR	296	19	5739	Other	AC	2	14	6/10/2017	81
ALLEY N/O ORANGE GROVE	0300	GLENOAKS BLVD	5TH ST	487	16	7595	Other	AC	2	5	6/15/2017	81
ALLEY S/O CLARK AV	0500	AVON ST	LIMA ST	437	20	8733	Other	AC	2	12	6/10/2017	81
ALLEY S/O MAGNOLIA BL	1000	SCREENLAND DR	HOLLYWOOD WY	221	23	4984	Other	AC	2	12	6/7/2017	81
BURBANK BL	3100	GRIFFITH PARK DR	MARIPOSA ST	286	66	18,876	Arterial	AC	4	9	5/27/2017	81
CLYBOURN AV	2300	JEFFRIES AV	VICTORY BLVD	1,308	33	43,164	Collector	AC	2	13	4/25/2017	81
CORNELL DR	0300	GLENOAKS BLVD	5TH ST	526	31	16,454	Residential/Local	AC/AC	2	8	4/29/2017	81
DE BELL DR	0100	STOUGH CANYON AV	HARVARD RD	1,596	24	38,234	Residential/Local	AC	2	7	5/18/2017	81
EVERGREEN ST	0800	BURBANK BLVD	HATTERAS ST	1,044	34	35,753	Residential/Local	AC/AC	2	13	4/29/2017	81
GLENOAKS BL	3400	LAMER ST	TULARE AV	496	66	32,731	Arterial	AC	4	18	5/2/2017	81
GLENOAKS BL	3700	LINCOLN ST	BRIGHTON ST	333	65	21,754	Arterial	AC	4	17	5/2/2017	81
LOMITA ST	0400	MAGNOLIA BLVD	CHANDLER BLVD	1,284	36	46,210	Residential/Local	AC	2	9	6/2/2017	81
MAGNOLIA BL	4800	6TH ST	7TH ST	550	40	22,000	Minor Arterial	AC	2	5	5/20/2017	81
MAGNOLIA BL	4900	7TH ST	KENNETH RD	557	40	22,280	Minor Arterial	AC	2	5	5/20/2017	81
OAK ST	3200	GLENWOOD PL	MAIN ST	286	34	9,731	Collector	AC	2	3	4/24/2017	81
OLIVE AV	4000	6TH ST	7TH ST	561	60	33,653	Minor Arterial	AC	4	5	5/3/2017	81
PARISH PL	0600	VERDUGO AV	CLARK AV	1,311	34	44,687	Residential/Local	AC	2	10	6/5/2017	81
VERDUGO AV	4700	7TH ST	KENNETH RD	560	40	22,380	Collector	AC/AC	2	5	4/29/2017	81
WILSON AV	0100	EMPIRE AV	VICTORY PL	506	34	17,205	Residential/Local	AC/AC	2	18	5/24/2017	81
ALLEY E/O HOLLYWOOD	0800	ALLEY N/O BURBANK BL	WYOMING AV	1230	20	24596	Other	AC	2	13	6/8/2017	80
ALLEY N/O EMPIRE AV	0500	CATALINA ST	NAOMI ST	273	22	6083	Other	AC	2	20	6/13/2017	80
ALLEY N/O VICTORY BL	1400	ORCHARD DR	REESE PL	250	20	4995	Other	AC	2	15	6/12/2017	80
ALLEY S/O CLARK AV	0600	LIMA ST	CALIFORNIA ST	272	22	5986	Other	AC	2	12	6/10/2017	80
BURBANK BL	2800	DOAN DR	SPARKS ST	303	66	19,998	Arterial	AC	4	10	5/27/2017	80
ELMWOOD AV	1400	SHERLOCK DR	END	858	24	20,592	Residential/Local	PCC	2	6	5/16/2017	80
HATTERAS ST	0500	PASS AV	MAPLE ST	266	36	9,570	Residential/Local	AC	2	13	5/18/2017	80
LAKESIDE DR	0100	ROSE ST	OLIVE AV	542	52	28,360	Collector	PCC	2	1	4/25/2017	80
MAGNOLIA BL	0900	HOLLYWOOD WY	CORDOVA ST	331	66	21,843	Arterial	AC	4	12	5/20/2017	80

Street Name	Section ID	From	To	Length (ft)	Width (ft)	Area (sf)	Functional Class	Surface Type	# of Lanes	Zones	PCI Date	PCI
OAK ST	0400	KENWOOD ST	SCREENLAND DR	327	34	11,103	Collector	AC	2	1	4/24/2017	80
OAK ST	2200	LAMER ST	PARISH PL	306	34	10,455	Collector	AC	2	3	4/24/2017	80
SANTA ANITA AV	0400	SAN FERNANDO BLVD	3RD ST	526	38	19,983	Residential/Local	AC/AC	2	5	5/11/2017	80
ALLEY E/O 6TH ST	0200	ELMWOOD AV	CEDAR AV	342	20	6836	Other	AC	2	5	6/12/2017	79
ALLEY E/O MAIN ST	0200	CEDAR AV	PROVIDENCIA AV	427	16	6837	Other	AC	2	3	6/9/2017	79
ALLEY N/O BURBANK BL	1300	FAIRVIEW ST	NIAGARA ST	277	20	5410	Other	AC	2	14	6/10/2017	79
ALLEY N/O EMPIRE AV	0300	FAIRVIEW ST	NIAGARA ST	277	20	5545	Other	AC	2	20	6/13/2017	79
ALLEY N/O RIVERSIDE DR	0600	GRIFFITH PARK DR	MARIPOSA ST	319	20	6378	Other	AC	2	3	6/8/2017	79
ALLEY N/O VERDUGO AV	1600	3RD ST	GLENOAKS BLVD	485	20	9593	Other	AC	2	5	6/15/2017	79
ALLEY S/O VICTORY BL	0300	VALLEY ST	ROSE ST	263	22	5789	Other	AC	2	13	6/17/2017	79
ALLEY W/O LAKE ST	0010	LINDEN AV	ALLEY S/O ELM AV	209	16	3344	Other	AC	2	4	6/10/2017	79
BEL AIRE DR	0900	OLIVE AV	ORANGE GROVE AV	365	34	12,403	Collector	AC	2	6	4/19/2017	79
GLENOAKS BL	3800	BRIGHTON ST	BUENA VISTA ST	360	64	23,179	Arterial	AC	4	17	5/2/2017	79
HATTERAS ST	0400	EVERGREEN ST	PASS AV	265	36	9,561	Residential/Local	AC	2	13	5/19/2017	79
HEFFRON DR	0400	HOLLYWOOD WY	SCREENLAND DR	280	34	9,518	Residential/Local	AC	2	1	5/4/2017	79
MC FARLANE AV	0100	CLYBOURN AV	ROSE ST	822	33	27,287	Residential/Local	AC	2	1	4/25/2017	79
OAK ST	0300	MAPLE ST	KENWOOD ST	330	34	11,257	Collector	AC	2	1	4/24/2017	79
PEPPER ST	0300	JEFFRIES AV	VICTORY BLVD	1,282	34	43,573	Residential/Local	AC/AC	2	13	5/19/2017	79
TULARE AV	0100	HOLLYWOOD WY	PARKING LOT	369	34	12,532	Residential/Local	AC	2	20	4/29/2017	79
WALNUT AV	0800	LOCKHEED VIEW DR	DE BELL DR	731	33	23,899	Residential/Local	AC	2	7	5/18/2017	79
ALAMEDA AV	1800	MYERS ST	KEYSTONE ST	328	74	24,140	Arterial	AC	4	2	5/4/2017	78
ALAMEDA AV	3500	FLOWER ST	SAN FERNANDO BLVD	1,457	72	104,710	Arterial	AC	6	4	5/9/2017	78
ALLEY N/O CEDAR AV	0200	6TH ST	PROVIDENCIA AV	533	16	8454	Other	AC	2	5	6/10/2017	78
ALLEY N/O EMPIRE AV	0200	ONTARIO ST	FAIRVIEW ST	271	20	5427	Other	AC	2	20	6/13/2017	78
ALLEY S/O MAGNOLIA BL	0550	130' E/O ROSE ST	EVERGREEN ST	160	16	2560	Other	AC	2	12	6/7/2017	78
ALLEY S/O MC FARLANE	0100	ROSE ST	ALLEY W/O PASS AV	480	20	9606	Other	AC	2	1	6/13/2017	78
ALLEY W/O SAN FERNANDO	0500	ANDOVER DR	ALLEY N/O LELAND WY	599	22	13375	Other	AC	2	15	6/7/2017	78
CHANDLER BL (N)	1200	ONTARIO ST	CALIFORNIA ST	315	28	8,836	Collector	AC/AC	2	11	5/27/2017	78
GLENOAKS BL	3500	TULARE AV	MYERS ST	392	65	25,480	Arterial	AC	4	17	5/2/2017	78
GRINNELL DR	0400	6TH ST	KENNETH RD	1,047	36	37,692	Residential/Local	PCC	2	8	5/31/2017	78
HAROLD CIR	0100	SCOTT RD	END	159	28	4,452	Residential/Local	AC	2	17	5/31/2017	78
HOLLYWOOD WY	2400	187' N/O TULARE AV	UP RR	725	80	58,000	Arterial	PCC	6	20	5/30/2017	78
KENWOOD ST	0800	CHANDLER BLVD	BURBANK BLVD	1,234	36	44,411	Residential/Local	AC/AC	2	12	6/2/2017	78
OAK ST	0100	SARAH ST	PASS AV	374	68	25,440	Residential/Local	AC	2	1	4/24/2017	78
ROSE ST	1600	JEFFRIES AV	VICTORY BLVD	1,290	36	46,458	Residential/Local	AC	2	13	4/28/2017	78
ALAMEDA AV	0500	HOLLYWOOD WY	CORDOVA ST	326	80	26,080	Arterial	AC	4	1	5/4/2017	77
ALAMEDA AV	1000	OLIVE AV	NIAGARA ST	665	74	48,884	Arterial	AC	4	2	5/4/2017	77
ALAMEDA AV	1900	KEYSTONE ST	LAMER ST	335	72	24,095	Arterial	AC	4	3	5/9/2017	77
ALLEY E/O VICTORY BL	0300	VICTORY BLVD	ORANGE GROVE AV	484	20	9640	Other	AC	2	4	6/15/2017	77
ALLEY N/O BURBANK BL	0700	PEPPER ST	HOLLYWOOD WY	293	20	5951	Other	AC	2	13	6/10/2017	77
ALLEY N/O BURBANK BL	0800	HOLLYWOOD WY	AVON ST	283	20	5651	Other	AC	2	13	6/10/2017	77
ALLEY N/O BURBANK BL	1100	CALIFORNIA ST	ONTARIO ST	300	20	5915	Other	AC	2	14	6/10/2017	77
ALLEY N/O BURBANK BL	1200	ONTARIO ST	FAIRVIEW ST	282	19	5230	Other	AC	2	14	6/10/2017	77
ALLEY N/O TUJUNGA AV	0200	GLENOAKS BLVD	5TH ST	496	15	7426	Other	AC	2	5	6/13/2017	77
ALLEY S/O ELM AV	0100	VICTORY BLVD	CHANNEL	245	20	4932	Other	AC	2	4	6/10/2017	77
ALLEY S/O KLING ST	0100	KLING ST	CLYBOURN AV	906	20	17935	Other	AC	2	1	6/13/2017	77
BEL AIRE DR	0400	PROVIDENCIA AV	SANTA ANITA AV	345	34	11,794	Collector	AC	2	6	4/19/2017	77
BEL AIRE DR	0700	TUJUNGA AV	ANGELENO AV	362	34	12,317	Collector	AC	2	6	4/19/2017	77

Street Name	Section ID	From	To	Length (ft)	Width (ft)	Area (sf)	Functional Class	Surface Type	# of Lanes	Zones	PCI Date	PCI
BURBANK BL	2300	KEYSTONE ST	LAMER ST	299	66	19,734	Arterial	AC	4	10	5/26/2017	77
CLYBOURN AV	1800	WHITNALL HWY	HATTERAS ST	895	33	29,535	Collector	AC	2	13	4/25/2017	77
KEYSTONE ST	1900	SCOTT RD	TRUDI LN	603	36	21,708	Residential/Local	AC	2	17	6/1/2017	77
KEYSTONE ST	2000	TRUDI LN	LAMER	915	36	32,940	Residential/Local	AC	2	17	6/1/2017	77
LINCOLN ST	1000	KITTRIDGE ST	VICTORY BLVD	608	46	27,954	Residential/Local	AC	2	14	5/18/2017	77
OAK ST	2300	PARISH PL	ORCHARD DR	297	34	10,088	Collector	AC	2	3	4/24/2017	77
OAK ST	2900	MARIPOSA ST	VIRGINIA AV	373	34	12,586	Collector	AC	2	3	4/24/2017	77
RIVERSIDE DR	0700	KENWOOD ST	SCREENLAND DR	324	72	23,255	Minor Arterial	AC	4	1	5/4/2017	77
ROSEMARY LN	0100	VERDUGO AV	CLARK AV	1,375	36	49,883	Residential/Local	AC	2	11	6/6/2017	77
VERDUGO AV	2600	ORCHARD DR	REESE PL	330	58	19,140	Minor Arterial	AC	4	3	5/10/2017	77
ALLEY N/O HEFFRON DR	0300	KENWOOD ST	SCREENLAND DR	309	20	6173	Other	AC	2	1	6/9/2017	76
ALLEY W/O HOLLYWOOD	0700	ALLAN AV	JEFFRIES AV	1293	20	25859	Other	AC	2	13	6/8/2017	76
ALLEY W/O LAKE ST	0020	ALLEY S/O ELM AV	ELM AV	208	16	3328	Other	AC	2	4	6/10/2017	76
BEACHWOOD DR	1300	BURBANK BLVD	VICTORY BLVD	671	36	24,219	Residential/Local	AC/AC	2	14	5/24/2017	76
BEL AIRE DR	1300	SAN JOSE AV	CYPRESS AV	344	34	11,703	Collector	AC/AC	2	7	4/19/2017	76
BETHANY RD	0600	KENNETH RD	BEL AIRE DR	1,140	36	41,015	Residential/Local	AC	2	7	5/25/2017	76
BRIGHTON ST	0800	JEFFRIES AV	KITTRIDGE ST	675	34	22,948	Residential/Local	AC/AC	2	14	5/24/2017	76
BUENA VISTA ST	1500	EMPIRE AV	KENMERE AV	667	66	44,005	Arterial	AC	4	18	5/26/2017	76
BURBANK BL	0300	ROSE ST	EVERGREEN ST	342	68	23,386	Arterial	AC	4	12	5/26/2017	76
BURBANK BL	0900	EDISON BLVD	HOLLYWOOD WY	316	66	20,856	Arterial	AC	4	12	5/26/2017	76
BURBANK BL	1100	AVON ST	LIMA ST	332	67	22,215	Arterial	AC	4	12	5/26/2017	76
CLYBOURN AV	2200	EDISON BLVD	JEFFRIES AV	443	33	14,619	Collector	AC	2	13	4/25/2017	76
DELAWARE RD	0800	BEL AIRE DR	SUNSET CANYON DR	1,008	36	36,288	Residential/Local	AC/AC	2	7	6/1/2017	76
EDISON BL	0200	ROSE ST	VALLEY ST	350	48	16,800	Minor Arterial	PCC	2	13	6/2/2017	76
LEDGE AV	0100	CLARK AV	CITY LIMIT	1,306	18	23,260	Residential/Local	PCC	2	12	6/7/2017	76
OAK ST	3000	VIRGINIA AV	LOMITA ST	289	34	9,903	Collector	AC	2	3	4/24/2017	76
ONTARIO ST	0700	WYOMING AV	JEFFRIES AV	697	35	24,427	Residential/Local	AC/AC	2	14	5/31/2017	76
SAN FERNANDO BL	0500	CEDAR AV	PROVIDENCIA AV	409	64	26,159	Arterial	AC	4	4	5/11/2017	76
ALAMEDA AV	2000	LAMER ST	PARISH PL	326	72	23,452	Arterial	AC	4	3	5/9/2017	75
ALAMEDA AV	3600	GLENOAKS BL (W)	SAN FERNANDO BLVD	1,072	58	62,176	Arterial	AC	4	5	5/9/2017	75
ALLEY S/O BURBANK BL	3200	LAKE ST	END	152	16	2396	Other	AC	2	9	6/6/2017	75
BEL AIRE DR	1400	CYPRESS AV	HARVARD RD	382	34	12,993	Collector	AC/AC	2	7	4/19/2017	75
BEL AIRE DR	1500	HARVARD RD	GRINNELL DR	397	34	13,604	Collector	AC/AC	2	7	4/19/2017	75
BETHANY RD	0100	SAN FERNANDO BLVD	3RD ST	517	50	25,915	Residential/Local	AC/AC	2	8	4/29/2017	75
BURBANK BL	0100	CLYBOURN AV	WHITNALL HWY	115	67	7,705	Residential/Local	AC	4	12	5/26/2017	75
BURBANK BL	0200	WHITNALL HWY	ROSE ST	214	67	14,338	Residential/Local	AC	4	12	5/26/2017	75
BURBANK BL	1600	NIAGARA ST	CATALINA ST	525	67	35,129	Arterial	AC	4	11	5/26/2017	75
BURBANK BL	2000	BRIGHTON ST	LINCOLN ST	324	66	21,384	Arterial	AC	4	11	5/26/2017	75
BURBANK BL	2700	REESE PL	DOAN DR	293	66	19,338	Arterial	AC	4	10	5/27/2017	75
BURBANK BL	3000	BEACHWOOD DR	GRIFFITH PARK DR	304	66	20,064	Arterial	AC	4	9	5/27/2017	75
CALIFORNIA ST	0200	RIVERSIDE DR	OLIVE AV	821	34	28,017	Collector	AC	2	1	5/6/2017	75
CHESTNUT ST	0300	LAKE ST	END	180	40	7,207	Residential/Local	AC	2	9	4/27/2017	75
CYPRESS AV	0900	KENNETH RD	BEL AIRE DR	1,118	36	40,248	Residential/Local	AC/AC	2	7	5/25/2017	75
ELMWOOD AV	0400	LAKE ST	FREEWAY	354	37	12,963	Residential/Local	AC	2	4	5/1/2017	75
EVERGREEN ST	0900	HATTERAS ST	ALLAN AV	635	34	21,590	Residential/Local	AC/AC	2	13	4/26/2017	75
GLENOAKS BL	3000	SPARKS ST	REESE PL	357	64	22,894	Arterial	AC	4	18	5/2/2017	75
GLENOAKS BL	3900	BUENA VISTA ST	FREDERIC ST	389	64	24,898	Arterial	AC	4	20	5/2/2017	75
HARVARD RD	0800	WILDWOOD CANYON RD	DE BELL DR	945	32	30,218	Residential/Local	AC	2	7	5/31/2017	75

Street Name	Section ID	From	To	Length (ft)	Width (ft)	Area (sf)	Functional Class	Surface Type	# of Lanes	Zones	PCI Date	PCI
MAGNOLIA BL	2500	KEYSTONE ST	LAMER ST	328	66	21,624	Arterial	AC	4	10	5/20/2017	75
OAK ST	0500	SCREENLAND DR	HOLLYWOOD WY	305	34	10,361	Collector	AC	2	1	4/24/2017	75
OAK ST	2500	REESE PL	SPARKS ST	317	34	10,736	Collector	AC	2	3	4/24/2017	75
OAK ST	2700	BEACHWOOD DR	GRIFFITH PARK DR	303	34	10,290	Collector	AC	2	3	4/24/2017	75
ONTARIO ST	0600	BURBANK BLVD	WYOMING AV	915	35	32,033	Residential/Local	AC/AC	2	14	5/31/2017	75
PROVIDENCIA AV	0800	GLENOAKS BL (W)	6TH ST	1,066	34	36,244	Collector	AC/AC	2	5	4/24/2017	75
SAN FERNANDO BL	0400	ELMWOOD AV	CEDAR AV	393	64	25,161	Arterial	AC	4	4	5/11/2017	75
VERDUGO AV	4200	SAN FERNANDO BLVD	3RD ST	573	58	33,234	Collector	AC	2	5	5/11/2017	75
VICTORY BL	3400	BURBANK BLVD	ISABEL ST	401	72	28,872	Arterial	AC	4	9	4/28/2017	75
ALAMEDA AV	1200	BOB HOPE DR	NAOMI ST	677	74	50,067	Arterial	AC	4	2	5/4/2017	74
ALLEY N/O BURBANK BL	0200	EVERGREEN ST	PASS AV	263	20	5266	Other	AC	2	13	6/10/2017	74
ALLEY N/O BURBANK BL	0400	MAPLE ST	KENWOOD ST	293	20	5860	Other	AC	2	13	6/10/2017	74
ALLEY N/O BURBANK BL	2600	SPARKS ST	BEACHWOOD DR	303	23	7008	Other	AC	2	14	6/10/2017	74
ALLEY N/O MAGNOLIA BL	2300	LINCOLN ST	MYERS ST	274	18	4939	Other	AC	2	10	6/12/2017	74
ALLEY N/O OLIVE AV	2200	7TH ST	KENNETH RD	519	16	8297	Other	AC	2	5	6/17/2017	74
ALLEY N/O VERDUGO AV	1800	5TH ST	6TH ST	514	16	8477	Other	AC	2	5	6/15/2017	74
ALLEY S/O CHANDLER BL	0700	KENWOOD ST	SCREENLAND DR	260	16	4163	Other	AC	2	12	6/3/2017	74
ALLEY S/O VICTORY BL	0400	ROSE ST	EVERGREEN ST	264	20	5277	Other	AC	2	13	6/17/2017	74
BEL AIRE DR	0500	SANTA ANITA AV	VERDUGO AV	347	34	11,819	Collector	AC	2	6	4/19/2017	74
BETHANY RD	0700	BEL AIRE DR	AMHERST DR	524	36	18,813	Residential/Local	AC/AC	2	7	5/25/2017	74
BURBANK BL	0400	EVERGREEN ST	PASS AV	496	66	32,496	Arterial	AC	4	12	5/26/2017	74
BURBANK BL	0600	MAPLE ST	KENWOOD ST	282	67	18,880	Arterial	AC	4	12	5/26/2017	74
BURBANK BL	0700	KENWOOD ST	SCREENLAND DR	317	66	21,034	Arterial	AC	4	12	5/26/2017	74
BURBANK BL	1200	LIMA ST	CALIFORNIA ST	327	66	21,444	Arterial	AC	4	11	5/26/2017	74
CAMBRIDGE DR	0500	RICHARD ST	KENNETH RD	259	34	8,835	Collector	AC	2	16	4/19/2017	74
CLYBOURN AV	2000	ALLAN AV	OXNARD ST	655	33	21,615	Collector	AC	2	13	4/25/2017	74
EDISON BL	0100	VALLEY ST	CLYBOURN AV	418	48	20,064	Minor Arterial	PCC	2	13	6/2/2017	74
EMPIRE AV	0900	NAOMI ST	FREDERIC ST	331	66	21,846	Minor Arterial	AC	4	20	6/6/2017	74
EMPIRE AV	1000	FREDERIC ST	BUENA VISTA ST	327	80	26,160	Minor Arterial	AC	4	20	6/6/2017	74
GLENOAKS BL	2700	GRISMER AV	KEELER ST	439	67	29,293	Arterial	AC	4	18	5/2/2017	74
GLENOAKS BL	3100	REESE PL	ORCHARD DR	364	65	23,660	Arterial	AC	4	18	5/2/2017	74
GRIFFITH PARK DR	1000	BURBANK BLVD	VICTORY BLVD	533	37	19,686	Residential/Local	AC/AC	2	14	5/30/2017	74
JEFFRIES AV	2100	BRIGHTON ST	LINCOLN ST	323	36	11,612	Residential/Local	AC	2	14	5/19/2017	74
KEYSTONE ST	1500	PEYTON AV	WINONA AV	724	36	26,076	Residential/Local	AC	2	18	5/31/2017	74
LAMER ST	1900	KEYSTONE ST	CASTLEMAN LN	778	38	29,564	Residential/Local	AC	2	17	6/1/2017	74
LAMER ST	2000	CASTLEMAN LN	ADORNOS WY	354	38	13,452	Residential/Local	AC	2	17	6/1/2017	74
LINCOLN ST	0200	OAK ST	OLIVE AV	99	33	3,260	Residential/Local	AC	2	2	5/5/2017	74
MAGNOLIA BL	3400	SHELTON ST	LOMITA ST	328	66	21,644	Arterial	AC	4	9	5/20/2017	74
MARIPOSA ST	1400	BURBANK BLVD	VICTORY BLVD	375	35	13,097	Residential/Local	AC/AC	2	14	5/30/2017	74
OAK ST	3100	LOMITA ST	GLENWOOD PL	323	34	10,979	Collector	AC	2	3	4/24/2017	74
OLIVE AV	3800	GLENOAKS BLVD	5TH ST	529	61	32,310	Minor Arterial	AC	4	5	5/3/2017	74
REVAL CT	0200	RAWLINSON CT	FAIRVIEW ST	230	20	4,609	Residential/Local	AC	2	2	6/15/2017	74
VERDUGO AV	4100	1ST ST	SAN FERNANDO BLVD	549	58	31,842	Collector	AC	4	4	5/11/2017	74
ALLEY N/O MAGNOLIA BL	3900	PRIVATE END	GLENOAKS BLVD	379	15	5685	Other	AC	2	8	6/12/2017	73
ALLEY N/O OLIVE AV	3000	BONNYWOOD PL	1ST ST	270	20	5400	Other	AC	1	4	6/10/2017	73
ALLEY S/O MAGNOLIA BL	3700	SHELTON ST	LOMITA ST	292	16	4672	Other	AC	2	9	6/12/2017	73
ALLEY W/O VICTORY BL	1200	PALM AV	ALLEY S/O MAGNOLIA BL	456	16	7298	Other	AC	2	9	6/16/2017	73
BUENA VISTA ST	1700	THORNTON AV	SAN FERNANDO BLVD	812	66	53,592	Arterial	AC	4	18	5/26/2017	73

Street Name	Section ID	From	To	Length (ft)	Width (ft)	Area (sf)	Functional Class	Surface Type	# of Lanes	Zones	PCI Date	PCI
BURBANK BL	0800	SCREENLAND DR	EDISON BLVD	322	62	19,964	Arterial	AC	4	12	5/26/2017	73
BURBANK BL	1000	HOLLYWOOD WY	AVON ST	333	70	23,310	Arterial	AC	4	12	5/26/2017	73
BURBANK BL	2500	PARISH PL	ORCHARD DR	291	66	19,206	Arterial	AC	4	10	5/27/2017	73
CAMBRIDGE DR	0400	KAREN ST	RICHARD ST	287	34	9,731	Collector	AC	2	16	4/19/2017	73
DELAWARE RD	0700	KENNETH RD	BEL AIRE DR	1,099	36	39,573	Residential/Local	AC/AC	2	7	6/1/2017	73
EMPIRE AV	0800	CATALINA ST	NAOMI ST	336	66	22,176	Minor Arterial	AC	4	20	6/6/2017	73
EMPIRE AV	1200	BRIGHTON ST	LINCOLN ST	341	67	22,821	Minor Arterial	AC	4	18	6/6/2017	73
FREDERIC ST	0800	WYOMING AV	JEFFRIES AV	885	36	31,847	Residential/Local	AC/AC	2	14	5/31/2017	73
FREDERIC ST	0900	JEFFRIES AV	CDS NORTH	629	36	22,641	Residential/Local	AC/AC	2	14	5/30/2017	73
MAGNOLIA BL	1100	AVON ST	LIMA ST	326	66	21,497	Arterial	AC	4	12	5/20/2017	73
MAGNOLIA BL	1400	ONTARIO ST	FAIRVIEW ST	325	66	21,402	Arterial	AC	4	11	5/20/2017	73
PACIFIC AV	2200	KEYSTONE ST	LAMER ST	309	36	11,109	Residential/Local	AC	2	15	4/21/2017	73
PARKSIDE AV	0300	LAMER ST	PARISH PL	634	28	17,752	Residential/Local	AC	2	3	5/8/2017	73
5TH ST	0400	TUJUNGA AV	ANGELENO AV	355	36	12,795	Residential/Local	AC	2	5	4/20/2017	72
ALAMEDA AV	0300	MAPLE ST	KENWOOD ST	330	76	25,076	Arterial	AC	4	1	5/4/2017	72
ALLEY S/O ALAMEDA AV	0200	MAIN ST	SPAZIER AV	290	20	5770	Other	AC	2	3	6/8/2017	72
AVON ST	1200	EMPIRE AV	HOLLYWOOD WY	750	34	25,500	Residential/Local	AC	2	20	5/24/2017	72
BURBANK BL	2600	ORCHARD DR	REESE PL	288	66	19,008	Arterial	AC	4	10	5/27/2017	72
EDISON BL	0300	EVERGREEN ST	ROSE ST	329	48	15,792	Minor Arterial	PCC	2	13	6/2/2017	72
EDISON BL	0400	PASS AV	EVERGREEN ST	325	48	15,600	Minor Arterial	PCC	2	13	6/2/2017	72
EMPIRE AV	1100	BUENA VISTA ST	BRIGHTON ST	326	65	21,180	Minor Arterial	AC	5	18	6/6/2017	72
JEFFRIES AV	1800	NAOMI ST	FREDERIC ST	316	34	10,710	Collector	AC/AC	2	14	5/19/2017	72
JEFFRIES AV	1900	FREDERIC ST	BUENA VISTA ST	329	34	11,191	Collector	AC/AC	2	14	5/19/2017	72
KENNETH RD	1100	ORANGE GROVE AV	PALM AV	353	33	11,649	Minor Arterial	AC	2	5	4/22/2017	72
LAMER ST	1800	SCOTT RD	KEYSTONE ST	1,378	36	49,568	Residential/Local	AC	2	17	6/1/2017	72
MAGNOLIA BL	1300	CALIFORNIA ST	ONTARIO ST	332	66	21,937	Arterial	AC	4	11	5/20/2017	72
OAK ST	1900	LINCOLN ST	MYERS ST	333	34	11,310	Collector	AC	2	2	4/24/2017	72
PACIFIC AV	2400	PARISH PL	ORCHARD DR	319	36	11,475	Residential/Local	AC	2	15	4/21/2017	72
SUNSET CANYON DR	1600	FAIRMOUNT RD	WALNUT AV	373	36	13,428	Collector	PCC	2	7	5/18/2017	72
VALLEY ST	0500	CLARK AV	MAGNOLIA BLVD	1,271	36	45,844	Residential/Local	PCC	2	12	5/1/2017	72
WYOMING AV	0800	CATALINA ST	NAOMI ST	315	36	11,279	Residential/Local	PCC	2	14	5/19/2017	72
WYOMING AV	0900	NAOMI ST	BURBANK BLVD	326	36	11,736	Residential/Local	PCC	2	14	5/19/2017	72
6TH ST	1300	MAGNOLIA BLVD	SAN JOSE AV	373	34	12,701	Collector	AC/AC	2	8	4/20/2017	71
6TH ST	1500	CYPRESS AV	HARVARD RD	363	34	12,329	Collector	AC/AC	2	8	4/20/2017	71
6TH ST	1600	HARVARD RD	GRINNELL DR	365	34	12,421	Collector	AC/AC	2	8	4/20/2017	71
ALAMEDA AV	2600	GRIFFITH PARK DR	MARIPOSA ST	323	72	23,241	Arterial	AC	4	3	5/9/2017	71
ALLEY N/O MAGNOLIA BL	0700	KENWOOD ST	SCREENLAND DR	263	16	4230	Other	AC	2	12	6/12/2017	71
ALLEY S/O VICTORY BL	1400	CALIFORNIA ST	ONTARIO ST	293	20	5867	Other	AC	2	14	6/16/2017	71
AMHERST DR	0800	BEL AIRE DR	BETHANY RD	600	36	21,596	Residential/Local	AC/AC	2	7	5/23/2017	71
BETHANY RD	0200	3RD ST	GLENOAKS BLVD	533	54	29,005	Residential/Local	AC/AC	2	8	4/29/2017	71
BRIGHTON ST	0700	BURBANK BLVD	JEFFRIES AV	653	34	22,066	Residential/Local	AC/AC	2	14	5/24/2017	71
BURBANK BL	1400	ONTARIO ST	FAIRVIEW ST	331	66	21,906	Arterial	AC	4	11	5/26/2017	71
EMPIRE AV	0300	HOLLYWOOD WY	AVON ST	287	62	17,926	Minor Arterial	AC	4	20	6/6/2017	71
GLENOAKS BL	2800	KEELER ST	WINONA AV	260	66	17,117	Arterial	AC	4	18	5/2/2017	71
KENNETH RD	1400	SAN JOSE AV	CYPRESS AV	345	33	11,385	Minor Arterial	AC	2	8	4/22/2017	71
MARIPOSA ST	0200	MORNINGSIDE DR	RIVERSIDE DR	643	34	21,853	Residential/Local	AC	2	3	5/8/2017	71
OAK ST	2800	GRIFFITH PARK DR	MARIPOSA ST	291	34	9,887	Collector	AC	2	3	4/24/2017	71
OLIVE AV	3900	5TH ST	6TH ST	560	61	34,431	Minor Arterial	AC	4	5	5/3/2017	71

Street Name	Section ID	From	To	Length (ft)	Width (ft)	Area (sf)	Functional Class	Surface Type	# of Lanes	Zones	PCI Date	PCI
PACIFIC AV	2100	MYERS ST	KEYSTONE ST	309	36	11,087	Residential/Local	AC	2	15	4/21/2017	71
PASS AV	1500	BURBANK BLVD	HATTERAS ST	921	36	33,416	Collector	AC	2	13	5/19/2017	71
SUNSET CANYON DR	1300	CYPRESS AV	HARVARD RD	406	36	14,617	Collector	PCC	2	7	5/18/2017	71
5TH ST	0900	CYPRESS AV	HARVARD RD	362	36	13,032	Residential/Local	AC/AC	2	8	4/20/2017	70
6TH ST	1700	GRINNELL DR	FAIRMOUNT RD	366	34	12,447	Collector	AC/AC	2	8	4/20/2017	70
ALLEY N/O MAGNOLIA BL	3800	MOSS ST	VARNEY ST	301	16	4812	Other	AC	2	9	6/12/2017	70
ALLEY W/O PASS AV	0200	MC FARLANE AV	NATIONAL AV	305	16	4983	Other	AC	2	1	6/13/2017	70
ALLEY W/O VICTORY BL	0200	LINDEN AV	LUTGE AV	238	20	4770	Other	AC	2	3	6/16/2017	70
BUENA VISTA ST	1400	VANOWEN ST	EMPIRE AV	784	80	62,720	Arterial	AC	5	15	5/26/2017	70
BURBANK BL	2400	LAMER ST	PARISH PL	294	66	19,404	Arterial	AC	4	10	5/27/2017	70
CLARK AV	0700	EVERGREEN ST	PASS AV	333	34	11,296	Collector	AC/AC	2	12	4/21/2017	70
COHASSET ST	0500	AVON ST	LIMA ST	332	40	13,264	Collector	AC	2	20	4/26/2017	70
LINCOLN ST	0800	BURBANK BLVD	JEFFRIES AV	500	46	22,850	Residential/Local	AC	2	14	5/18/2017	70
MAGNOLIA BL	0800	SCREENLAND DR	HOLLYWOOD WY	330	66	21,780	Arterial	AC	4	12	5/20/2017	70
PACIFIC AV	2300	LAMER ST	PARISH PL	311	36	11,193	Residential/Local	AC	2	15	4/21/2017	70
3RD ST	0200	SANTA ANITA AV	VERDUGO AV	362	40	14,473	Residential/Local	AC	2	5	5/24/2017	69
ALLEY N/O BURBANK BL	1500	CATALINA ST	WYOMING AV	429	20	8492	Other	AC	2	14	6/10/2017	69
ALLEY N/O MAGNOLIA BL	0800	SCREENLAND DR	HOLLYWOOD WY	250	16	3999	Other	AC	2	12	6/12/2017	69
ALLEY N/O MAGNOLIA BL	1300	CALIFORNIA ST	ONTARIO ST	272	17	4624	Other	AC	2	11	6/3/2017	69
ALLEY N/O OLIVE AV	1600	W END	LOMITA ST	165	20	3307	Other	AC	2	9	6/5/2017	69
ALLEY N/O TUJUNGA AV	0300	5TH ST	6TH ST	525	16	8397	Other	AC	2	5	6/13/2017	69
ALLEY S/O MAGNOLIA BL	3800	LOMITA ST	GLENWOOD PL	293	16	4691	Other	AC	2	9	6/12/2017	69
BEL AIRE DR	1900	DELAWARE RD	CORNELL DR	273	36	9,820	Collector	AC/AC	2	7	4/19/2017	69
BURBANK BL	0500	PASS AV	MAPLE ST	306	67	20,584	Arterial	AC	4	12	5/26/2017	69
BURBANK BL	1300	CALIFORNIA ST	ONTARIO ST	337	67	22,489	Arterial	AC	4	11	5/26/2017	69
ELLIOTT DR	0100	GRISMER AV	KEELER ST	549	15	8,235	Residential/Local	AC	2	18	5/31/2017	69
EMPIRE AV	0100	UP RR	TERMINAL PARKING LOT	2,316	44	101,851	Minor Arterial	AC	3	20	6/6/2017	69
FAIRVIEW ST	0600	OAK ST	VERDUGO AV	1,301	36	46,836	Residential/Local	AC	2	2	5/6/2017	69
GROTON DR	0100	SCOTT RD	6TH ST	752	34	25,575	Residential/Local	AC	2	16	6/1/2017	69
MAGNOLIA BL	1600	NIAGARA ST	CATALINA ST	328	66	21,648	Arterial	AC	4	11	5/20/2017	69
MAPLE ST	0500	HEFFRON DR	OAK ST	511	36	18,407	Residential/Local	AC	2	1	5/4/2017	69
OAK ST	1800	OLIVE AVE	LINCOLN ST	235	34	8,030	Collector	AC	2	2	4/24/2017	69
OAK ST	2000	MYERS ST	KEYSTONE ST	328	34	11,153	Collector	AC	2	2	4/24/2017	69
ORCHARD DR	0900	BURBANK BLVD	VICTORY BLVD	1,074	36	38,693	Residential/Local	AC/AC	2	14	5/30/2017	69
SAN FERNANDO BL	0700	SANTA ANITA AV	VERDUGO AV	358	64	22,924	Arterial	AC	4	4	5/11/2017	69
VERDUGO AV	3600	VERDUGO DR	LAKE ST	1,090	36	39,230	Residential/Local	AC	2	4	5/6/2017	69
VICTORY BL	2000	FREDERIC ST	BUENA VISTA ST	325	76	24,684	Arterial	AC	4	14	4/28/2017	69
ALLEY N/O EMPIRE AV	0400	NIAGARA ST	CATALINA ST	265	20	5307	Other	AC	2	20	6/13/2017	68
ALLEY W/O HOLLYWOOD	0600	ALLEY N/O BURBANK BL	ALLAN AV	756	20	15116	Other	AC	2	13	6/8/2017	68
BEL AIRE DR	0800	ANGELENO AV	OLIVE AV	357	34	12,144	Collector	AC	2	6	4/19/2017	68
BUENA VISTA ST	1300	PACIFIC AV	VANOWEN ST	493	64	31,552	Arterial	AC	4	15	5/26/2017	68
GLENOAKS BL	2300	BIRMINGHAM RD	CAMBRIDGE DR	364	66	24,024	Arterial	AC	4	16	5/2/2017	68
GLENOAKS BL	2400	CAMBRIDGE DR	DARTMOUTH RD	354	66	23,364	Arterial	AC	4	16	5/2/2017	68
GLENOAKS BL	2500	DARTMOUTH RD	PEYTON AV	381	66	25,146	Arterial	AC	4	16	5/2/2017	68
LINCOLN ST	0900	JEFFRIES AV	KITTRIDGE ST	656	46	30,262	Residential/Local	AC	2	14	5/18/2017	68
MAGNOLIA BL	3700	VICTORY BLVD	LAKE ST	295	76	22,420	Arterial	AC	4	9	5/20/2017	68
MAGNOLIA BL	3800	LAKE ST	MOSS ST	297	76	22,572	Arterial	AC	4	9	5/20/2017	68
MAGNOLIA BL	3900	MOSS ST	VARNEY ST	344	77	26,472	Arterial	AC	4	9	5/20/2017	68

Street Name	Section ID	From	To	Length (ft)	Width (ft)	Area (sf)	Functional Class	Surface Type	# of Lanes	Zones	PCI Date	PCI
MONTEREY AV	1300	LAMER ST	PARISH PL	316	36	11,358	Residential/Local	AC	2	15	4/26/2017	68
OAK ST	0900	LIMA ST	CALIFORNIA ST	335	34	11,386	Collector	AC	2	1	4/24/2017	68
OAK ST	2100	KEYSTONE ST	LAMER ST	334	34	11,386	Collector	AC	2	3	4/24/2017	68
OXNARD ST	0100	CLYBOURN AV	VALLEY ST	364	36	13,104	Residential/Local	PCC	2	13	6/4/2017	68
ROSE ST	1000	CLARK AV	MAGNOLIA BLVD	1,276	36	45,936	Residential/Local	PCC	2	12	4/28/2017	68
ALLEY E/O VICTORY BL	0100	PALM AV	ALLEY S/O MAGNOLIA BL	375	20	7503	Other	AC	2	4	6/15/2017	67
ALLEY N/O ALAMEDA AV	0400	ALLEY E/O HOLLYWOOD	CORDOVA ST	143	20	2855	Other	AC	2	1	6/8/2017	67
ALLEY N/O BURBANK BL	0300	PASS AV	MAPLE ST	264	20	5274	Other	AC	2	13	6/10/2017	67
ALLEY N/O BURBANK BL	1800	BRIGHTON ST	LINCOLN ST	351	16	5609	Other	AC	2	14	6/10/2017	67
ALLEY S/O CHANDLER BL	0500	PASS AV	MAPLE ST	266	16	4213	Other	AC	2	12	6/3/2017	67
BEL AIRE DR	0600	VERDUGO AV	TUJUNGA AV	370	32	11,868	Collector	AC	2	6	4/19/2017	67
BEL AIRE DR	1200	MAGNOLIA BLVD	SAN JOSE AV	353	34	12,004	Collector	AC	2	7	4/19/2017	67
BEL AIRE DR	1700	FAIRMOUNT RD	WALNUT AV	372	34	12,650	Collector	AC/AC	2	7	4/19/2017	67
BOB HOPE DR	0400	PARKSIDE AV	ALAMEDA AV	693	38	26,318	Residential/Local	AC	2	2	5/5/2017	67
BUENA VISTA ST	1200	MONTEREY AV	PACIFIC AV	694	65	45,387	Arterial	AC	4	15	5/26/2017	67
CHANDLER BL	0100	END	VALLEY ST	196	28	5,509	Collector	AC	2	12	5/28/2017	67
EDISON BL	0600	KENWOOD ST	MAPLE ST	382	48	18,336	Minor Arterial	PCC	2	13	6/2/2017	67
HOWARD CT	0100	END	VIEWCREST DR	108	33	3,564	Residential/Local	AC	2	16	5/23/2017	67
ORCHARD DR	1200	WINONA AV	GLENOAKS BLVD	497	36	18,055	Residential/Local	AC	2	18	6/1/2017	67
PASS AV	0400	RIVERSIDE DR	ALAMEDA AV	247	62	15,271	Minor Arterial	AC	4	1	5/4/2017	67
SHELTON ST	0100	S END	ALAMEDA AV	372	38	14,138	Residential/Local	AC	2	3	5/9/2017	67
SUNSET CANYON DR	0900	ORANGE GROVE TER	PALM AV	491	36	17,676	Collector	PCC	2	6	5/18/2017	67
SUNSET CANYON DR	1500	GRINNELL DR	FAIRMOUNT RD	381	36	13,723	Collector	PCC	2	7	5/18/2017	67
VICTORY PL	0300	UP RR	430' N/O UP RR	431	40	17,240	Minor Arterial	PCC	4	15	5/23/2017	67
VIEWCREST DR	0100	END	REYNOLDS DR	215	34	7,310	Residential/Local	AC	2	17	5/23/2017	67
WYOMING AV	0300	LIMA ST	CALIFORNIA ST	317	36	11,403	Residential/Local	PCC	2	13	5/19/2017	67
ALAMEDA AV	1700	LINCOLN ST	MYERS ST	332	74	24,546	Arterial	AC	4	2	5/4/2017	66
ALLEY N/O OLIVE AV	1700	LOMITA ST	CLARK AV	357	20	7057	Other	AC	2	9	6/5/2017	66
ALLEY S/O MAGNOLIA BL	2900	PARISH PL	ORCHARD DR	301	20	6023	Other	AC	2	10	6/12/2017	66
ALLEY S/O MAGNOLIA BL	3300	SPARKS ST	BEACHWOOD DR	291	20	5824	Other	AC	2	9	6/12/2017	66
ALLEY S/O RIVERSIDE DR	0700	KENWOOD ST	SCREENLAND DR	293	20	5861	Other	AC	2	1	6/8/2017	66
ALLEY S/O VICTORY BL	0900	SCREENLAND DR	PEPPER ST	293	20	5862	Other	AC	2	13	6/16/2017	66
BEL AIRE DR	2000	CORNELL DR	BETHANY RD	270	36	9,707	Collector	AC/AC	2	7	4/19/2017	66
CHANDLER BL	0300	ROSE ST	EVERGREEN ST	329	29	9,383	Collector	AC	2	12	5/28/2017	66
HARVARD RD	0900	END	DE BELL DR	570	36	20,520	Residential/Local	AC	3	7	5/31/2017	66
KENNETH RD	1000	OLIVE AV	ORANGE GROVE AV	367	33	12,111	Minor Arterial	AC	2	5	4/22/2017	66
KEYSTONE ST	0900	CHANDLER BLVD	CHESTNUT ST	688	34	23,392	Collector	AC	2	10	6/3/2017	66
KEYSTONE ST	1000	CHESTNUT ST	BURBANK BLVD	600	34	20,400	Collector	AC	2	10	6/3/2017	66
OLIVE AV	0600	MAPLE ST	KENWOOD ST	364	68	24,752	Arterial	AC	6	1	5/3/2017	66
OLIVE AV FRONTAGE	0100	OLIVE AV EB	OLIVE AVE WB	825	18	14850	Other	AC	1	4	6/10/2017	66
SAN FERNANDO BL	2200	ANDOVER DR	GRISMER AV	518	72	37,296	Arterial	AC	4	15	5/22/2017	66
TULARE AV	0200	SAN FERNANDO BLVD (E)	N CDS	453	22	9,966	Residential/Local	AC	2	20	5/22/2017	66
VANOWEN ST	0800	NIAGARA ST	CATALINA ST	327	66	21,620	Minor Arterial	AC	4	19	5/17/2017	66
VANOWEN ST	1000	NAOMI ST	FREDERIC ST	334	66	22,057	Minor Arterial	AC	4	19	5/17/2017	66
WALNUT AV	0700	SUNSET CANYON DR	LOCKHEED VIEW DR	2,314	38	88,101	Collector	AC	2	7	5/18/2017	66
WYOMING AV	0200	AVON ST	LIMA ST	311	36	11,186	Residential/Local	PCC	2	13	5/19/2017	66
WYOMING AV	0400	CALIFORNIA ST	ONTARIO ST	312	36	11,230	Residential/Local	PCC	2	14	5/19/2017	66
ALAMEDA AV	2400	SPARKS ST	BEACHWOOD DR	334	72	24,012	Arterial	AC	4	3	5/9/2017	65

Street Name	Section ID	From	To	Length (ft)	Width (ft)	Area (sf)	Functional Class	Surface Type	# of Lanes	Zones	PCI Date	PCI
ALAMEDA AV	2700	MARIPOSA ST	SHELTON ST	321	72	23,083	Arterial	AC	4	3	5/9/2017	65
ALLEY N/O BURBANK BL	0900	AVON ST	LIMA ST	293	20	5810	Other	AC	2	13	6/10/2017	65
BROADWAY	0200	AMHERST DR	UNIVERSITY AV	282	48	13,536	Residential/Local	PCC	2	15	5/25/2017	65
BROADWAY	0300	UNIVERSITY AV	ANDOVER DR	277	50	13,813	Residential/Local	PCC	2	15	5/25/2017	65
BUENA VISTA ST	1100	VICTORY BLVD	MONTEREY AV	629	66	41,531	Arterial	AC	4	15	5/26/2017	65
GLENOAKS BL	0800	PALM AV	MAGNOLIA BLVD	390	64	25,037	Arterial	AC	4	5	5/2/2017	65
JEFFRIES AV	2000	BUENA VISTA ST	BRIGHTON ST	313	34	10,637	Residential/Local	AC/AC	2	14	5/19/2017	65
KENNETH RD	1200	PALM AV	MAGNOLIA BLVD	350	33	11,550	Minor Arterial	AC	2	5	4/22/2017	65
LAMER ST	1400	GLENOAKS BLVD	TULARE AV	278	34	9,452	Residential/Local	AC	2	18	6/1/2017	65
MAGNOLIA BL	2200	BRIGHTON ST	LINCOLN ST	332	66	21,899	Arterial	AC	4	11	5/20/2017	65
OLIVE AV	0900	HOLLYWOOD WY	RIVERSIDE DR	427	68	29,053	Arterial	AC	6	1	5/3/2017	65
PEYTON AV	0100	KEYSTONE ST	LAMER ST	261	36	9,415	Residential/Local	AC	2	18	5/31/2017	65
ROSELLI ST	0100	6TH ST	KENNETH RD	1,106	36	39,832	Residential/Local	AC	2	5	5/16/2017	65
SAN FERNANDO BL	1900	CORNELL DR	BETHANY RD	361	73	26,448	Arterial	AC	4	8	5/22/2017	65
SAN JOSE AV	0300	6TH ST	KENNETH RD	1,127	36	40,555	Residential/Local	AC	2	8	5/24/2017	65
SUNSET CANYON DR	1400	HARVARD RD	GRINNELL DR	401	36	14,448	Collector	PCC	2	7	5/18/2017	65
VANOWEN ST	0500	LIMA ST	ONTARIO ST	681	67	45,701	Minor Arterial	AC	4	19	5/17/2017	65
VANOWEN ST	0700	FAIRVIEW ST	NIAGARA ST	324	66	21,415	Minor Arterial	AC	4	19	5/17/2017	65
VICTORY PL	0100	BURBANK BLVD	LAKE ST	592	68	40,549	Minor Arterial	AC	4	15	5/23/2017	65
WYOMING AV	0100	HOLLYWOOD WY	AVON ST	304	36	10,978	Residential/Local	PCC	2	13	5/22/2017	65
ALAMEDA AV	2500	BEACHWOOD DR	GRIFFITH PARK DR	330	72	23,785	Arterial	AC	4	3	5/9/2017	64
ALAMEDA AV	3700	SUNSET CANYON DR	WATSON ST	310	34	10,540	Residential/Local	AC	2	6	5/22/2017	64
ALAMEDA AV	3800	WATSON ST	CHILTON DR	346	34	11,764	Residential/Local	AC	2	6	5/22/2017	64
ALAMEDA AV	3900	CHILTON DR	BELLEVUE DR	345	34	11,730	Residential/Local	AC	2	6	5/22/2017	64
ALAMEDA AV	4000	BELLEVUE DR	BEL AIRE DR	302	34	10,268	Residential/Local	AC	2	6	5/22/2017	64
ALLEY E/O CHURCH ST	0100	PEYTON AV	MORGAN AV	541	14	7787	Other	AC	2	18	6/14/2017	64
ALLEY N/O BURBANK BL	0500	KENWOOD ST	SCREENLAND DR	292	21	6018	Other	AC	2	13	6/10/2017	64
ALLEY W/O OLIVE AV	0100	HOOD AV	END	103	13	1323	Other	AC	2	1	6/13/2017	64
ANDOVER DR	0100	BROADWAY	SAN FERNANDO BLVD	236	48	11,328	Residential/Local	PCC	2	15	5/22/2017	64
ANGELENO AV	0300	BONNYWOOD PL	1ST ST	265	45	12,019	Residential/Local	AC/AC	2	4	5/11/2017	64
BEL AIRE DR	1600	GRINNELL DR	FAIRMOUNT RD	394	34	13,421	Collector	AC/AC	2	7	4/19/2017	64
BEL AIRE DR	1800	WALNUT AV	DELAWARE RD	335	36	12,064	Collector	AC/AC	2	7	4/19/2017	64
CLYBOURN AV	1700	BURBANK BLVD	WHITNALL HWY	453	33	14,949	Collector	AC	2	13	4/25/2017	64
COHASSET ST	0600	LIMA ST	CALIFORNIA ST	327	37	12,247	Collector	AC	2	20	4/26/2017	64
EDISON BL	0500	MAPLE ST	PASS AV	383	48	18,384	Minor Arterial	PCC	2	13	6/2/2017	64
ETON DR	0100	PEYTON AV	5TH ST	510	56	28,560	Residential/Local	PCC	2	16	5/25/2017	64
FORD ST	0100	CLARK AV	CITY LIMIT	1,312	36	47,232	Residential/Local	PCC	2	12	4/25/2017	64
GLENOAKS BL	1600	DELAWARE RD	CORNELL DR	354	65	23,010	Arterial	AC	4	8	5/2/2017	64
MAGNOLIA BL	1200	LIMA ST	CALIFORNIA ST	335	66	22,104	Arterial	AC	4	12	5/20/2017	64
OLIVE AV	0400	PRIVATE	TOLUCA LAKE AV	353	77	27,260	Arterial	AC	6	1	5/3/2017	64
REESE PL	1600	TULARE AV	6TH ST	281	34	9,554	Residential/Local	AC	2	17	6/1/2017	64
ROSE ST	1100	MAGNOLIA BLVD	CHANDLER BLVD	1,266	36	45,580	Residential/Local	AC	2	12	4/28/2017	64
VANOWEN ST	0900	CATALINA ST	NAOMI ST	328	65	21,448	Minor Arterial	AC	4	19	5/17/2017	64
VERDUGO AV	4000	FRONT ST	1ST ST	512	58	29,696	Collector	AC	4	4	5/11/2017	64
WINONA AV	1300	ORCHARD DR	REESE PL	277	34	9,365	Collector	AC	2	18	5/23/2017	64
6TH ST	0900	ANGELENO AV	OLIVE AV	356	34	12,249	Collector	AC	2	5	4/20/2017	63
ALLEY N/O VICTORY BL	1600	SPARKS ST	BEACHWOOD DR	288	22	6342	Other	AC	2	15	6/12/2017	63
ALLEY N/O VICTORY BL	1700	BEACHWOOD DR	GRIFFITH PARK DR	239	20	4779	Other	AC	2	15	6/12/2017	63

Street Name	Section ID	From	To	Length (ft)	Width (ft)	Area (sf)	Functional Class	Surface Type	# of Lanes	Zones	PCI Date	PCI
ALLEY S/O MAGNOLIA BL	3400	BEACHWOOD DR	GRIFFITH PARK DR	300	20	5999	Other	AC	2	9	6/12/2017	63
ANGELENO AV	0100	VIRGINIA AV	GLENWOOD PL	719	36	25,878	Residential/Local	AC	2	9	5/10/2017	63
BUENA VISTA ST	0300	OLIVE AV	VERDUGO AV	1,466	66	96,778	Arterial	AC	4	2	5/5/2017	63
BUENA VISTA ST	0400	VERDUGO AV	CLARK AV	1,313	66	86,638	Arterial	AC	4	11	5/26/2017	63
CHANDLER BL	0200	VALLEY ST	ROSE ST	321	29	9,464	Collector	AC	2	12	5/28/2017	63
COUNTRY CLUB DR	0100	OLIVE AV	SKYLINE DR	353	36	12,839	Residential/Local	AC	2	6	5/17/2017	63
EDISON BL	0800	BURBANK BLVD	SCREENLAND DR	477	48	22,896	Minor Arterial	PCC	2	13	6/2/2017	63
FREDERIC ST	0600	MAGNOLIA BLVD	CHANDLER BLVD	1,269	36	45,679	Residential/Local	AC	2	11	6/3/2017	63
MONTEREY AV	1500	ORCHARD DR	REESE PL	310	36	11,182	Residential/Local	AC	2	15	4/26/2017	63
OLIVE AV	0200	LAKESIDE DR	HOOD AV	250	76	19,000	Arterial	AC	6	1	5/3/2017	63
VANOWEN ST	0600	ONTARIO ST	FAIRVIEW ST	329	66	21,824	Minor Arterial	AC	4	19	5/17/2017	63
3RD ST	0100	PROVIDENCIA AV	SANTA ANITA AV	364	40	14,562	Residential/Local	AC	2	5	5/24/2017	62
5TH ST	0500	ANGELENO AV	OLIVE AV	355	36	12,792	Residential/Local	AC	2	5	4/20/2017	62
ALAMEDA AV	2200	ORCHARD DR	REESE PL	334	72	24,070	Arterial	AC	4	3	5/9/2017	62
ALLEY E/O VICTORY BL	1000	ELM AV	SPAZIER AV	276	20	5511	Other	AC	2	4	6/15/2017	62
ALLEY N/O MAGNOLIA BL	0600	MAPLE ST	KENWOOD ST	279	16	4464	Other	AC	2	12	6/12/2017	62
ALLEY N/O WINONA ST	0100	LIMA ST	CALIFORNIA ST	300	20	6009	Other	AC	2	20	6/13/2017	62
BUENA VISTA ST	0500	CLARK AV	MAGNOLIA BLVD	1,319	66	86,501	Arterial	AC	4	11	5/26/2017	62
BUENA VISTA ST	1900	WINONA AV	PRIVATE	459	56	25,704	Minor Arterial	AC/AC	4	18	5/26/2017	62
EVERGREEN ST	0500	CLARK AV	MAGNOLIA BLVD	1,272	36	45,794	Residential/Local	PCC	2	12	5/1/2017	62
GLENOAKS BL	1200	HARVARD RD	GRINNELL DR	404	65	26,260	Arterial	AC	4	8	5/2/2017	62
IRVING DR	0200	SCOTT RD	6TH ST	404	36	14,538	Residential/Local	AC	2	16	5/23/2017	62
OLIVE AV	0100	CITY LIMIT	LAKESIDE DR	194	78	15,139	Arterial	AC	6	1	5/3/2017	62
VERDUGO AV	5000	BEL AIRE DR	SUNSET CANYON DR	1,121	45	49,978	Collector	AC	2	6	4/29/2017	62
1ST ST	0800	PALM AV	MAGNOLIA BLVD	379	64	24,192	Collector	AC	2	4	5/11/2017	61
ALAMEDA AV	2300	REESE PL	SPARKS ST	328	72	23,629	Arterial	AC	4	3	5/9/2017	61
ALLEY S/O VICTORY BL	1000	PEPPER ST	HOLLYWOOD WY	276	22	6,067	Collector	AC	2	13	6/16/2017	61
ALLEY W/O AVON ST	0100	CLARK AV	ALLEY N/O VERDUGO AV	1444	20	28876	Other	AC	2	12	6/9/2017	61
CHANDLER BL	0500	PASS AV	MAPLE ST	361	28	10,109	Collector	AC	2	12	5/28/2017	61
CORNELL DR	0100	SAN FERNANDO BLVD	3RD ST	431	56	24,136	Residential/Local	PCC	2	8	5/25/2017	61
EDISON BL	0700	SCREENLAND DR	KENWOOD ST	474	48	22,752	Minor Arterial	PCC	2	13	6/2/2017	61
ELM CT	0200	VARNEY ST	FLOWER ST	350	17	5,950	Residential/Local	AC	2	4	5/11/2017	61
JAMESTOWN RD	0100	SCOTT RD	6TH ST	226	34	7,692	Residential/Local	AC	2	16	6/1/2017	61
KEELER ST	0300	ELLIOTT DR	PEYTON AV	300	34	10,205	Residential/Local	AC	2	18	5/31/2017	61
MAGNOLIA BL	2400	MYERS ST	KEYSTONE ST	333	66	21,982	Arterial	AC	4	10	5/20/2017	61
MYSTIC VIEW PL	0100	HAVEN WY	END	597	34	20,298	Residential/Local	AC	2	17	5/23/2017	61
OAK ST	0600	HOLLYWOOD WY	CORDOVA ST	314	34	10,692	Collector	AC	2	1	4/24/2017	61
OAK ST	0800	AVON ST	LIMA ST	326	34	11,171	Collector	AC	2	1	4/24/2017	61
ONTARIO ST	0400	MAGNOLIA BLVD	CHANDLER BLVD	1,265	34	42,997	Residential/Local	AC	2	11	6/3/2017	61
ONTARIO ST	0800	JEFFRIES AV	VICTORY BLVD	1,258	36	45,289	Residential/Local	AC	2	14	5/31/2017	61
PACIFIC AV	1700	FREDERIC ST	BUENA VISTA ST	269	35	9,329	Collector	AC	2	19	4/21/2017	61
PARKSIDE AV	0200	KEYSTONE ST	LAMER ST	295	28	8,260	Residential/Local	AC	2	3	5/8/2017	61
RIVERSIDE DR	0300	ROSE ST	ALAMEDA AV	340	78	26,432	Minor Arterial	AC	4	1	5/4/2017	61
SAN FERNANDO BL	1800	DELAWARE RD	CORNELL DR	351	72	25,254	Arterial	AC	4	8	5/22/2017	61
SAN FERNANDO BL	2000	BETHANY RD	SCOTT RD	508	70	35,730	Arterial	AC	4	8	5/22/2017	61
VALLEY ST	0400	TOLUCA PARK DR	CLARK AV	1,056	36	37,973	Residential/Local	AC	2	12	4/26/2017	61
VALLEY ST	1000	EDISON BLVD	JEFFRIES AV	622	34	21,102	Residential/Local	AC	2	13	4/26/2017	61
6TH ST	0800	TUJUNGA AV	ANGELENO AV	355	34	12,082	Collector	AC	2	5	4/20/2017	60
9TH ST	0400	OLIVE AV	ORANGE GROVE AV	367	36	13,196	Residential/Local	AC	2	6	5/20/2017	60

Street Name	Section ID	From	To	Length (ft)	Width (ft)	Area (sf)	Functional Class	Surface Type	# of Lanes	Zones	PCI Date	PCI
ALLEY S/O ALAMEDA AV	0500	PARISH PL	ORCHARD DR	297	20	5935	Other	AC	2	3	6/8/2017	60
ALLEY S/O VICTORY BL	0200	MANNING AV	VALLEY ST	265	22	5836	Other	AC	2	13	6/16/2017	60
CLARK AV	2000	CATALINA ST	FLORENCE ST	331	34	11,291	Collector	AC	2	11	4/21/2017	60
EMPIRE AV	0400	AVON ST	ONTARIO ST	995	66	65,670	Minor Arterial	AC	4	20	6/6/2017	60
FRONT ST	0300	MAGNOLIA BL	BURBANK BL	2,151	32	68,832	Collector	AC	2	9	5/11/2017	60
GLENOAKS BL	1700	CORNELL DR	BETHANY RD	361	65	23,465	Arterial	AC	4	8	5/2/2017	60
HOLLYWOOD WY	0100	OLIVE AV	RIVERSIDE DR	326	78	25,354	Arterial	AC	4	1	5/4/2017	60
JEFFRIES AV	1500	FAIRVIEW ST	NIAGARA ST	309	34	10,529	Collector	AC	2	14	5/19/2017	60
JEFFRIES AV	1700	CATALINA ST	NAOMI ST	327	34	11,023	Collector	AC	2	14	5/19/2017	60
LAMER ST	1500	TULARE AV	KENNETH RD	1,314	35	46,547	Residential/Local	AC	2	17	6/1/2017	60
MAGNOLIA BL	0400	EVERGREEN ST	PASS AV	331	66	21,846	Arterial	AC	4	12	5/20/2017	60
NAOMI ST	0900	JEFFRIES AV	VICTORY BLVD	1,252	36	45,090	Residential/Local	AC	2	14	5/31/2017	60
NAOMI ST	1400	THORNTON AV	BURTON AV	636	38	24,172	Residential/Local	AC	2	20	5/17/2017	60
SAN FERNANDO BL	1600	BURBANK BLVD	WALNUT AV	442	71	31,508	Arterial	AC	4	8	5/22/2017	60
VALHALLA DR	0200	PRIVATE	SCREENLAND DR	654	36	23,834	Residential/Local	PCC	2	19	5/17/2017	60
WYOMING AV	0700	NIAGARA ST	CATALINA ST	276	36	9,923	Residential/Local	PCC	2	14	5/19/2017	60
ALLEY E/O GLENOAKS BL	0500	CITY LIMIT	VALENCIA AV	178	16	2844	Other	AC	2	5	6/7/2017	59
ALLEY N/O SAN JOSE AV	0100	3RD ST	GLENOAKS BLVD	477	15	6991	Other	AC	2	8	6/15/2017	59
ALLEY N/O VICTORY BL	0700	CATALINA ST	NAOMI ST	249	22	5485	Other	AC	2	19	6/12/2017	59
AMHERST DR	0500	5TH ST	6TH ST	555	44	24,420	Residential/Local	PCC	2	8	5/23/2017	59
BEL AIRE DR	1100	PALM AV	MAGNOLIA BLVD	366	34	12,450	Collector	AC	2	6	4/19/2017	59
BRIGHTON ST	1100	MONTEREY AV	PACIFIC AV	553	34	18,904	Residential/Local	AC	2	15	5/1/2017	59
CHERMAK ST	0100	CLYBOURN AV	DAMON WY	343	36	12,273	Residential/Local	AC	2	20	4/25/2017	59
CREST RIDGE DR	0100	BRACE CANYON RD	MESA VERDE DR	838	34	28,440	Residential/Local	AC	2	17	6/1/2017	59
GLENOAKS BL	0300	VERDUGO AV	TUJUNGA AV	394	65	25,424	Arterial	AC	4	5	5/2/2017	59
GLENOAKS BL	0600	OLIVE AV	ORANGE GROVE AV	420	66	27,693	Arterial	AC	4	5	5/2/2017	59
GLENOAKS BL	1300	GRINNELL DR	FAIRMOUNT RD	398	65	25,734	Arterial	AC	4	8	5/2/2017	59
GRINNELL DR	0600	BEL AIRE DR	SUNSET CANYON DR	1,088	36	39,173	Residential/Local	AC	2	7	5/31/2017	59
HAMPTON RD	0100	SCOTT RD	6TH ST	577	34	19,610	Residential/Local	AC	2	16	6/1/2017	59
LAMER ST	1700	HAVEN WY	SCOTT RD	649	36	23,352	Residential/Local	AC	2	17	6/1/2017	59
LANDIS ST	0100	SAN FERNANDO BL (NB)	MORGAN AV	315	34	10,716	Residential/Local	AC	2	18	5/31/2017	59
LINDEN AV	0500	RAILROAD	CITY LIMIT	622	40	24,876	Residential/Local	PCC	2	4	5/11/2017	59
MONTEREY AV	0400	FAIRVIEW ST	NIAGARA ST	287	34	9,744	Residential/Local	AC	2	19	4/26/2017	59
NIAGARA ST	0400	OLIVE AV	OAK ST	983	36	35,252	Residential/Local	AC	2	2	5/2/2017	59
OAK ST	0700	CORDOVA ST	AVON ST	304	34	10,349	Collector	AC	2	1	4/24/2017	59
OAK ST	1000	CALIFORNIA ST	ONTARIO ST	326	33	10,911	Collector	AC	2	2	4/24/2017	59
OLIVE AV	3300	LAKE ST	OVERPASS	789	66	51,966	Arterial	AC	4	4	5/3/2017	59
PACIFIC AV	2000	LINCOLN ST	MYERS ST	381	36	13,631	Residential/Local	AC	2	15	4/21/2017	59
PASS AV	0500	ALAMEDA AV	VENTURA FRWY	321	60	19,286	Minor Arterial	AC	2	1	5/4/2017	59
PASS AV	1600	HATTERAS ST	ALLAN AV	599	34	20,350	Collector	AC	2	13	5/19/2017	59
RIVERSIDE DR	0600	MAPLE ST	KENWOOD ST	332	66	21,898	Minor Arterial	AC	4	1	5/4/2017	59
VALLEY ST	0900	ALLAN AV	EDISON BLVD	586	36	21,255	Residential/Local	AC	2	13	4/26/2017	59
WYOMING AV	0600	FAIRVIEW ST	NIAGARA ST	277	36	9,975	Residential/Local	PCC	2	14	5/19/2017	59
6TH ST	3400	IRVING DR	JAMESTOWN RD	359	44	15,796	Collector	AC	2	16	4/20/2017	58
ALLEY S/O MAGNOLIA BL	1100	HOLLYWOOD WY	CORDOVA ST	252	16	4031	Other	AC	2	12	6/7/2017	58
ALLEY S/O VERDUGO AV	0600	ALLEY E/O VICTORY BL	VERDUGO DR	225	20	4499	Other	AC	2	4	6/14/2017	58
AMHERST DR	0300	3RD ST	GLENOAKS BLVD	426	70	29,820	Minor Arterial	PCC	2	8	5/23/2017	58
CALIFORNIA ST	0500	OAK ST	VERDUGO AV	1,297	34	44,042	Collector	AC	2	1	5/6/2017	58

Street Name	Section ID	From	To	Length (ft)	Width (ft)	Area (sf)	Functional Class	Surface Type	# of Lanes	Zones	PCI Date	PCI
CHESTNUT ST	0400	KEYSTONE ST	MYERS ST	317	35	11,099	Residential/Local	AC	2	10	5/24/2017	58
CLARK AV	1700	ROSEMARY LN	FAIRVIEW ST	329	34	11,210	Collector	AC	2	11	4/21/2017	58
COHASSET ST	0300	SAN FERNANDO BLVD (E)	HOLLYWOOD WY	163	42	6,836	Residential/Local	AC	2	20	4/26/2017	58
EVERGREEN ST	1400	MONTEREY AV	PACIFIC AV	634	34	21,521	Residential/Local	AC	2	19	4/26/2017	58
FREDERIC ST	1900	SCOTT RD	END	468	34	15,912	Residential/Local	AC	2	17	6/5/2017	58
HARVARD RD	0400	6TH ST	KENNETH RD	1,124	36	40,464	Collector	AC	2	8	5/31/2017	58
HAVEN WY	1100	OLNEY PL	VIEWCREST DR	847	38	32,525	Residential/Local	AC	2	16	5/23/2017	58
IKEA WY	0300	VERDUGO AV	TUJUNGA AV	393	64	25,152	Collector	AC	2	4	5/11/2017	58
KEYSTONE ST	1300	MONTEREY AV	PACIFIC AV	624	34	21,213	Residential/Local	AC	2	15	5/5/2017	58
KITTRIDGE ST	0200	BRIGHTON ST	LINCOLN ST	319	36	11,502	Residential/Local	AC	2	14	5/30/2017	58
LAKE ST	1800	CHESTNUT ST	BURBANK BLVD	770	36	27,708	Residential/Local	PCC	2	9	4/27/2017	58
MAGNOLIA BL	1500	FAIRVIEW ST	NIAGARA ST	334	66	22,124	Arterial	AC	4	11	5/20/2017	58
MAGNOLIA BL	1700	CATALINA ST	FLORENCE ST	332	66	21,922	Arterial	AC	4	11	5/20/2017	58
PARISH PL	1900	TULARE AV	ORCHID LN	1,005	34	34,170	Residential/Local	AC	2	17	6/1/2017	58
SAN FERNANDO BL	1700	WALNUT AV	DELAWARE RD	455	72	32,764	Arterial	AC	4	8	5/22/2017	58
VANOWEN ST	0400	HOLLYWOOD WY	LIMA ST	625	66	41,250	Minor Arterial	AC	4	19	5/17/2017	58
VERDUGO AV	1800	FREDERIC ST	BUENA VISTA ST	335	58	19,430	Minor Arterial	AC	4	2	5/5/2017	58
VICTORY BL	0700	MAPLE ST	KENWOOD ST	330	74	24,418	Arterial	AC	4	13	4/28/2017	58
VICTORY BL	1700	NIAGARA ST	CATALINA ST	314	74	23,271	Arterial	AC	4	14	4/28/2017	58
ADORNOS WY	0100	MESA VERDE DR	HIGHLAND VIEW DR	338	34	11,492	Residential/Local	AC	2	17	5/23/2017	57
ALLEY N/O MAGNOLIA BL	3500	LOMITA ST	GLENWOOD PL	294	16	4702	Other	AC	2	9	6/12/2017	57
ALLEY S/O ELM AV	0200	CHANNEL	LAKE ST	736	20	14727	Other	AC	2	4	6/13/2017	57
ALLEY W/O HOLLYWOOD	0200	HEFFRON DR	OAK ST	691	20	13817	Other	AC	2	1	6/8/2017	57
BONITA AV	0100	PARISH PL	GRISMER AV	1,535	34	52,190	Residential/Local	AC	2	18	5/31/2017	57
CATALINA ST	0300	VERDUGO AV	CLARK AV	1,296	36	46,650	Residential/Local	AC	2	11	5/25/2017	57
CHANDLER BL	2100	BUENA VISTA ST	BRIGHTON ST	310	28	8,676	Collector	AC	2	11	5/27/2017	57
EVERGREEN ST	1300	VICTORY BLVD	MONTEREY AV	628	34	21,326	Residential/Local	AC	2	19	4/26/2017	57
FREDERIC ST	1400	THORNTON AV	SAN FERNANDO BLVD	1,021	34	34,640	Residential/Local	AC	2	20	5/18/2017	57
GLENOAKS BL	2200	ANDOVER DR	BIRMINGHAM RD	352	65	22,880	Arterial	AC	4	16	5/2/2017	57
HOLLYWOOD WY	2200	WINONA AV	TULARE AV	1,341	78	104,598	Arterial	AC	5	20	5/30/2017	57
LAKE ST	0500	ALAMEDA AV	ASH AV	532	42	22,231	Residential/Local	AC	2	4	4/27/2017	57
LAMER ST	0800	BURBANK BLVD	VICTORY BLVD	1,331	34	45,163	Residential/Local	AC	2	14	5/30/2017	57
NIAGARA ST	0900	CHANDLER BLVD	BURBANK BLVD	1,239	36	44,609	Residential/Local	AC	2	11	6/3/2017	57
NIAGARA ST	1000	BURBANK BLVD	WYOMING AV	648	36	23,328	Residential/Local	AC	2	14	5/31/2017	57
OLIVE AV	1000	AVON ST	LIMA ST	341	72	24,552	Arterial	AC	4	1	5/3/2017	57
OLIVE AV	1050	LIMA ST	CALIFORNIA ST	329	72	23,688	Arterial	AC	4	1	5/3/2017	57
RIVERSIDE DR	0800	SCREENLAND DR	HOLLYWOOD WY	335	72	24,111	Minor Arterial	AC	5	1	5/4/2017	57
SAN FERNANDO BL (W)	0200	LINCOLN ST	BRIGHTON ST	432	62	26,784	Arterial	AC	4	18	5/22/2017	57
SCOTT RD	0700	GROTON DR	HAMPTON RD	401	32	12,847	Collector	AC	2	16	4/27/2017	57
SCOTT RD	0800	HAMPTON RD	IRVING DR	391	32	12,543	Collector	AC	2	16	4/27/2017	57
VICTORY PL	0700	MARIA ST	SAN FERNANDO BL (SB)	1,472	35	51,520	Minor Arterial	AC	2	18	5/23/2017	57
WINONA AV	1200	PARISH PL	ORCHARD DR	282	34	9,590	Collector	AC	2	18	5/23/2017	57
6TH ST	2200	BETHANY RD	AMHERST DR	376	36	13,536	Collector	PCC	2	8	5/18/2017	56
ALAMEDA AV	3100	VICTORY BLVD	OMER LN	545	72	39,240	Arterial	AC	6	4	5/9/2017	56
ALAMEDA AV	3200	OMER LN	BRUCE LN	282	72	20,304	Arterial	AC	6	4	5/9/2017	56
ALAMEDA AV	3300	BRUCE LN	LAKE ST	292	72	21,024	Arterial	AC	6	4	5/9/2017	56
ALLAN AV	0600	KENWOOD ST	SCREENLAND DR	313	35	10,916	Residential/Local	AC	2	13	5/19/2017	56
ALLEY N/O ORANGE GROVE	0400	5TH ST	6TH ST	497	16	7949	Other	AC	2	5	6/15/2017	56

Street Name	Section ID	From	To	Length (ft)	Width (ft)	Area (sf)	Functional Class	Surface Type	# of Lanes	Zones	PCI Date	PCI
ASH AV	0100	VICTORY BLVD	CHANNEL	421	34	14,314	Residential/Local	AC	2	4	5/10/2017	56
AVON ST	1300	SAN FERNANDO BLVD (E	COHASSET ST	509	42	21,407	Residential/Local	AC	2	20	4/29/2017	56
BRIGHTON ST	0600	CHANDLER BLVD	BURBANK BLVD	1,238	36	44,578	Residential/Local	AC	2	11	5/25/2017	56
BRIGHTON ST	0900	KITTRIDGE ST	VICTORY BLVD	591	34	20,090	Residential/Local	AC	2	14	5/24/2017	56
CLARK AV	1800	FAIRVIEW ST	NIAGARA ST	336	34	11,427	Collector	AC	2	11	4/21/2017	56
FLOYD ST	0300	SAN FERNANDO BLVD	WONTARIO ST	637	38	24,174	Residential/Local	AC	2	20	5/18/2017	56
GLENOAKS BL	0400	TUJUNGA AV	ANGELENO AV	396	65	25,694	Arterial	AC	4	5	5/2/2017	56
HOLLYWOOD WY RAMP (E)	0100	HOLLYWOOD WY	SAN FERNANDO BL (W)	204	103	21,100	Arterial	AC	2	20	5/30/2017	56
JEFFRIES AV	1600	NIAGARA ST	CATALINA ST	313	34	10,692	Collector	AC	2	14	5/19/2017	56
LAMER ST	1100	CHANNEL	PEYTON AV	147	36	5,309	Residential/Local	AC	2	18	5/31/2017	56
ORCHARD DR	0800	CHANDLER BLVD	BURBANK BLVD	1,242	34	42,238	Residential/Local	AC	2	10	6/2/2017	56
REESE PL	0900	MAGNOLIA BLVD	CHANDLER BLVD	1,273	34	43,283	Residential/Local	AC	2	10	6/5/2017	56
SUNSET CANYON DR	1000	PALM AV	MAGNOLIA BLVD	458	36	16,488	Collector	PCC	2	6	5/18/2017	56
TULARE AV	0400	FREDERIC ST	BUENA VISTA ST	282	34	9,686	Residential/Local	AC	2	20	4/29/2017	56
VALHALLA DR	0300	SCREENLAND DR	HOLLYWOOD WY	597	36	21,492	Residential/Local	PCC	2	19	5/17/2017	56
VALLEY ST	0600	MAGNOLIA BLVD	CHANDLER BLVD	1,266	36	45,487	Residential/Local	AC	2	12	4/26/2017	56
5TH ST	2200	CAMBRIDGE DR	DARTMOUTH RD	323	28	9,074	Residential/Local	AC	2	16	4/20/2017	55
5TH ST	2300	DARTMOUTH RD	ETON DR	320	28	8,896	Residential/Local	AC	2	16	4/20/2017	55
6TH ST	3100	STANFORD RD	GROTON DR	344	44	15,144	Collector	AC	2	16	4/20/2017	55
6TH ST	3300	HAMPTON RD	IRVING DR	355	44	15,658	Collector	AC	2	16	4/20/2017	55
6TH ST	3500	JAMESTOWN RD	TULARE AV	225	44	9,900	Collector	AC	2	16	4/20/2017	55
ALAMEDA AV	0200	PASS AV	MAPLE ST	330	76	25,057	Arterial	AC	4	1	5/4/2017	55
ALAMEDA AV	3400	LAKE ST	FLOWER ST	1,123	76	85,348	Arterial	AC	6	4	5/9/2017	55
ALLEY N/O LELAND WY	0100	LELAND WY	ALLEY W/O SAN FERNAN	167	16	2672	Other	AC	2	15	6/14/2017	55
ALLEY W/O PASS AV	0300	WARNER BL	MC FARLANE AV	303	20	6125	Other	AC	2	1	6/13/2017	55
ANDOVER DR	0400	GLENOAKS BLVD	5TH ST	481	44	21,151	Residential/Local	PCC	2	16	5/22/2017	55
ANGELENO AV	0200	GLENWOOD PL	VICTORY BLVD	433	36	15,585	Residential/Local	AC	2	9	5/10/2017	55
ANGELENO AV	0900	6TH ST	7TH ST	562	46	25,845	Residential/Local	AC	2	5	4/19/2017	55
BROWN DR	0500	6TH ST	JOLLEY DR	287	34	9,898	Residential/Local	AC	2	17	6/1/2017	55
BUENA VISTA ST	0600	MAGNOLIA BLVD	CHANDLER BLVD	1,313	66	86,642	Arterial	AC	4	11	5/26/2017	55
CEDAR AV	0500	SAN FERNANDO BLVD	GLENOAKS BL (W)	1,042	45	47,061	Residential/Local	AC	2	5	4/24/2017	55
CLARK AV	1300	CORDOVA ST	AVON ST	334	34	11,351	Collector	AC	2	12	4/21/2017	55
CLARK AV	2400	BUENA VISTA ST	BRIGHTON ST	292	34	9,945	Collector	AC	2	11	4/21/2017	55
CLARK AV	2500	BRIGHTON ST	LINCOLN ST	300	34	10,197	Collector	AC	2	11	4/21/2017	55
EMPIRE AV	0600	FAIRVIEW ST	NIAGARA ST	333	66	22,001	Minor Arterial	AC	4	20	6/6/2017	55
FAIRVIEW ST	1400	VICTORY BLVD	MONTEREY AV	641	36	23,072	Residential/Local	AC	2	19	5/31/2017	55
FREDERIC ST	0200	OLIVE AV	OAK ST	264	32	8,443	Residential/Local	AC	2	2	5/2/2017	55
FREDERIC ST	0300	OAK ST	VERDUGO AV	1,303	32	41,704	Residential/Local	AC	2	2	5/2/2017	55
GLENOAKS BL	0500	ANGELENO AV	OLIVE AV	409	66	26,836	Arterial	AC	4	5	5/2/2017	55
GLENOAKS BL	1000	SAN JOSE AV	CYPRESS AV	381	64	24,544	Arterial	AC	4	8	5/2/2017	55
GLENOAKS BL	1100	CYPRESS AV	HARVARD RD	397	65	25,677	Arterial	AC	4	8	5/2/2017	55
GLENOAKS BL	1400	FAIRMOUNT RD	WALNUT AV	371	66	24,486	Arterial	AC	4	8	5/2/2017	55
GLENOAKS BL	1500	WALNUT AV	DELAWARE RD	384	66	25,328	Arterial	AC	4	8	5/2/2017	55
JEFFRIES AV	1100	AVON ST	LIMA ST	313	34	10,646	Collector	AC/AC	2	13	5/19/2017	55
KEELER ST	0400	GLENOAKS BLVD	IRVING DR	678	26	17,628	Residential/Local	AC	2	18	6/1/2017	55
KEYSTONE ST	0500	OLIVE AV	VERDUGO AV	791	34	26,899	Collector	AC	2	2	5/2/2017	55
LAKE ST	0600	ASH AV	ELMWOOD AV	364	42	15,257	Residential/Local	AC	2	4	4/27/2017	55
LAKE ST	0700	ELMWOOD AV	CEDAR AV	320	42	13,452	Residential/Local	AC	2	4	4/27/2017	55

Street Name	Section ID	From	To	Length (ft)	Width (ft)	Area (sf)	Functional Class	Surface Type	# of Lanes	Zones	PCI Date	PCI
LAKE ST	0800	CEDAR AV	PROVIDENCIA AV	335	42	14,079	Residential/Local	AC	2	4	4/27/2017	55
LAKE ST	0900	PROVIDENCIA AV	SANTA ANITA AV	382	42	16,031	Residential/Local	AC	2	4	4/27/2017	55
LAKE ST	1000	SANTA ANITA AV	VERDUGO AV	362	42	15,260	Residential/Local	AC	2	4	4/27/2017	55
LAKE ST	1100	VERDUGO AV	TUJUNGA AV	372	42	15,645	Residential/Local	AC	2	4	4/27/2017	55
OLIVE AV	0800	SCREENLAND DR	HOLLYWOOD WY	355	68	24,195	Arterial	AC	5	1	5/3/2017	55
ONTARIO ST	1800	SAN FERNANDO BLVD (E)	COHASSET ST	1,294	34	44,115	Residential/Local	AC	2	20	4/29/2017	55
RIVERSIDE DR	0400	ALAMEDA AV	PASS AV	437	72	31,305	Minor Arterial	AC	4	1	5/4/2017	55
SUNSET CANYON DR	0800	OLIVE AV	ORANGE GROVE TER	381	36	13,716	Collector	PCC	2	6	5/18/2017	55
VERDUGO AV	0500	MAPLE ST	KENWOOD ST	327	58	18,966	Minor Arterial	AC	4	1	5/5/2017	55
VIEWCREST DR	0200	REYNOLDS DR	HOWARD CT	1,268	34	43,109	Residential/Local	AC	2	16	5/23/2017	55
WINONA AV	1400	REESE PL	GLENOAKS BLVD	399	35	14,061	Collector	AC	2	18	5/23/2017	55
5TH ST	1500	CORNELL DR	BETHANY RD	327	30	9,823	Residential/Local	AC	2	8	4/20/2017	54
5TH ST	2000	ANDOVER DR	BIRMINGHAM RD	333	27	8,991	Residential/Local	AC	2	16	4/20/2017	54
9TH ST	0500	ORANGE GROVE AV	PALM AV	352	36	12,679	Residential/Local	AC	2	6	5/20/2017	54
ANGELENO AV	1000	7TH ST	KENNETH RD	556	46	25,568	Residential/Local	AC	2	5	4/19/2017	54
BUENA VISTA ST	0700	CHANDLER BLVD	BURBANK BLVD	1,289	66	85,034	Arterial	AC	4	11	5/26/2017	54
BUENA VISTA ST	0800	BURBANK BLVD	JEFFRIES AV	774	66	51,171	Arterial	AC	4	14	5/26/2017	54
CLYBOURN AV	2400	VICTORY BLVD	DUBNOFF WY	616	37	22,792	Collector	AC	2	19	4/25/2017	54
COHASSET ST	0700	CALIFORNIA ST	ONTARIO ST	341	36	12,261	Collector	AC	2	20	4/26/2017	54
FAIRVIEW ST	1700	EMPIRE AV	THORNTON AV	1,274	34	43,316	Residential/Local	AC	2	20	5/18/2017	54
GLENOAKS BL	1800	BETHANY RD	AMHERST DR	368	65	23,920	Arterial	AC	4	8	5/2/2017	54
LIMA ST	1100	WINONA AV	END	391	38	14,858	Residential/Local	AC	2	20	4/29/2017	54
LIMA ST	1200	SAN FERNANDO BLVD (E	COHASSET ST	776	38	29,388	Residential/Local	AC	2	20	5/17/2017	54
MAGNOLIA BL	3200	GRIFFITH PARK DR	MARIPOSA ST	328	66	21,655	Arterial	AC	4	9	5/20/2017	54
MYERS ST	1000	MONTEREY AV	PACIFIC AV	626	36	22,543	Residential/Local	AC	2	15	5/2/2017	54
NIAGARA ST	1100	WYOMING AV	JEFFRIES AV	680	36	24,813	Residential/Local	AC	2	14	5/31/2017	54
OLIVE AV	0700	KENWOOD ST	SCREENLAND DR	373	68	25,311	Arterial	AC	5	1	5/3/2017	54
SCOTT RD	2200	BUENA VISTA ST	END	719	34	24,446	Residential/Local	AC	2	17	5/5/2017	54
SPAZIER AV	0100	MAIN ST	CHAVEZ ST	630	34	21,429	Residential/Local	AC	2	3	5/10/2017	54
VERDUGO AV	0700	SCREENLAND DR	HOLLYWOOD WY	333	58	19,314	Minor Arterial	AC	4	1	5/5/2017	54
WYOMING AV	0500	ONTARIO ST	FAIRVIEW ST	277	36	9,975	Residential/Local	PCC	2	14	5/19/2017	54
7TH PL	0100	DELAWARE RD	CORNELL DR	340	36	12,118	Residential/Local	AC	2	8	5/22/2017	53
9TH ST	0600	PALM AV	MAGNOLIA BLVD	348	36	12,531	Residential/Local	AC	2	6	5/20/2017	53
ADORNOS WY	0200	HIGHLAND VIEW DR	LAMER ST	281	34	9,554	Residential/Local	AC	2	17	5/23/2017	53
ALAMEDA AV	3000	CHAVEZ ST	VICTORY BLVD	1,123	72	80,842	Arterial	AC	4	3	5/9/2017	53
ALAMEDA AV EB RR RAMP	0100	ALAMEDA AV WB	ALAMEDA AV EB	685	18	12330	Other	AC	1	4	6/10/2017	53
ALLEY N/O MAGNOLIA BL	0500	PASS AV	MAPLE ST	270	16	4228	Other	AC	2	12	6/12/2017	53
ALLEY N/O SANTA ANITA	0500	7TH ST	KENNETH RD	526	22	11572	Other	AC	2	5	6/13/2017	53
ALLEY N/O TUJUNGA AV	0100	3RD ST	GLENOAKS BLVD	485	16	7570	Other	AC	2	5	6/13/2017	53
ALLEY N/O VERDUGO AV	0300	KENWOOD ST	SCREENLAND DR	270	20	5391	Other	AC	2	12	6/15/2017	53
ALLEY W/O FAIRVIEW ST	0100	CLARK AV	ROSEMARY LN	1276	20	25449	Other	AC	2	11	6/13/2017	53
ALLEY W/O FLORENCE S	0100	OAK ST	CATALINA ST	1303	20	26022	Other	AC	2	2	6/13/2017	53
ALLEY W/O NAOMI ST	0100	OAK ST	END	641	20	12812	Other	AC	2	2	6/13/2017	53
ANGELENO AV	0700	GLENOAKS BLVD	5TH ST	532	45	23,815	Residential/Local	AC	2	5	4/19/2017	53
BETHANY RD	0800	AMHERST DR	END	205	23	4,715	Residential/Local	AC	2	7	5/25/2017	53
BRACE CANYON RD	0500	LAMER ST	END	438	37	16,206	Residential/Local	AC	2	17	6/1/2017	53
CLARK AV	1200	HOLLYWOOD WY	CORDOVA ST	286	34	9,715	Collector	AC	2	12	4/21/2017	53
CLARK AV	2600	LINCOLN ST	MYERS ST	300	34	10,217	Collector	AC	2	10	4/21/2017	53

Street Name	Section ID	From	To	Length (ft)	Width (ft)	Area (sf)	Functional Class	Surface Type	# of Lanes	Zones	PCI Date	PCI
CLARK AV	2700	MYERS ST	KEYSTONE ST	296	34	10,069	Collector	AC	2	10	4/21/2017	53
CLARK AV	3100	ORCHARD DR	REESE PL	303	32	9,722	Collector	AC	2	10	4/21/2017	53
FREDERIC ST	0400	VERDUGO AV	CLARK AV	1,314	32	42,038	Residential/Local	AC	2	11	6/5/2017	53
HEFFRON DR	0300	SCREENLAND DR	KENWOOD ST	316	34	10,658	Residential/Local	AC	2	1	5/4/2017	53
LAMER ST	2200	WHITNEY LN	BRACE CANYON RD	1,073	37	39,701	Residential/Local	AC	2	17	6/1/2017	53
MAGNOLIA BL	0500	PASS AV	MAPLE ST	327	66	21,639	Arterial	AC	4	12	5/20/2017	53
MAPLE ST	0600	VERDUGO AV	CLARK AV	1,262	36	45,436	Residential/Local	AC	2	12	6/2/2017	53
MESA VERDE DR	0200	ADORNOS WY	DEND E/O ADORNOS WY	173	34	5,882	Residential/Local	AC	2	17	6/1/2017	53
NAOMI ST	0300	OAK ST	VERDUGO AV	1,302	34	44,282	Residential/Local	AC	2	2	5/3/2017	53
NAOMI ST	0700	CHANDLER BLVD	BURBANK BLVD	1,240	36	44,642	Residential/Local	AC	2	11	6/2/2017	53
NAOMI ST	1600	TULARE AV	GLENOAKS BLVD	1,104	34	37,472	Residential/Local	AC	2	20	4/29/2017	53
OAK ST	1300	NIAGARA ST	CATALINA ST	333	34	11,343	Collector	AC	2	2	4/24/2017	53
ORCHID LN	0100	PARISH PL	END	121	18	2,179	Residential/Local	AC	2	17	6/1/2017	53
RIVERSIDE DR	2100	REESE PL	SPARKS ST	321	66	21,158	Minor Arterial	AC	2	3	5/9/2017	53
SCOTT RD	0100	WALNUT AV	SAN FERNANDO BLVD	1,161	36	41,496	Residential/Local	AC	2	15	4/27/2017	53
SCOTT RD	0900	IRVING DR	JAMESTOWN RD	412	36	14,846	Collector	AC	2	16	4/27/2017	53
VERDUGO AV	0400	PASS AV	MAPLE ST	319	58	18,502	Minor Arterial	AC	4	1	5/5/2017	53
VICTORY BL	1100	HOLLYWOOD WY	AVON ST	339	74	25,074	Arterial	AC	4	13	4/28/2017	53
9TH ST	0200	TUJUNGA AV	ANGELENO AV	360	36	12,947	Residential/Local	AC	2	6	5/20/2017	52
9TH ST	0300	ANGELENO AV	OLIVE AV	357	36	12,834	Residential/Local	AC	2	6	5/20/2017	52
ALAMEDA AV	2900	MAIN ST	CHAVEZ ST	508	72	36,531	Arterial	AC	4	3	5/9/2017	52
ALLEY W/O VICTORY PL	0200	EMPIRE AV	WILSON AV	563	20	11246	Other	AC	2	18	6/13/2017	52
BROADWAY	0100	LELAND WY	AMHERST DR	669	48	32,112	Residential/Local	PCC	2	15	5/25/2017	52
CEDAR AV	0800	6TH ST	KENNETH RD	1,121	34	38,154	Residential/Local	AC	2	5	4/24/2017	52
CLARK AV	3000	PARISH PL	ORCHARD DR	300	34	10,186	Collector	AC	2	10	4/21/2017	52
COHASSET ST	0900	GOLDEN STATE FRWY	GLENOAKS BLVD	656	46	30,043	Collector	AC	2	20	4/26/2017	52
EMPIRE AV	0700	NIAGARA ST	CATALINA ST	323	66	21,297	Minor Arterial	AC	4	20	6/6/2017	52
FLOWER ST	0800	PROVIDENCIA AV	VERDUGO AV	767	36	27,612	Residential/Local	AC	2	4	5/10/2017	52
GLENOAKS BL	0900	MAGNOLIA BLVD	SAN JOSE AV	390	65	25,350	Arterial	AC	4	8	5/2/2017	52
GLENOAKS BL (W)	0400	VALENCIA AV	ALAMEDA AV	391	51	19,852	Arterial	AC	3	5	5/2/2017	52
LAKE ST	1200	TUJUNGA AV	OLIVE AV	784	42	32,694	Residential/Local	AC	2	4	4/27/2017	52
MAGNOLIA BL	2300	LINCOLN ST	MYERS ST	337	66	22,286	Arterial	AC	4	10	5/20/2017	52
MONTEREY AV	0500	NIAGARA ST	CATALINA ST	281	34	9,560	Residential/Local	AC	2	19	4/26/2017	52
NAOMI ST	1500	BURTON AV	WINONA AV	676	38	25,646	Residential/Local	AC	2	20	5/18/2017	52
NAOMI ST	1700	KENNETH RD	SCOTT RD	1,311	34	44,884	Residential/Local	AC	2	17	4/27/2017	52
OLNEY PL	0100	HAVEN WY	END	613	34	20,842	Residential/Local	AC	2	16	5/23/2017	52
PACIFIC AV	1600	NAOMI ST	FREDERIC ST	327	32	10,518	Collector	AC	2	19	4/21/2017	52
SANTA ANITA AV	0100	VERDUGO DR	LAKE ST	1,071	34	36,422	Residential/Local	AC	2	4	5/1/2017	52
THORNTON AV	0800	BUENA VISTA ST	BRIGHTON ST	296	46	13,594	Collector	AC	2	18	5/24/2017	52
VALLEY ST	0200	NATIONAL AV	RIVERSIDE DR	812	35	28,153	Residential/Local	AC	2	1	4/25/2017	52
VANOWEN ST	1100	FREDERIC ST	BUENA VISTA ST	302	67	20,169	Minor Arterial	AC	5	19	5/17/2017	52
VERDUGO AV	1000	LIMA ST	CALIFORNIA ST	322	58	18,676	Minor Arterial	AC	4	1	5/5/2017	52
VISTA RDG	0100	BEL AIRE DR	STARLIGHT CIR	125	34	4,290	Residential/Local	AC	2	16	5/23/2017	52
6TH ST	1900	WALNUT AV	DELAWARE RD	335	36	12,060	Collector	PCC	2	8	5/18/2017	51
6TH ST	2600	ANDOVER DR	BIRMINGHAM RD	332	36	11,930	Collector	PCC	2	16	5/18/2017	51
ALLEY E/O GLENOAKS BL	0300	ELMWOOD AV	CEDAR AV	329	16	5270	Other	AC	2	5	6/7/2017	51
ALLEY N/O MAGNOLIA BL	0100	CLYBOURN AV	VALLEY ST	218	16	3483	Other	AC	2	12	6/12/2017	51
ALLEY N/O MAGNOLIA BL	1000	CORDOVA ST	AVON ST	293	20	5862	Other	AC	2	12	6/3/2017	51

Street Name	Section ID	From	To	Length (ft)	Width (ft)	Area (sf)	Functional Class	Surface Type	# of Lanes	Zones	PCI Date	PCI
ALLEY N/O VALENCIA AV	0300	5TH ST	ALLEY W/O 6TH ST	345	16	5517	Other	AC	2	5	6/9/2017	51
ALLEY N/O VICTORY BL	0300	PEPPER ST	HOLLYWOOD WY	263	20	5262	Other	AC	2	19	6/12/2017	51
ALLEY N/O VICTORY BL	0800	NAOMI ST	FREDERIC ST	262	20	5245	Other	AC	2	19	6/12/2017	51
ALLEY S/O BURBANK BL	0700	CORDOVA ST	AVON ST	285	22	6342	Other	AC	2	12	6/6/2017	51
ALLEY S/O HOOD AV	0100	ROSE ST	ALLEY W/O OLIVE AV	539	16	8550	Other	AC	2	1	6/13/2017	51
ALLEY S/O VICTORY BL	0600	PASS AV	MAPLE ST	266	20	5317	Other	AC	2	13	6/17/2017	51
BRIGHTON ST	1200	PACIFIC AV	RAILROAD	421	34	14,314	Residential/Local	AC	2	15	5/1/2017	51
BURBANK BL RR LOT	0100	LAKE ST	END E	200	118	23600	Other	AC	2	9	6/10/2017	51
BURTON AV	0200	END	NAOMI ST	614	38	23,332	Residential/Local	AC	2	20	5/18/2017	51
CALIFORNIA ST	0700	CLARK AV	MAGNOLIA BLVD	1,306	34	44,667	Collector	AC	2	11	5/25/2017	51
CALIFORNIA ST	0800	MAGNOLIA BLVD	CHANDLER BLVD	1,320	34	44,872	Residential/Local	AC	2	11	5/25/2017	51
CALIFORNIA ST	1300	SAN FERNANDO BLVD (E)	COHASSET ST	1,028	34	34,953	Residential/Local	AC	2	20	4/29/2017	51
CHANDLER BL	1500	FAIRVIEW ST	NIAGARA ST	330	29	9,435	Collector	AC	2	11	5/28/2017	51
CLARK AV	1900	NIAGARA ST	CATALINA ST	325	34	11,034	Collector	AC	2	11	4/21/2017	51
CLYBOURN AV	0600	FREEWAY	SARAH ST	269	32	8,627	Collector	AC	2	1	4/25/2017	51
ETON DR	0200	5TH ST	6TH ST	518	56	29,008	Residential/Local	PCC	2	16	5/25/2017	51
ETON DR	0800	AMBER LN	HILTON DR	278	34	9,452	Residential/Local	AC	2	16	5/25/2017	51
EVERGREEN ST	1100	EDISON BLVD	JEFFRIES AV	956	34	32,636	Residential/Local	AC	2	13	4/26/2017	51
FAIRMOUNT RD	0500	BEL AIRE DR	SUNSET CANYON DR	1,088	36	39,156	Residential/Local	AC	2	7	5/31/2017	51
GLENOAKS BL	0100	GLENOAKS BL (W)	SANTA ANITA AV	381	65	24,765	Arterial	AC	4	5	5/2/2017	51
JEFFRIES AV	1200	LIMA ST	CALIFORNIA ST	316	34	10,729	Collector	AC	2	13	5/19/2017	51
JOAQUIN DR	0200	HAVEN WY	BRACE CANYON RD	904	38	34,322	Residential/Local	AC	2	17	5/23/2017	51
LINCOLN ST	0300	OLIVE AV	VERDUGO AV	1,130	36	40,696	Residential/Local	AC	2	2	5/2/2017	51
MYERS ST	0900	VICTORY BLVD	MONTEREY AV	632	35	22,094	Residential/Local	AC	2	15	5/2/2017	51
NIAGARA ST	0500	OAK ST	VERDUGO AV	1,304	36	46,926	Residential/Local	AC	2	2	5/3/2017	51
OAK ST	1200	FAIRVIEW ST	NIAGARA ST	329	34	11,201	Collector	AC	2	2	4/24/2017	51
ONTARIO ST	0500	CHANDLER BLVD	BURBANK BLVD	1,236	34	42,009	Residential/Local	AC	2	11	6/2/2017	51
ORCHARD DR	1500	ORCHARD DR	END	130	36	4,680	Residential/Local	AC	2	17	6/1/2017	51
ORCHARD DR	1600	ORCHARD DR	SCOTT RD	263	36	9,468	Residential/Local	AC	2	17	6/1/2017	51
PACIFIC AV	1200	ONTARIO ST	FAIRVIEW ST	301	36	10,833	Collector	AC	2	19	4/21/2017	51
PARISH PL	0800	MAGNOLIA BLVD	CHANDLER BLVD	1,275	36	45,898	Residential/Local	AC	2	10	6/2/2017	51
PARISH PL	2000	ORCHID LN	KENNETH RD	300	34	10,200	Residential/Local	AC	2	17	6/1/2017	51
REMY PL	0100	HAVEN WY	END	615	34	20,910	Residential/Local	AC	2	16	5/23/2017	51
RIVERSIDE DR	0900	HOLLYWOOD WY	OLIVE AV	459	74	33,891	Minor Arterial	AC	2	1	5/4/2017	51
ROLLING RIDGE DR	0100	HAVEN WY	BRACE CANYON RD	852	34	28,932	Residential/Local	AC	2	17	5/23/2017	51
ROSE ST	1700	VICTORY BLVD	PACIFIC AV	1,259	36	45,311	Residential/Local	AC	2	19	4/28/2017	51
SAN FERNANDO BL (E)	0800	AVON ST	HOLLYWOOD WY	341	60	20,384	Residential/Local	AC	2	20	4/27/2017	51
STANFORD RD	0100	SCOTT RD	6TH ST	921	34	31,307	Residential/Local	AC	2	16	6/1/2017	51
STARLIGHT CIR	0100	VISTA RDG	END	271	30	8,130	Residential/Local	AC	2	16	5/23/2017	51
SUNSET CANYON DR	1200	SAN JOSE AV	CYPRESS AV	379	36	13,719	Collector	PCC	2	7	5/18/2017	51
VALENCIA AV	0800	KENNETH RD	BEL AIRE DR	1,085	36	39,076	Residential/Local	AC	2	6	5/16/2017	51
VALLEY VIEW CREST	0100	END	VISTA RDG	110	34	3,740	Residential/Local	AC	2	16	5/23/2017	51
VERDUGO AV	0200	TOLUCA PARK DR	EVERGREEN ST	358	58	20,764	Minor Arterial	AC	4	1	5/5/2017	51
VERDUGO AV	0300	EVERGREEN ST	PASS AV	280	58	16,240	Minor Arterial	AC	4	1	5/5/2017	51
VERDUGO AV	1100	CALIFORNIA ST	ONTARIO ST	327	58	18,966	Minor Arterial	AC	4	2	5/7/2017	51
VICTORY BL	0600	PASS AV	MAPLE ST	301	74	22,258	Arterial	AC	4	13	4/28/2017	51
VICTORY BL	1000	PEPPER ST	HOLLYWOOD WY	344	74	25,445	Arterial	AC	4	13	4/28/2017	51
VICTORY BL	1400	CALIFORNIA ST	ONTARIO ST	329	74	24,346	Arterial	AC	4	14	4/28/2017	51

Street Name	Section ID	From	To	Length (ft)	Width (ft)	Area (sf)	Functional Class	Surface Type	# of Lanes	Zones	PCI Date	PCI
VIEWCREST DR	0300	HOWARD CT	HAVEN WY	500	35	17,620	Residential/Local	AC	2	16	5/23/2017	51
VISTA RDG	0200	STARLIGHT CIR	END	421	34	14,314	Residential/Local	AC	2	16	5/23/2017	51
WASHINGTON CIR	0100	LINCOLN ST	BRIGHTON ST	620	30	18,298	Residential/Local	AC	2	18	5/23/2017	51
WINONA AV	1000	KEYSTONE ST	LAMER ST	323	40	12,940	Collector	AC	2	18	5/23/2017	51
9TH ST	0100	VERDUGO AV	TUJUNGA AV	355	36	12,773	Residential/Local	AC	2	6	5/20/2017	50
ALLEY N/O MAGNOLIA BL	2000	FREDERIC ST	BUENA VISTA ST	277	18	4984	Other	AC	2	11	6/3/2017	50
ALLEY S/O VICTORY BL	0100	CLYBOURN AV	MANNING AV	269	20	5373	Other	AC	2	13	6/16/2017	50
AMIGOS DR	0100	END	HAVEN WY	637	34	21,658	Residential/Local	AC	2	17	5/23/2017	50
BIRMINGHAM RD	0100	ALLEY W/O GLENOAKS B	GLENOAKS BLVD	212	30	6,360	Residential/Local	PCC	2	16	5/22/2017	50
BOB HOPE DR	0200	RIVERSIDE DR	WARNER BLVD	600	38	22,800	Collector	AC	2	2	5/5/2017	50
BOB HOPE DR	0300	WARNER BLVD	PARKSIDE AV	638	38	24,244	Collector	AC	2	2	5/5/2017	50
BRACE CANYON RD	0200	CREST RIDGE DR	JOAQUIN DR	245	38	9,310	Residential/Local	AC	2	17	6/1/2017	50
BRIGHTON ST	0200	OLIVE AV	VERDUGO AV	1,298	34	44,690	Residential/Local	AC	2	2	5/2/2017	50
CLYBOURN AV	1200	TOLUCA PARK DR	CLARK AV	1,023	17	17,391	Collector	AC	2	12	4/25/2017	50
CORDOVA ST	0500	MAGNOLIA BLVD	CHANDLER BLVD	1,267	36	45,617	Residential/Local	AC	2	12	5/24/2017	50
EVERGREEN ST	1000	ALLAN AV	EDISON BLVD	232	34	7,886	Residential/Local	AC	2	13	4/26/2017	50
FREDERIC ST	1500	CHANNEL	TULARE AV	427	36	15,372	Residential/Local	AC	2	20	5/31/2017	50
HATTERAS ST	0300	ROSE ST	EVERGREEN ST	267	36	9,615	Residential/Local	AC	2	13	5/19/2017	50
HOLLYWOOD WY	2100	BURTON AV	WINONA AV	803	78	62,634	Arterial	AC	5	20	5/30/2017	50
KEYSTONE ST	1100	BURBANK BLVD	VICTORY BLVD	1,462	36	52,816	Residential/Local	AC	2	14	5/30/2017	50
LINCOLN ST	1700	WASHINGTON CIR	WINONA AV	470	35	16,450	Residential/Local	AC	2	18	5/31/2017	50
NAOMI ST	0800	WYOMING AV	JEFFRIES AV	791	36	28,468	Residential/Local	AC	2	14	5/31/2017	50
NAOMI ST	1200	PACIFIC AV	VANOWEN ST	608	36	21,899	Residential/Local	AC	2	19	5/2/2017	50
OLIVE AV	0300	HOOD AV	PRIVATE	314	78	24,472	Arterial	AC	6	1	5/3/2017	50
PARISH PL	1000	BURBANK BLVD	VICTORY BLVD	1,199	36	43,182	Residential/Local	AC	2	14	5/30/2017	50
PARISH PL	1700	WINONA AV	GLENOAKS BLVD	699	35	24,668	Residential/Local	AC	2	18	6/1/2017	50
REYNOLDS DR	0100	VIEWCREST DR	HAVEN WY	264	34	8,967	Residential/Local	AC	2	17	5/23/2017	50
ROSE ST	1400	ALLAN AV	EDISON BLVD	420	36	15,118	Residential/Local	AC	2	13	4/28/2017	50
SCREENLAND DR	1000	JEFFRIES AV	VICTORY BLVD	1,266	36	45,583	Residential/Local	AC	2	13	5/19/2017	50
SUNSET CANYON DR	0500	VERDUGO AV	TUJUNGA AV	337	34	11,625	Collector	AC	2	6	5/18/2017	50
SUNSET CANYON DR	1100	MAGNOLIA BLVD	SAN JOSE AV	396	36	14,256	Collector	PCC	2	7	5/18/2017	50
VERDUGO AV	1700	NAOMI ST	FREDERIC ST	342	58	19,836	Minor Arterial	AC	4	2	5/5/2017	50
VICTORY BL	0200	MANNING AV	VALLEY ST	301	74	22,319	Arterial	AC	4	13	4/28/2017	50
VICTORY BL	1300	LIMA ST	CALIFORNIA ST	335	74	24,793	Arterial	AC	4	13	4/28/2017	50
6TH ST	2400	UNIVERSITY AV	TUFTS AV	298	36	10,734	Collector	PCC	2	16	5/18/2017	49
6TH ST	3200	GROTON DR	HAMPTON RD	371	44	16,344	Collector	AC	2	16	4/20/2017	49
ALAMEDA AV	1100	NIAGARA ST	BOB HOPE DR	337	74	24,940	Arterial	AC	4	2	5/4/2017	49
ALLEY N/O MAGNOLIA BL	3400	SHELTON ST	LOMITA ST	292	16	4670	Other	AC	2	9	6/12/2017	49
ALLEY S/O VERDUGO AV	0400	BEACHWOOD DR	GRIFFITH PARK DR	295	17	5015	Other	AC	2	3	6/5/2017	49
ALLEY S/O VICTORY BL	1600	FAIRVIEW ST	NIAGARA ST	290	20	5804	Other	AC	2	14	6/16/2017	49
AMHERST DR	0400	GLENOAKS BLVD	5TH ST	498	44	21,912	Residential/Local	PCC	2	8	5/23/2017	49
ANTIGUA DR	0100	END	HAVEN WY	349	34	11,866	Residential/Local	AC	2	17	5/23/2017	49
AVON ST	0900	BURBANK BLVD	WYOMING AV	1,318	34	44,617	Residential/Local	AC	2	13	5/20/2017	49
BRACE CANYON RD	0100	HAVEN WY	CREST RIDGE DR	435	38	16,530	Residential/Local	AC	2	17	6/1/2017	49
CEDAR AV	0200	VICTORY BLVD	CHANNEL	769	34	26,148	Residential/Local	AC	2	4	4/24/2017	49
CEDAR AV	0700	5TH ST	6TH ST	563	34	19,156	Residential/Local	AC	2	5	4/24/2017	49
CLARK AV	2300	FREDERIC ST	BUENA VISTA ST	291	34	9,885	Collector	AC	2	11	4/21/2017	49
CLYBOURN AV	0800	KLING ST	WOODLAND AV	437	32	13,780	Collector	AC	2	1	4/25/2017	49

Street Name	Section ID	From	To	Length (ft)	Width (ft)	Area (sf)	Functional Class	Surface Type	# of Lanes	Zones	PCI Date	PCI
CLYBOURN AV	2500	S CITY LIMIT	VALERIO ST	1,329	36	47,844	Collector	AC	2	20	4/25/2017	49
COHASSET ST	0400	HOLLYWOOD WY	AVON ST	237	42	9,965	Collector	AC	2	20	4/26/2017	49
CORDOVA ST	0400	CLARK AV	MAGNOLIA BLVD	1,303	34	44,190	Residential/Local	AC	2	12	5/24/2017	49
CYPRESS AV	0500	3RD ST	GLENOAKS BLVD	499	32	16,214	Collector	AC	2	8	5/25/2017	49
EMPIRE AV	1500	VALPREDA ST	MARIA ST	308	64	19,712	Minor Arterial	AC	4	18	6/6/2017	49
FLORENCE ST	0200	OLIVE AV	OAK ST	647	34	22,005	Residential/Local	AC	2	2	5/3/2017	49
HIGHLAND VIEW DR	0100	END	ADORNOS WY	478	34	16,252	Residential/Local	AC	2	17	5/25/2017	49
LAKE ST	1700	218' S/O CHESTNUT ST	CHESTNUT ST	219	36	7,776	Residential/Local	PCC	2	9	5/1/2017	49
LAMER ST	1600	KENNETH RD	HAVEN WY	703	34	23,902	Residential/Local	AC	2	17	6/1/2017	49
MYERS ST	0200	OAK ST	OLIVE AV	269	36	9,683	Residential/Local	AC	2	2	5/5/2017	49
NIAGARA ST	1600	EMPIRE AV	THORNTON AV	1,274	34	43,329	Residential/Local	AC	2	20	5/18/2017	49
OLIVE AV	4300	9TH ST	BEL AIRE DR	560	60	33,614	Minor Arterial	AC	2	6	5/3/2017	49
ONTARIO ST	0300	CLARK AV	MAGNOLIA BLVD	1,306	36	47,009	Residential/Local	AC	2	11	6/6/2017	49
RIVERSIDE DR	1800	KEYSTONE ST	PARISH PL	681	66	44,920	Minor Arterial	AC	2	3	5/9/2017	49
ROGERS PL	0100	GRISMER AV	KEELER ST	661	34	22,495	Residential/Local	AC	2	18	5/31/2017	49
SAN FERNANDO BL	2100	SCOTT RD	ANDOVER DR	819	66	54,054	Arterial	AC	4	15	5/22/2017	49
SAN FERNANDO BL	2300	WIDTH CHANGE	GRISMER AV	303	72	21,816	Arterial	AC	4	15	5/22/2017	49
SAN FERNANDO BL (E)	0600	CALIFORNIA ST	LIMA ST	402	47	18,908	Residential/Local	AC	2	20	4/27/2017	49
TUJUNGA AV	0800	KENNETH RD	9TH ST	560	34	19,055	Residential/Local	AC	2	6	5/16/2017	49
VALLEY ST	0800	HATTERAS ST	ALLAN AV	616	34	20,948	Residential/Local	AC	2	13	4/26/2017	49
VICTORY BL	1500	ONTARIO ST	FAIRVIEW ST	317	74	23,428	Arterial	AC	4	14	4/28/2017	49
WHITNEY LN	0100	END	LAMER ST	140	34	4,760	Residential/Local	AC	2	17	5/23/2017	49
1ST ST	0700	ORANGE GROVE AV	PALM AV	387	64	24,768	Collector	AC	2	4	5/11/2017	48
6TH ST	2000	DELAWARE RD	CORNELL DR	355	36	12,780	Collector	PCC	2	8	5/18/2017	48
6TH ST	2300	AMHERST DR	UNIVERSITY AV	319	36	11,558	Collector	PCC	2	16	5/18/2017	48
ALAMEDA AV	0600	CORDOVA ST	AVON ST	331	71	23,353	Arterial	AC	4	1	5/4/2017	48
ALLEY N/O MAGNOLIA BL	4100	6TH ST	KENNETH RD	1086	16	17016	Other	AC	2	8	6/12/2017	48
ALLEY N/O OLIVE AV	0300	SCREENLAND DR	END	79	20	1579	Other	AC	2	1	6/16/2017	48
ALLEY N/O PALM AV	0400	5TH ST	6TH ST	505	16	8081	Other	AC	2	5	6/15/2017	48
ALLEY S/O HEFFRON DR	0100	PASS AV	MAPLE ST	283	20	5658	Other	AC	2	1	6/10/2017	48
ALLEY S/O HEFFRON DR	0200	MAPLE ST	KENWOOD ST	323	20	6460	Other	AC	2	1	6/10/2017	48
BROADWAY	0400	ANDOVER DR	LELAND WY	420	48	19,957	Residential/Local	AC	2	15	5/25/2017	48
DELAWARE RD	0600	6TH ST	7TH PL	303	36	10,842	Residential/Local	AC	2	8	6/1/2017	48
EVERGREEN ST	0600	MAGNOLIA BLVD	CHANDLER BLVD	1,267	36	45,598	Residential/Local	AC	2	12	4/21/2017	48
GLENOAKS BL	0200	SANTA ANITA AV	VERDUGO AV	388	65	25,220	Arterial	AC	4	5	5/2/2017	48
JEFFRIES AV	1400	ONTARIO ST	FAIRVIEW ST	314	34	10,679	Collector	AC	2	14	5/19/2017	48
MAGNOLIA BL	1800	FLORENCE ST	NAOMI ST	328	66	21,648	Arterial	AC	4	11	5/20/2017	48
MARIPOSA ST	0700	CLARK AV	ORANGE GROVE AVE	321	34	10,914	Collector	AC	2	9	6/5/2017	48
MARIPOSA ST	0800	ORANGE GROVE AVE	PALM AVE	349	34	11,866	Collector	AC	2	9	6/5/2017	48
MARIPOSA ST	0900	PALM AVE	MAGNOLIA BLVD	632	34	21,488	Collector	AC	2	9	6/5/2017	48
MONTEREY AV	1200	KEYSTONE ST	LAMER ST	300	36	10,788	Residential/Local	AC	2	15	4/26/2017	48
MYERS ST	0600	MAGNOLIA BLVD	CHANDLER BLVD	1,273	36	45,835	Residential/Local	AC	2	10	6/2/2017	48
ONTARIO ST	1700	FLOYD ST	SAN FERNANDO BLVD	302	46	13,857	Residential/Local	AC	2	20	5/18/2017	48
ORANGE GROVE AV	0600	3RD ST	GLENOAKS BLVD	527	45	23,925	Residential/Local	AC	2	5	5/17/2017	48
PACIFIC AV	0400	ROSE ST	EVERGREEN ST	297	28	8,307	Residential/Local	AC	2	19	4/27/2017	48
PACIFIC AV	0800	KENWOOD ST	SCREENLAND DR	316	34	10,717	Residential/Local	AC	2	19	4/21/2017	48
PACIFIC AV	1300	FAIRVIEW ST	NIAGARA ST	302	36	10,862	Collector	AC	2	19	4/21/2017	48
PROVIDENCIA AV	0100	MAIN ST	VERDUGO DR	786	36	28,295	Residential/Local	AC	2	3	4/24/2017	48

Street Name	Section ID	From	To	Length (ft)	Width (ft)	Area (sf)	Functional Class	Surface Type	# of Lanes	Zones	PCI Date	PCI
REESE PL	1400	WINONA AV	GLENOAKS BLVD	291	36	10,476	Residential/Local	AC	2	18	6/1/2017	48
SAN JOSE AV	0400	KENNETH RD	BEL AIRE DR	1,118	36	40,281	Residential/Local	AC	2	7	5/24/2017	48
UNIVERSITY AV	0300	5TH ST	6TH ST	555	34	18,870	Residential/Local	AC	2	16	5/16/2017	48
VALHALLA DR	0400	LIMA ST	ONTARIO ST	653	40	25,972	Residential/Local	AC	2	19	5/17/2017	48
VANOWEN RAMP	0100	VANOWEN ST	HOLLYWOOD WY SB	2320	19	44080	Other	AC	1	19	6/10/2017	48
WHITNALL HWY	0300	OAK ST	CALIFORNIA ST	279	57	15,952	Residential/Local	AC	2	2	5/6/2017	48
WHITNALL HWY	0600	CLARK AV	HOLLYWOOD WY	244	34	8,393	Residential/Local	AC	2	12	5/24/2017	48
WINONA AV	0900	MYERS ST	KEYSTONE ST	325	40	13,002	Collector	AC	2	18	5/23/2017	48
3RD ST	1700	BETHANY RD	AMHERST DR	315	46	14,610	Minor Arterial	AC	2	8	5/24/2017	47
6TH ST	2500	TUFTS AV	ANDOVER DR	346	36	12,446	Collector	PCC	2	16	5/18/2017	47
6TH ST	3600	TULARE AV	SCOTT RD	284	44	12,496	Collector	AC	2	17	4/20/2017	47
CEDAR AV	0600	GLENOAKS BL (E)	5TH ST	497	33	16,234	Residential/Local	AC	2	5	4/24/2017	47
CEDAR AV	0900	KENNETH RD	BEL AIRE DR	1,100	36	39,605	Residential/Local	AC	2	6	4/24/2017	47
CHANDLER BL	1700	CATALINA ST	FLORENCE ST	333	28	9,334	Collector	AC	2	11	5/28/2017	47
CLARK AV	2100	FLORENCE ST	NAOMI ST	330	34	11,224	Collector	AC	2	11	4/21/2017	47
CLYBOURN AV	1100	VERDUGO AV	TOLUCA PARK DR	294	32	9,408	Collector	AC	2	12	4/25/2017	47
EAST AV	0300	BETHANY RD	GLENOAKS BL	356	36	12,816	Residential/Local	PCC	2	8	6/1/2017	47
ELM AV	0400	CHANNEL	LAKE ST	663	34	22,550	Residential/Local	AC	2	4	5/1/2017	47
HEFFRON DR	0100	MAPLE ST	PASS AV	287	34	9,812	Residential/Local	AC	2	1	5/4/2017	47
IRVING DR	0400	JOLLEY DR	KENNETH RD	824	34	28,055	Residential/Local	AC	2	16	5/23/2017	47
KENWOOD ST	1300	END	COHASSET ST	578	34	19,648	Residential/Local	AC	2	20	4/29/2017	47
LINDEN CT	0600	LAKE ST	MOSS ST	378	20	7,562	Residential/Local	AC	2	4	5/1/2017	47
NAOMI ST	0600	MAGNOLIA BLVD	CHANDLER BLVD	1,268	36	45,649	Residential/Local	AC	2	11	6/2/2017	47
NAOMI ST	1000	VICTORY BLVD	MONTEREY AV	631	52	32,773	Residential/Local	AC	2	19	5/2/2017	47
OLIVE AV	3200	VICTORY BLVD	LAKE ST	986	66	65,195	Arterial	AC	4	4	5/3/2017	47
ONTARIO ST	0900	VICTORY BLVD	MONTEREY AV	639	36	22,883	Residential/Local	AC	2	19	5/31/2017	47
ORANGE GROVE AV	0400	1ST ST	SAN FERNANDO BLVD	540	56	30,178	Residential/Local	AC	2	4	5/11/2017	47
ORANGE GROVE AV	1300	BEL AIRE DR	SUNSET CANYON DR	989	48	47,467	Residential/Local	AC	2	6	5/17/2017	47
PALM AV	0800	3RD ST	GLENOAKS BLVD	530	43	22,608	Residential/Local	AC	2	5	5/11/2017	47
PALM AV	1500	BEL AIRE DR	SUNSET CANYON DR	864	36	31,116	Residential/Local	AC	2	6	5/22/2017	47
PEPPER ST	0100	EDISON BLVD	ALLAN AV	836	34	28,424	Residential/Local	AC	2	13	5/19/2017	47
REESE PL	1500	GLENOAKS BLVD	TULARE AV	944	34	32,400	Residential/Local	AC	2	18	6/1/2017	47
REESE PL	1700	6TH ST	SCOTT RD	474	34	16,116	Residential/Local	AC	2	17	6/1/2017	47
TOLUCA PARK DR	0100	VERDUGO AV	CLYBOURN AV	689	56	38,513	Collector	AC	2	12	4/26/2017	47
UNIVERSITY AV	0100	LELAND WY	BROADWAY	272	40	10,856	Residential/Local	AC	2	15	5/16/2017	47
VALENCIA AV	0100	MAIN ST	VICTORY BLVD	1,416	35	48,907	Residential/Local	AC	2	3	5/6/2017	47
VICTORY BL	1600	FAIRVIEW ST	NIAGARA ST	324	74	23,994	Arterial	AC	4	14	4/28/2017	47
WINONA AV	1100	LAMER ST	PARISH PL	331	40	13,191	Collector	AC	2	18	5/23/2017	47
ALLEY N/O PROVIDENCIA	0300	ALLEY E/O SAN FERNAN	3RD ST	346	16	5535	Other	AC	2	5	6/13/2017	46
ALLEY N/O VICTORY BL	1000	BUENA VISTA ST	BRIGHTON ST	298	20	5951	Other	AC	2	15	6/12/2017	46
ALLEY N/O WINONA ST	0200	CALIFORNIA ST	ONTARIO ST	287	18	5166	Other	AC	2	20	6/13/2017	46
CAMINO DE VILLAS	0100	TUJUNGA AV	VIA MONTANA	304	34	10,336	Residential/Local	AC	2	6	5/16/2017	46
CLARK AV	1400	AVON ST	LIMA ST	335	34	11,379	Collector	AC	2	12	4/21/2017	46
CLARK AV	3400	BEACHWOOD DR	GRIFFITH PARK DR	335	34	11,392	Collector	AC	2	9	4/21/2017	46
CLARK AV	3600	MARIPOSA ST	LOMITA ST	884	34	30,050	Collector	AC	2	9	4/21/2017	46
DYMOND ST	0100	VICTORY BLVD	PACIFIC AV	1,265	34	43,017	Residential/Local	AC	2	19	4/26/2017	46
FREDERIC ST	1200	PACIFIC AV	VANOWEN ST	551	36	19,841	Residential/Local	AC	2	19	5/1/2017	46
GLENOAKS BL	0700	ORANGE GROVE AV	PALM AV	394	65	25,581	Arterial	AC	4	5	5/2/2017	46

Street Name	Section ID	From	To	Length (ft)	Width (ft)	Area (sf)	Functional Class	Surface Type	# of Lanes	Zones	PCI Date	PCI
GLENOAKS BL	1900	AMHERST DR	UNIVERSITY AVE	330	65	21,450	Arterial	AC	4	16	5/2/2017	46
GLENOAKS BL	2000	UNIVERSITY AVE	TUFTS AVE	295	65	19,175	Arterial	AC	4	16	5/2/2017	46
GLENOAKS BL	2100	TUFTS AVE	ANDOVER DR	338	65	21,970	Arterial	AC	4	16	5/2/2017	46
GROTON DR	0200	6TH ST	JOLLEY DR	247	35	8,645	Residential/Local	AC	2	16	6/1/2017	46
KEYSTONE ST	1600	WINONA AV	TULARE AV	1,188	35	41,273	Residential/Local	AC	2	18	5/31/2017	46
LINCOLN ST	0400	VERDUGO AV	CLARK AV	1,311	36	47,214	Residential/Local	AC	2	10	6/5/2017	46
LINDEN AV	0300	LAKE ST	MOSS ST	393	34	13,346	Residential/Local	AC	2	4	5/1/2017	46
MONTEREY AV	0600	CATALINA ST	NAOMI ST	277	34	9,411	Residential/Local	AC	2	19	4/26/2017	46
MYERS ST	0700	CHESTNUT ST	BURBANK BLVD	558	36	20,077	Residential/Local	AC	2	10	5/25/2017	46
NATIONAL AV	0100	CLYBOURN AV	VALLEY ST	490	35	17,150	Residential/Local	AC	2	1	6/19/2017	46
NATIONAL AV	0200	VALLEY ST	ROSE	314	35	10,990	Residential/Local	AC	2	1	6/19/2017	46
PACIFIC AV	0300	VALLEY ST	ROSE ST	299	28	8,362	Residential/Local	AC	2	19	4/27/2017	46
PASS AV	1900	VICTORY BLVD	MONTEREY AV	626	36	22,572	Residential/Local	AC	2	19	4/26/2017	46
TUJUNGA AV	0700	7TH ST	KENNETH RD	558	34	18,959	Residential/Local	AC	2	5	5/16/2017	46
TUJUNGA AV	1000	BEL AIRE DR	SUNSET CANYON DR	1,098	36	39,789	Residential/Local	AC	2	6	5/16/2017	46
VERDUGO AV	1400	NIAGARA ST	CATALINA ST	327	58	18,966	Minor Arterial	AC	4	2	5/5/2017	46
VERDUGO AV	3800	VARNEY ST	FLOWER ST	317	42	13,314	Residential/Local	AC	2	4	5/7/2017	46
VICTORY BL	0400	ROSE ST	EVERGREEN ST	300	74	22,169	Arterial	AC	4	13	4/28/2017	46
VICTORY BL	1200	AVON ST	LIMA ST	331	74	24,505	Arterial	AC	4	13	4/28/2017	46
VICTORY BL	4800	VALENCIA AV	ALAMEDA AV	350	66	23,090	Minor Arterial	AC	4	3	4/27/2017	46
5TH ST	2100	BIRMINGHAM RD	CAMBRIDGE DR	326	28	8,973	Residential/Local	AC	2	16	4/20/2017	45
6TH ST	2800	CAMBRIDGE DR	DARTMOUTH RD	340	44	14,992	Collector	AC	2	16	4/20/2017	45
ALLEY S/O CHANDLER BL	0800	SCREENLAND DR	HOLLYWOOD WY	264	20	5288	Other	AC	2	12	6/3/2017	45
ALLEY W/O SAN FERNANDO	0600	NAOMI ST	FREDERIC ST	350	16	5586	Other	AC	2	20	6/7/2017	45
AYERS WY	0100	END	VIA MONTANA	644	34	21,896	Residential/Local	AC	2	6	5/17/2017	45
CATALINA ST	0500	MAGNOLIA BLVD	CHANDLER BLVD	1,267	36	45,613	Residential/Local	AC	2	11	5/25/2017	45
EAST AV	0200	AMHERST DR	3RD ST	379	36	13,644	Residential/Local	PCC	2	8	6/1/2017	45
ETON DR	0700	KENNETH RD	AMBER LN	260	34	8,836	Residential/Local	AC	2	16	5/25/2017	45
FAIRVIEW ST	0800	CLARK AV	MAGNOLIA BLVD	1,305	36	46,970	Residential/Local	AC	2	11	6/6/2017	45
FAIRVIEW ST	1600	PACIFIC AV	VANOWEN ST	824	36	29,661	Residential/Local	AC	2	19	5/31/2017	45
GRIFFITH PARK DR	0400	ALAMEDA AV	OAK ST	1,307	34	44,443	Residential/Local	AC	2	3	5/9/2017	45
GRINNELL DR	0500	KENNETH RD	BEL AIRE DR	1,063	36	38,205	Residential/Local	PCC	2	7	5/31/2017	45
HEFFRON DR	0200	KENWOOD ST	MAPLE ST	305	34	10,327	Residential/Local	AC	2	1	5/4/2017	45
HILTON DR	0200	CAMBRIDGE DR	ETON DR	756	34	26,045	Residential/Local	AC	2	16	5/25/2017	45
HOLLYWOOD WY NB RAMP	0100	HOLLYWOOD WAY NB	VANOWEN ST	318	19	6042	Other	AC	1	19	6/10/2017	45
KEELER ST	0200	MORGAN AV	ELLIOTT DR	474	34	16,099	Residential/Local	AC	2	18	5/31/2017	45
KEMP ST	0100	CLARK AV	CLYBOURN AV	1,188	36	42,753	Residential/Local	PCC	2	12	5/1/2017	45
LINCOLN ST	0700	CHANDLER BLVD	BURBANK BLVD	1,240	36	44,634	Residential/Local	AC	2	10	6/2/2017	45
MAGNOLIA BL	4000	VARNEY ST	RR BRIDGE	304	49	15,036	Arterial	AC	4	9	5/20/2017	45
MAGNOLIA BL	4200	BONNYWOOD PL	1ST ST	255	17	4,335	Residential/Local	AC	2	9	5/20/2017	45
MANNING AV	0200	VICTORY BLVD	PACIFIC AV	1,255	34	42,678	Residential/Local	AC	2	19	4/26/2017	45
MAPLE ST	1000	BURBANK BLVD	HATTERAS ST	784	35	27,254	Residential/Local	AC	2	13	5/18/2017	45
MONTEREY AV	0200	PASS AV	MAPLE ST	263	36	9,580	Residential/Local	AC	2	19	4/26/2017	45
NAOMI ST	1100	MONTEREY AV	PACIFIC AV	637	53	34,029	Residential/Local	AC	2	19	5/2/2017	45
OLIVE AV	3100	LOMITA ST	VICTORY BLVD	445	66	29,383	Arterial	AC	4	9	5/3/2017	45
PALM AV	1100	6TH ST	7TH ST	565	36	20,337	Residential/Local	AC	2	5	5/22/2017	45
RIVERSIDE DR	1900	PARISH PL	ORCHARD DR	331	66	21,808	Minor Arterial	AC	2	3	5/9/2017	45
SCREENLAND DR	0600	MAGNOLIA BLVD	CHANDLER BLVD	1,270	36	45,703	Residential/Local	AC	2	12	4/21/2017	45

Street Name	Section ID	From	To	Length (ft)	Width (ft)	Area (sf)	Functional Class	Surface Type	# of Lanes	Zones	PCI Date	PCI
SHELTON ST	0300	PALM AV	MAGNOLIA BLVD	629	36	22,659	Residential/Local	AC	2	9	6/5/2017	45
TULARE AV	0300	NAOMI ST	FREDERIC ST	268	34	9,101	Residential/Local	AC	2	20	4/29/2017	45
VALENCIA AV	0700	6TH ST	KENNETH RD	1,089	34	36,946	Residential/Local	AC	2	5	5/16/2017	45
WARNER BL	0100	CLYBOURN AV	ROSE ST	800	33	26,754	Collector	AC	2	1	4/26/2017	45
WOODLAND AV	0100	TOLUCA PARK DR	CLYBOURN AV	1,150	36	41,373	Residential/Local	AC	2	1	4/25/2017	45
ALLEY N/O MAGNOLIA BL	4000	GLENOAKS BLVD	6TH ST	1052	18	18936	Other	AC	2	8	6/12/2017	44
ALLEY S/O VICTORY BL	2500	BRIGHTON ST	LINCOLN ST	317	20	6348	Other	AC	2	14	6/16/2017	44
BRACE CANYON RD	0300	JOAQUIN DR	ROLLING RIDGE DR	399	37	14,763	Residential/Local	AC	2	17	6/1/2017	44
BRACE CANYON RD	0400	ROLLING RIDGE DR	LAMER ST	760	37	28,120	Residential/Local	AC	2	17	6/1/2017	44
CATALINA ST	0800	WYOMING AV	JEFFRIES AV	683	36	24,587	Residential/Local	AC	2	14	5/24/2017	44
CLARK AV	1600	CALIFORNIA ST	ROSEMARY LN	325	34	11,100	Collector	AC	2	11	4/21/2017	44
COHASSET ST	0800	ONTARIO ST	GOLDEN STATE FRWY	316	46	14,541	Collector	AC	2	20	4/26/2017	44
CYPRESS AV	1000	BEL AIRE DR	SUNSET CANYON DR	1,101	34	37,365	Residential/Local	AC	2	7	5/25/2017	44
ELMWOOD AV	1300	WILSON CT	SHERLOCK DR	154	33	5,082	Residential/Local	AC	2	6	5/16/2017	44
EMPIRE AV	1700	WILSON AV	VICTORY PL	623	64	39,722	Minor Arterial	AC	4	18	6/6/2017	44
FRANKLIN AV	0200	ROSE ST	END	152	33	5,016	Residential/Local	AC	2	1	4/26/2017	44
GLENWOOD PL	0100	ALLEY N/O ALAMEDA AV	OAK ST	976	38	37,281	Residential/Local	AC	2	3	5/10/2017	44
HOLLYWOOD WY	1900	AVON AV	THORNTON AV	817	74	60,466	Arterial	AC	4	20	5/30/2017	44
MONTEREY AV	1100	MYERS ST	KEYSTONE ST	317	36	11,398	Residential/Local	AC	2	15	4/26/2017	44
PACIFIC AV	1900	BRIGHTON ST	LINCOLN ST	303	36	10,826	Residential/Local	AC	2	15	4/21/2017	44
ROSE ST	1300	HATTERAS ST	ALLAN AV	634	36	22,838	Residential/Local	AC	2	13	4/28/2017	44
RUDELL RD	0100	VIA MONTANA	END	355	33	11,715	Residential/Local	AC	2	6	5/17/2017	44
SAN JOSE AV	0200	GLENOAKS BLVD	6TH ST	1,088	35	38,338	Residential/Local	AC	2	8	5/24/2017	44
UNIVERSITY AV	0500	KENNETH RD	BEL AIRE DR	1,139	34	38,726	Residential/Local	AC	2	16	5/16/2017	44
VALLEY ST	1200	VICTORY BLVD	PACIFIC AV	1,257	34	42,734	Residential/Local	AC	2	19	4/26/2017	44
VERDUGO AV	0800	HOLLYWOOD WY	AVON ST	568	58	32,944	Minor Arterial	AC	4	1	5/5/2017	44
VICTORY BL	0500	EVERGREEN ST	PASS AV	301	74	22,244	Arterial	AC	4	13	4/28/2017	44
WARNER BL	0200	ROSE ST	PASS AV	626	34	21,303	Collector	AC	2	1	4/26/2017	44
6TH ST	1800	FAIRMOUNT RD	WALNUT AV	339	34	11,539	Collector	AC	2	8	5/18/2017	43
6TH ST	3700	REESE PL	BROWN DR	332	34	11,279	Residential/Local	AC	2	17	4/20/2017	43
ALLEY S/O BURBANK BL	0600	SCREENLAND DR	EDISON BLVD	251	20	5026	Other	AC	2	12	6/6/2017	43
BRIGHTON ST	1900	KENNETH RD	SCOTT RD	1,285	36	46,245	Residential/Local	AC	2	17	5/26/2017	43
CALIFORNIA ST	0600	VERDUGO AV	CLARK AV	1,297	34	44,129	Collector	AC	2	11	5/25/2017	43
CATALINA ST	1200	PACIFIC AV	VANOWEN ST	698	36	25,114	Residential/Local	AC	2	19	5/1/2017	43
CHANDLER BL	2300	LINCOLN ST	MYERS ST	337	28	9,440	Collector	AC	2	10	5/27/2017	43
COUNTRY CLUB DR	0300	VIA MONTANA	END	6,051	24	144,742	Residential/Local	AC	2	6	5/17/2017	43
ELMWOOD AV	0800	6TH ST	KENNETH RD	1,106	36	39,707	Residential/Local	AC	2	5	5/16/2017	43
EMPIRE AV	0500	ONTARIO ST	FAIRVIEW ST	335	66	22,266	Minor Arterial	AC	4	20	6/6/2017	43
HOLLYWOOD WY	2000	THORNTON AV	BURTON AV	530	78	41,340	Arterial	AC	4	20	5/30/2017	43
LAMER ST	1300	WINONA AV	GLENOAKS BLVD	942	37	34,632	Residential/Local	AC	2	18	5/31/2017	43
MONTEREY AV	0100	EVERGREEN ST	PASS AV	269	36	9,680	Residential/Local	AC	2	19	4/26/2017	43
PALM AV	0500	VICTORY BLVD	LAKE ST	526	34	17,875	Residential/Local	AC	2	4	5/10/2017	43
PASS AV	2000	MONTEREY AV	PACIFIC AV	638	36	22,993	Residential/Local	AC	2	19	4/26/2017	43
PEPPER ST	0400	VICTORY BLVD	PACIFIC AV	1,266	36	45,591	Residential/Local	AC	2	19	5/19/2017	43
RIVERSIDE DR	0500	PASS AV	MAPLE ST	359	66	23,637	Minor Arterial	AC	4	1	5/4/2017	43
SAN FERNANDO BL (E)	0500	ONTARIO ST	CALIFORNIA ST	441	46	20,262	Residential/Local	AC	2	20	4/27/2017	43
SAN JOSE AV	0100	3RD ST	GLENOAKS BLVD	506	36	18,216	Residential/Local	AC	2	8	5/24/2017	43
SCOTT RD	1000	JAMESTOWN RD	TULARE AVE	356	36	12,852	Collector	AC	2	16	4/27/2017	43

Street Name	Section ID	From	To	Length (ft)	Width (ft)	Area (sf)	Functional Class	Surface Type	# of Lanes	Zones	PCI Date	PCI
VALLEY ST	0700	CHANDLER BLVD	CLYBOURN AV	833	36	29,969	Residential/Local	AC	2	12	4/26/2017	43
5TH ST	0700	ORANGE GROVE AV	PALM AV	349	36	12,564	Residential/Local	AC	2	5	5/1/2017	42
5TH ST	0800	PALM AV	MAGNOLIA BLVD	352	36	12,672	Residential/Local	AC	2	5	4/20/2017	42
6TH ST	0200	VALENCIA AV	ELMWOOD AV	261	35	9,173	Collector	AC	2	5	4/20/2017	42
6TH ST	2100	CORNELL DR	BETHANY RD	355	36	12,780	Collector	PCC	2	8	5/18/2017	42
ALLEY E/O VICTORY BL	0500	CEDAR AV	PROVIDENCIA AV	310	20	6208	Other	AC	2	4	6/15/2017	42
ALLEY E/O VICTORY BL	0800	VALENCIA AV	ASH AV	167	20	3347	Other	AC	2	4	6/15/2017	42
ALLEY N/O OLIVE AV	0800	FLORENCE ST	NAOMI ST	335	16	5366	Other	AC	2	2	6/16/2017	42
ALLEY N/O VICTORY BL	1300	MYERS ST	KEYSTONE ST	266	20	5320	Other	AC	2	15	6/12/2017	42
ANGELENO AV	1200	9TH ST	BEL AIRE DR	559	48	26,853	Residential/Local	AC	2	6	5/24/2017	42
CATALINA ST	0700	BURBANK BLVD	WYOMING AV	517	36	18,378	Residential/Local	AC	2	14	5/24/2017	42
CHANDLER BL	0800	SCREENLAND DR	HOLLYWOOD WY	295	28	8,251	Collector	AC	2	12	5/28/2017	42
CLYBOURN AV	1300	CLARK AV	MAGNOLIA BLVD	1,334	34	45,420	Collector	AC	2	12	4/25/2017	42
CORDOVA ST	0600	CHANDLER BLVD	BURBANK BLVD	1,241	36	44,870	Residential/Local	AC	2	12	5/24/2017	42
CYPRESS AV	0600	GLENOAKS BLVD	5TH ST	527	32	16,864	Collector	AC	2	8	5/25/2017	42
CYPRESS AV	0700	5TH ST	6TH ST	559	32	17,888	Collector	AC	2	8	5/25/2017	42
ELM AV	0100	MAIN ST	CHAVEZ ST	780	34	26,605	Residential/Local	AC	2	3	5/10/2017	42
FAIRVIEW ST	1000	CHANDLER BLVD	BURBANK BLVD	1,237	36	44,544	Residential/Local	AC	2	11	6/2/2017	42
FREDERIC ST	1000	VICTORY BLVD	MONTEREY AV	631	36	22,701	Residential/Local	AC	2	19	5/1/2017	42
FREDERIC ST	1300	EMPIRE AV	THORNTON AV	1,276	34	43,370	Residential/Local	AC	2	20	5/18/2017	42
JOLLEY DR	0400	STEPHEN RD	HAMPTON RD	278	34	9,458	Residential/Local	AC	2	16	5/25/2017	42
KEYSTONE ST	0600	VERDUGO AV	CLARK AV	1,317	36	47,399	Collector	AC	2	10	6/5/2017	42
KEYSTONE ST	0700	CLARK AV	MAGNOLIA BLVD	1,315	36	47,328	Collector	AC	2	10	6/5/2017	42
OAK ST	1600	NAOMI ST	FREDERIC ST	338	34	11,560	Collector	AC	2	2	4/24/2017	42
OAK ST	1700	FREDERIC ST	BUENA VISTA ST	308	34	10,443	Collector	AC	2	2	4/24/2017	42
OLIVE AV	0500	TOLUCA LAKE AV	MAPLE ST	539	72	38,808	Arterial	AC	6	1	5/3/2017	42
OLIVE AV	4400	SUNSET CANYON DR	BEL AIRE DR	1,101	60	66,138	Minor Arterial	AC	2	6	5/3/2017	42
PALM AV	0400	GLENWOOD PL	VICTORY BLVD	336	33	11,111	Residential/Local	AC	2	9	6/5/2017	42
PROVIDENCIA AV	1200	BEL AIRE DR	SUNSET CANYON DR	1,120	37	40,902	Residential/Local	AC	2	6	4/22/2017	42
REESE PL	0500	OAK ST	OLIVE AV	1,104	36	39,744	Residential/Local	AC	2	3	5/8/2017	42
RIVERSIDE DR	1700	BUENA VISTA ST	KEYSTONE ST	1,396	65	90,740	Minor Arterial	AC	4	2	5/5/2017	42
SANCOLA AV	0100	CITY LIMIT	CLARK AV	82	36	2,964	Residential/Local	AC	2	12	6/7/2017	42
SCREENLAND DR	0700	CHANDLER BLVD	BURBANK BLVD	1,237	36	44,523	Residential/Local	AC	2	12	6/2/2017	42
SCREENLAND DR	1200	PACIFIC AV	VALHALLA DR	658	34	22,398	Residential/Local	AC	2	19	5/19/2017	42
UNIVERSITY AV	0400	6TH ST	KENNETH RD	1,110	34	37,685	Residential/Local	AC	2	16	5/16/2017	42
ALLEY E/O HOLLYWOOD	0200	OAK ST	VERDUGO AV	1289	20	25655	Other	AC	2	1	6/8/2017	41
ALLEY S/O BURBANK BL	1100	ONTARIO ST	FAIRVIEW ST	283	20	5635	Other	AC	2	11	6/6/2017	41
ALLEY W/O GLENOAKS BLVD	0200	ANDOVER DR	BIRMINGHAM RD	435	18	7,830	Residential/Local	PCC	2	16	6/7/2017	41
ASH AV	0400	VARNEY ST	FLOWER ST	275	34	9,276	Residential/Local	AC	2	4	5/11/2017	41
BEL AIRE DR	1000	ORANGE GROVE AV	PALM AV	369	34	12,558	Collector	AC	2	6	4/19/2017	41
CLYBOURN AV	1000	JACARANDA AV	VERDUGO AV	245	32	7,840	Collector	AC	2	1	4/25/2017	41
COUNTRY CLUB PL	0100	COUNTRY CLUB DR	END	644	22	14,168	Residential/Local	AC	2	6	5/17/2017	41
EMPIRE AV	1300	LINCOLN ST	KEYSTONE ST	525	64	33,565	Minor Arterial	AC	4	18	6/6/2017	41
FAIRVIEW ST	0700	VERDUGO AV	CLARK AV	1,355	36	48,729	Residential/Local	AC	2	11	6/6/2017	41
FLORENCE ST	0600	MAGNOLIA BLVD	CHANDLER BLVD	1,268	36	45,637	Residential/Local	AC	2	11	6/3/2017	41
GLENOAKS BL (W)	0200	CEDAR AV	ELMWOOD AV	390	44	17,324	Arterial	AC	3	5	5/2/2017	41
MAGNOLIA BL	0600	MAPLE ST	KENWOOD ST	339	66	22,425	Arterial	AC	4	12	5/20/2017	41
MAGNOLIA BL	3300	MARIPOSA ST	SHELTON ST	330	66	21,774	Arterial	AC	4	9	5/20/2017	41

Street Name	Section ID	From	To	Length (ft)	Width (ft)	Area (sf)	Functional Class	Surface Type	# of Lanes	Zones	PCI Date	PCI
MAGNOLIA BL	5200	BEL AIRE DR	SUNSET CANYON DR	1,057	44	46,517	Minor Arterial	AC	2	6	5/20/2017	41
PARISH PL	0900	CHANDLER BLVD	BURBANK BLVD	1,242	36	44,722	Residential/Local	AC	2	10	6/2/2017	41
SAN FERNANDO BL (W)	0300	BRIGHTON ST	BUENA VISTA ST	522	62	32,386	Arterial	AC	4	18	5/22/2017	41
SUNSET CANYON DR	0700	ANGELENO AV	OLIVE AV	416	34	14,214	Collector	AC	2	6	5/18/2017	41
TUJUNGA AV	0900	9TH ST	BEL AIRE DR	559	34	19,022	Residential/Local	AC	2	6	5/16/2017	41
UNIVERSITY AV	0200	GLENOAKS BLVD	5TH ST	529	34	17,963	Residential/Local	AC	2	16	5/16/2017	41
VALERIO ST	0100	CLYBOURN AV	DAMON WY	385	38	14,583	Residential/Local	AC	2	20	4/25/2017	41
VERDUGO AV	1200	ONTARIO ST	FAIRVIEW ST	333	58	19,314	Minor Arterial	AC	4	2	5/5/2017	41
VICTORY BL	1800	CATALINA ST	NAOMI ST	323	74	23,924	Arterial	AC	4	14	4/28/2017	41
VICTORY BL	4700	ELMWOOD AV	VALENCIA AV	404	66	26,633	Minor Arterial	AC	4	3	4/27/2017	41
7TH ST	0800	PALM AV	MAGNOLIA BLVD	351	36	12,620	Residential/Local	AC	2	5	5/22/2017	40
ALLEY E/O VICTORY BL	0400	VERDUGO DR	VERDUGO AV	585	20	11687	Other	AC	2	4	6/15/2017	40
ALLEY N/O VERDUGO AV	1500	1ST ST	SAN FERNANDO BLVD	530	16	8473	Other	AC	2	4	6/15/2017	40
CATALINA ST	1100	MONTEREY AV	PACIFIC AV	636	34	21,645	Residential/Local	AC	2	19	5/1/2017	40
CHANDLER BL	1900	NAOMI ST	FREDERIC ST	336	28	9,387	Collector	AC	2	11	5/28/2017	40
CHANDLER BL	2200	BRIGHTON ST	LINCOLN ST	328	28	9,187	Collector	AC	2	11	5/27/2017	40
CLARK AV	3500	GRIFFITH PARK DR	MARIPOSA ST	322	34	10,942	Collector	AC	2	9	4/21/2017	40
CORDOVA ST	0200	ALAMEDA AV	OAK ST	1,299	34	44,231	Residential/Local	AC	2	1	5/4/2017	40
DOAN DR	0100	CHANDLER BLVD	BURBANK BLVD	1,247	36	44,879	Residential/Local	AC	2	10	6/2/2017	40
ELMWOOD AV	0900	KENNETH RD	BEL AIRE DR	1,098	36	39,536	Residential/Local	AC	2	6	5/16/2017	40
EVERGREEN ST	0100	NATIONAL AV	ALLEY S/O RIVERSIDE DR	304	34	10,330	Residential/Local	AC	2	1	4/25/2017	40
FAIRVIEW ST	0200	RIVERSIDE DR	ALLEY N/O RIVERSIDE D	154	34	5,278	Residential/Local	AC	2	2	5/6/2017	40
JOAQUIN DR	0100	IRVING DR	HAVEN WY	1,587	38	60,260	Residential/Local	AC	2	17	5/23/2017	40
JOLLEY DR	0300	GROTON DR	STEPHEN RD	263	34	8,916	Residential/Local	AC	2	16	5/25/2017	40
MAGNOLIA BL	0100	CLYBOURN AV	VALLEY ST	262	66	17,292	Arterial	AC	4	12	5/20/2017	40
MAGNOLIA BL	0200	VALLEY ST	ROSE ST	300	66	19,800	Arterial	AC	4	12	5/20/2017	40
MAGNOLIA BL	2100	BUENA VISTA ST	BRIGHTON ST	342	66	22,601	Arterial	AC	4	11	5/20/2017	40
MAPLE ST	0900	CHANDLER BLVD	BURBANK BLVD	1,231	36	44,013	Residential/Local	AC	2	12	6/2/2017	40
MAPLE ST	1400	VICTORY BLVD	MONTEREY AV	625	36	22,202	Residential/Local	AC	2	19	5/19/2017	40
MARIPOSA ST	1100	CHANDLER BLVD	CHESTNUT ST	455	34	15,470	Collector	AC	2	9	6/2/2017	40
MOSS ST	0500	MAGNOLIA BLVD	CYPRESS AV	786	34	26,805	Residential/Local	AC	2	9	5/16/2017	40
OAK ST	1100	ONTARIO ST	FAIRVIEW ST	330	34	11,207	Collector	AC	2	2	4/24/2017	40
ONTARIO ST	1600	WINONA AV	FLOYD ST	728	46	33,496	Residential/Local	AC	2	20	5/18/2017	40
ORCHARD DR	0700	MAGNOLIA BLVD	CHANDLER BLVD	1,275	36	45,910	Residential/Local	AC	2	10	6/2/2017	40
ORCHARD DR	1300	GLENOAKS BLVD	TULARE AV	726	36	26,136	Residential/Local	AC	2	18	6/1/2017	40
PACIFIC AV	0100	DYMOND ST	MANNING AV	322	28	9,027	Residential/Local	AC	2	19	4/27/2017	40
PARISH PL	2100	KENNETH RD	HAVEN WY	799	36	28,749	Residential/Local	AC	2	17	6/1/2017	40
PASS AV	0800	OAK ST	TOLUCA PARK DR	589	60	35,340	Minor Arterial	AC	4	1	5/4/2017	40
PASS AV	0900	TOLUCA PARK DR	VERDUGO AV	732	34	24,892	Minor Arterial	AC	2	1	5/4/2017	40
ROSE ST	0300	FRANKLIN AV	TOLUCA LAKE AV	355	34	12,093	Collector	AC	2	1	4/25/2017	40
ROSE ST	0400	TOLUCA LAKE AV	WARNER BLVD	389	34	13,259	Collector	AC	2	1	4/25/2017	40
SCOTT RD	0600	STANFORD RD	GROTON DR	387	33	12,783	Collector	AC	2	16	4/27/2017	40
SCREENLAND DR	0500	CLARK AV	MAGNOLIA BLVD	1,295	36	46,648	Residential/Local	AC	2	12	4/21/2017	40
SHERLOCK DR	0200	PSO REDONDO	ELMWOOD AV	798	36	28,728	Residential/Local	AC/AC	2	6	5/16/2017	40
TOLUCA LAKE AV	0100	TOLUCA LAKE LN	ROSE ST	113	34	3,842	Residential/Local	AC	2	1	4/26/2017	40
TUJUNGA AV	0300	3RD ST	GLENOAKS BLVD	501	34	17,069	Residential/Local	AC	2	5	5/16/2017	40
VERDUGO AV	5100	SUNSET CANYON DR	END	320	36	11,510	Residential/Local	AC	2	6	4/29/2017	40
VICTORY BL	0300	VALLEY ST	ROSE ST	299	74	22,123	Arterial	AC	4	13	4/28/2017	40

Street Name	Section ID	From	To	Length (ft)	Width (ft)	Area (sf)	Functional Class	Surface Type	# of Lanes	Zones	PCI Date	PCI
VICTORY BL	0800	KENWOOD ST	SCREENLAND DR	329	74	24,419	Arterial	AC	4	13	4/28/2017	40
VICTORY BL	0900	SCREENLAND DR	PEPPER ST	329	74	24,356	Arterial	AC	4	13	4/28/2017	40
VICTORY PL	0600	WILSON AV	MARIA ST	243	41	9,973	Minor Arterial	AC	4	18	5/23/2017	40
ALLEY E/O MAIN ST	0300	ALAMEDA AV	VALENCIA AV	309	10	2968	Other	AC	2	3	6/9/2017	39
ALLEY N/O PALM AV	0300	GLENOAKS BLVD	5TH ST	501	15	7518	Other	AC	2	5	6/15/2017	39
ALLEY N/O SAN JOSE AV	0200	GLENOAKS BLVD	6TH ST	1052	16	16581	Other	AC	2	8	6/15/2017	39
ALLEY N/O VERDUGO AV	0100	PASS AV	MAPLE ST	258	20	5169	Other	AC	2	12	6/15/2017	39
ALLEY W/O GLENOAKS BLVD	0800	KEYSTONE ST	MYERS ST	365	20	7298	Other	AC	2	18	6/7/2017	39
CATALINA ST	0600	CHANDLER BLVD	BURBANK BLVD	1,241	36	44,664	Residential/Local	AC	2	11	5/24/2017	39
CHANDLER BL	1200	LIMA ST	CALIFORNIA ST	314	29	9,250	Collector	AC	2	12	5/28/2017	39
CHANDLER BL	2400	MYERS ST	KEYSTONE ST	319	28	8,920	Collector	AC	2	10	5/27/2017	39
CLARK AV	3700	LOMITA ST	VICTORY BLVD	436	34	14,824	Collector	AC	2	9	4/21/2017	39
CORNELL DR	0500	6TH ST	7TH PL	295	36	10,667	Residential/Local	AC	2	8	5/25/2017	39
DAMON WY	0100	VALERIO ST	CHERMAK ST	515	38	19,762	Residential/Local	AC	2	20	4/25/2017	39
FAIRVIEW ST	0300	OLIVE AV	WHITNALL HWY (SOUTH)	243	36	8,748	Residential/Local	AC	2	2	5/6/2017	39
FAIRVIEW ST	0400	WHITNALL HWY (SOUTH)	WHITNALL HWY (NORTH)	288	36	10,368	Residential/Local	AC	2	2	5/6/2017	39
FAIRVIEW ST	0500	WHITNALL HWY (NORTH)	OAK ST	623	36	22,428	Residential/Local	AC	2	2	5/6/2017	39
HATTERAS ST	0200	VALLEY ST	ROSE ST	281	36	10,104	Residential/Local	AC	2	13	5/19/2017	39
KENWOOD ST	1200	VICTORY BLVD	PACIFIC AV	1,263	36	45,481	Residential/Local	AC	2	19	5/19/2017	39
LOMITA ST	0300	PALM AV	MAGNOLIA BLVD	625	36	22,494	Residential/Local	AC	2	9	6/5/2017	39
PACIFIC AV	0700	MAPLE ST	KENWOOD ST	328	34	11,152	Residential/Local	AC	2	19	4/21/2017	39
PALM AV	1400	9TH ST	BEL AIRE DR	545	36	19,649	Residential/Local	AC	2	6	5/22/2017	39
SAN FERNANDO BL (E)	0900	HOLLYWOOD WY	CITY LIMIT	457	54	24,678	Residential/Local	AC	2	20	4/27/2017	39
TOLUCA LAKE AV	0200	ROSE ST	E END	440	34	14,960	Residential/Local	AC	2	1	6/20/2017	39
VERDUGO AV	1600	FLORENCE ST	NAOMI ST	332	58	19,256	Minor Arterial	AC	4	2	5/5/2017	39
VERDUGO AV	2800	OLIVE AV	BEACHWOOD DR	213	52	11,009	Minor Arterial	AC	2	3	5/10/2017	39
VICTORY BL	1900	NAOMI ST	FREDERIC ST	330	76	25,038	Arterial	AC	4	14	4/28/2017	39
WINONA AV	0600	BUENA VISTA ST	BRIGHTON ST	371	38	14,098	Collector	AC	2	18	4/29/2017	39
ALLEY N/O ALAMEDA AV	1400	LAMER ST	PARISH PL	290	20	5843	Other	AC	2	3	6/6/2017	38
ALLEY S/O VICTORY BL	1200	AVON ST	LIMA ST	295	20	5901	Other	AC	2	13	6/16/2017	38
ALLEY W/O HOLLYWOOD	0500	CHANDLER BLVD	ALLEY S/O BURBANK BL	1069	24	25650	Other	AC	2	12	6/8/2017	38
CATALINA ST	0200	OAK ST	VERDUGO AV	1,302	36	46,722	Residential/Local	AC	2	2	5/3/2017	38
CHANDLER BL	1100	AVON ST	LIMA ST	329	28	9,231	Collector	AC	2	12	5/28/2017	38
CHANDLER BL	1800	FLORENCE ST	NAOMI ST	327	28	9,166	Collector	AC	2	11	5/27/2017	38
CHANDLER BL	2600	LAMER ST	PARISH PL	334	28	9,350	Collector	AC	2	10	5/27/2017	38
FLORENCE ST	0100	ALAMEDA AV	WILLOW ST	179	34	6,105	Residential/Local	AC	2	2	5/5/2017	38
FRONT ST	0100	VERDUGO AV	OLIVE AV	1,221	44	53,724	Collector	AC	2	4	5/11/2017	38
HOLLYWOOD WY	1500	VICTORY BLVD	PACIFIC AV	1,304	66	86,091	Arterial	AC	4	19	5/30/2017	38
LAMER ST	0700	CHANDLER BLVD	BURBANK BLVD	1,242	36	44,721	Residential/Local	AC	2	10	6/2/2017	38
LIMA ST	0700	BURBANK BLVD	WYOMING AV	1,197	36	43,092	Residential/Local	AC	2	13	6/2/2017	38
MAGNOLIA BL	4700	5TH ST	6TH ST	534	40	21,613	Minor Arterial	AC	2	5	5/20/2017	38
MAPLE ST	0700	CLARK AV	MAGNOLIA BLVD	1,302	36	46,921	Residential/Local	AC	2	12	6/2/2017	38
PACIFIC AV	1500	CATALINA ST	NAOMI ST	304	34	10,300	Collector	AC	2	19	4/21/2017	38
TUJUNGA AV	0500	5TH ST	6TH ST	560	34	19,047	Residential/Local	AC	2	5	5/16/2017	38
VERDUGO AV	3700	LAKE ST	VARNEY ST	694	42	29,148	Residential/Local	AC	2	4	5/7/2017	38
ALLEY N/O BURBANK BL	3100	LAKE ST	LAKE ST	461	22	10004	Other	AC	2	15	6/10/2017	37
ALLEY N/O PALM AV	0500	6TH ST	7TH ST	531	18	9555	Other	AC	2	5	6/15/2017	37
ALLEY S/O VICTORY BL	1800	CATALINA ST	NAOMI ST	285	20	5703	Other	AC	2	14	6/16/2017	37

Street Name	Section ID	From	To	Length (ft)	Width (ft)	Area (sf)	Functional Class	Surface Type	# of Lanes	Zones	PCI Date	PCI
BEACHWOOD DR	1200	CHANDLER BLVD	BURBANK BLVD	1,242	34	42,220	Residential/Local	AC	2	9	5/25/2017	37
BRIGHTON ST	1600	WASHINGTON CIR	TULARE AV	1,323	33	43,656	Residential/Local	AC	2	18	5/26/2017	37
CATALINA ST	0900	JEFFRIES AV	VICTORY BLVD	1,254	36	45,153	Residential/Local	AC	2	14	5/24/2017	37
CHANDLER BL	1400	ONTARIO ST	FAIRVIEW ST	323	28	9,044	Collector	AC	2	11	5/28/2017	37
CHANDLER BL	1600	NIAGARA ST	CATALINA ST	332	28	9,298	Collector	AC	2	11	5/28/2017	37
CHANDLER BL (N)	0500	KENWOOD ST	MAPLE ST	282	28	7,910	Collector	AC	2	12	5/27/2017	37
CHANDLER BL (N)	0600	SCREENLAND DR	KENWOOD ST	320	29	9,419	Collector	AC	2	12	5/27/2017	37
CLARK AV	2200	NAOMI ST	FREDERIC ST	325	34	11,017	Collector	AC	2	11	4/21/2017	37
GRIFFITH PARK DR	0700	CLARK AV	MAGNOLIA BLVD	1,300	36	46,782	Residential/Local	AC	2	9	6/5/2017	37
HOLLYWOOD WY	2300	TULARE AV	187' N/O TULARE AV	187	78	14,586	Arterial	AC	5	20	5/30/2017	37
JACARANDA AV	0100	TOLUCA PARK DR	CLYBOURN AV	919	36	33,076	Residential/Local	AC	2	1	4/25/2017	37
LINCOLN ST	1900	TULARE AV	GLENOAKS BLVD	347	34	11,798	Residential/Local	AC	2	17	5/31/2017	37
LINDEN AV	0200	CHANNEL	LAKE ST	828	34	28,146	Residential/Local	AC	2	4	5/1/2017	37
MESA VERDE DR	0100	END W/O CREST RIDGE	ADORNOS WY	523	30	15,690	Residential/Local	AC	2	17	6/1/2017	37
MONTEREY AV	1000	LINCOLN ST	MYERS ST	396	36	14,256	Residential/Local	AC	2	15	4/26/2017	37
MONTEREY AV	1400	PARISH PL	ORCHARD DR	324	36	11,673	Residential/Local	AC	2	15	4/26/2017	37
OLIVE AV	3000	VIRGINIA AV	LOMITA ST	850	66	56,197	Arterial	AC	4	9	5/3/2017	37
ONTARIO ST	1500	BURTON AV	WINONA AV	949	46	43,695	Residential/Local	AC	2	20	5/18/2017	37
ORANGE GROVE AV	0500	SAN FERNANDO BLVD	3RD ST	575	58	33,199	Residential/Local	AC	2	5	5/17/2017	37
ROSE ST	0200	HOOD AV	FRANKLIN AV	304	34	10,327	Collector	AC	2	1	4/25/2017	37
THORNTON AV	0600	NAOMI ST	FREDERIC ST	330	46	15,216	Collector	AC	2	20	5/17/2017	37
VERDUGO AV	1500	CATALINA ST	FLORENCE ST	330	58	19,140	Minor Arterial	AC	4	2	5/5/2017	37
VERDUGO AV	2000	BRIGHTON ST	LINCOLN ST	328	58	19,024	Minor Arterial	AC	4	2	5/5/2017	37
VICTORY BL	5100	ELM AV	LUTGE AV	273	64	17,428	Minor Arterial	AC	4	3	4/27/2017	37
WINONA AV	0400	ONTARIO ST	NAOMI ST	1,309	58	75,922	Collector	AC	2	20	5/17/2017	37
ALLEY W/O MAPLE ST	0100	ALLEY N/O OLIVE AV	ALLEY S/O RIVERSIDE DR	597	20	11934	Other	AC	2	1	6/14/2017	36
AMBER LN	0100	CAMBRIDGE DR	ETON DR	739	34	25,133	Residential/Local	AC	2	16	5/18/2017	36
ASH AV	0300	LAKE ST	FREEWAY	422	36	15,192	Residential/Local	AC	2	4	5/1/2017	36
BRIGHTON ST	1700	TULARE AV	GLENOAKS BLVD	548	35	19,012	Residential/Local	AC	2	17	5/26/2017	36
CATALINA ST	0100	OLIVE AV	OAK ST	810	36	29,209	Residential/Local	AC	2	2	5/3/2017	36
CATALINA ST	1000	VICTORY BLVD	MONTEREY AV	646	36	23,243	Residential/Local	AC	2	19	5/1/2017	36
CHANDLER BL (N)	0300	PASS AV	WHITNALL HWY	396	29	11,484	Collector	AC	2	12	5/28/2017	36
EMPIRE AV	1400	KEYSTONE ST	VALPREDA ST	306	66	20,236	Minor Arterial	AC	4	18	6/6/2017	36
EVERGREEN ST	0300	ALAMEDA AV	FREEWAY	383	34	13,009	Residential/Local	AC	2	1	4/25/2017	36
FAIRVIEW ST	0900	MAGNOLIA BLVD	CHANDLER BLVD	1,266	36	45,558	Residential/Local	AC	2	11	6/2/2017	36
LINCOLN ST	1800	WINONA AV	TULARE AV	1,319	35	45,923	Residential/Local	AC	2	18	5/31/2017	36
MAGNOLIA BL	3100	BEACHWOOD DR	GRIFFITH PARK DR	335	66	22,143	Arterial	AC	4	9	5/20/2017	36
SAN FERNANDO BL (NB)	0100	WIDTH CHANGE	KEELER ST	465	30	13,950	Arterial	AC	2	18	5/22/2017	36
SAN FERNANDO BL (NB)	0200	KEELER ST	LANDIS ST	498	30	14,940	Arterial	AC	2	18	5/22/2017	36
SPARKS ST	0900	BURBANK BLVD	VICTORY BLVD	817	36	29,338	Residential/Local	AC	2	14	5/30/2017	36
TOLUCA LAKE LN	0100	END	TOLUCA LAKE AVE	254	25	6,350	Residential/Local	AC	2	1	4/26/2017	36
VERDUGO AV	1300	FAIRVIEW ST	NIAGARA ST	328	58	19,024	Minor Arterial	AC	4	2	5/5/2017	36
VICTORY BL	5200	LUTGE AV	CITY LIMIT	411	68	27,774	Minor Arterial	AC	4	3	4/27/2017	36
1ST ST	0500	ANGELENO AV	OLIVE AV	432	64	27,648	Collector	AC	2	4	5/11/2017	35
3RD ST	1600	CORNELL DR	BETHANY RD	333	46	15,318	Minor Arterial	AC	2	8	5/24/2017	35
6TH ST	0300	ELMWOOD AV	CEDAR AV	373	34	12,685	Collector	AC	2	5	4/20/2017	35
ALAMEDA AV	2800	SHELTON ST	MAIN ST	1,033	72	74,382	Arterial	AC	4	3	5/9/2017	35
ALLAN AV	0200	VALLEY ST	ROSE ST	265	36	9,515	Residential/Local	AC	2	13	5/19/2017	35

Street Name	Section ID	From	To	Length (ft)	Width (ft)	Area (sf)	Functional Class	Surface Type	# of Lanes	Zones	PCI Date	PCI
ALLEY N/O ALAMEDA AV	1100	LINCOLN ST	MYERS ST	296	20	5918	Other	AC	2	2	6/6/2017	35
ALLEY N/O ALAMEDA AV	1800	GRIFFITH PARK DR	MARIPOSA ST	289	20	5782	Other	AC	2	3	6/6/2017	35
ALLEY S/O MAGNOLIA BL	0600	EVERGREEN ST	PASS AV	295	16	4725	Other	PCC	2	12	6/7/2017	35
ALLEY S/O MAGNOLIA BL	3900	GLENWOOD PL	VICTORY BLVD	322	20	6447	Other	AC	2	9	6/12/2017	35
ASH AV	0200	CHANNEL	LAKE ST	545	36	19,635	Residential/Local	AC	2	4	5/1/2017	35
AVON ST	0500	LIMA ST	CLARK AV	1,083	38	41,550	Residential/Local	AC	2	12	5/24/2017	35
BURBANK BL FRONTAGE	0100	BURBANK BL EB	LAKE ST	319	16	5104	Other	AC	1	9	6/10/2017	35
CALIFORNIA ST	1000	BURBANK BLVD	WYOMING AV	1,039	36	37,404	Residential/Local	AC	2	14	5/24/2017	35
CHANDLER BL (N)	0700	HOLLYWOOD WY	SCREENLAND DR	294	29	8,420	Collector	AC	2	12	5/27/2017	35
FAIRVIEW ST	1500	MONTEREY AV	PACIFIC AV	637	36	22,950	Residential/Local	AC	2	19	5/31/2017	35
FREDERIC ST	1800	KENNETH RD	SCOTT RD	1,282	36	46,144	Residential/Local	AC	2	17	6/5/2017	35
GRIFFITH PARK DR	0300	PARKSIDE AV	ALAMEDA AV	649	37	23,990	Residential/Local	AC	2	3	5/9/2017	35
KEYSTONE ST	1800	KENNETH RD	SCOTT RD	1,287	36	46,294	Residential/Local	AC	2	17	6/1/2017	35
LIMA ST	0900	JEFFRIES AV	VICTORY BLVD	1,278	36	45,999	Residential/Local	AC	2	13	6/2/2017	35
LINCOLN ST	0500	CLARK AV	MAGNOLIA BLVD	1,318	36	47,469	Residential/Local	AC	2	10	6/5/2017	35
MAGNOLIA BL	4600	GLENOAKS BLVD	5TH ST	537	52	27,697	Minor Arterial	AC	2	5	5/20/2017	35
MONTEREY AV	0700	NAOMI ST	FREDERIC ST	285	34	9,743	Residential/Local	AC	2	19	4/26/2017	35
ONTARIO ST	1000	MONTEREY AV	PACIFIC AV	638	36	23,181	Residential/Local	AC	2	19	5/31/2017	35
ONTARIO ST	1100	PACIFIC AV	VALHALLA DR	670	36	24,120	Residential/Local	AC	2	19	5/31/2017	35
ONTARIO ST	1200	VALHALLA DR	VANOWEN ST	244	36	8,784	Residential/Local	AC	2	19	5/31/2017	35
ONTARIO ST	1400	THORNTON AV	BURTON AV	335	46	15,410	Residential/Local	AC	2	20	5/18/2017	35
ORCHARD DR	1400	TULARE AV	ORCHARD DR	814	36	29,304	Residential/Local	AC	2	17	6/1/2017	35
PALM AV	1000	5TH ST	6TH ST	554	34	18,831	Residential/Local	AC	2	5	5/22/2017	35
PROVIDENCIA AV	0900	6TH ST	7TH ST	565	36	20,331	Collector	AC	2	5	4/22/2017	35
RIVERSIDE DR	2400	GRIFFITH PARK DR	MARIPOSA ST	362	66	23,779	Minor Arterial	AC	2	3	5/9/2017	35
ROSE ST	0500	WARNER BLVD	MC FARLANE AV	319	34	10,793	Collector	AC	2	1	4/25/2017	35
ROSE ST	1200	WHITNALL HWY	HATTERAS ST	1,156	35	40,781	Residential/Local	AC	2	13	4/28/2017	35
ROSE ST	1500	EDISON BLVD	JEFFRIES AV	787	36	28,323	Residential/Local	AC	2	13	4/28/2017	35
VERDUGO AV	0600	KENWOOD ST	SCREENLAND DR	331	58	19,198	Minor Arterial	AC	4	1	5/5/2017	35
VERDUGO AV	0900	AVON ST	LIMA ST	412	58	24,055	Minor Arterial	AC	4	1	5/5/2017	35
VICTORY BL	0100	CLYBOURN AV	MANNING AV	361	74	26,714	Arterial	AC	4	13	4/28/2017	35
VICTORY BL	4400	VERDUGO AV	PROVIDENCIA AV	1,029	66	67,795	Minor Arterial	AC	4	3	4/27/2017	35
VICTORY BL	4500	PROVIDENCIA AV	CEDAR AV	414	66	27,310	Minor Arterial	AC	4	3	4/27/2017	35
ALLEY N/O ALAMEDA AV	2300	GLENWOOD PL	MAIN ST	288	21	5950	Other	AC	2	3	6/8/2017	34
ALLEY N/O VICTORY BL	0600	NIAGARA ST	CATALINA ST	259	20	5171	Other	AC	2	19	6/12/2017	34
ALLEY S/O MAGNOLIA BL	3200	REESE PL	SPARKS ST	299	20	5982	Other	AC	2	10	6/12/2017	34
AMHERST DR	0200	SAN FERNANDO BLVD	3RD ST	603	66	40,006	Minor Arterial	AC	2	8	5/23/2017	34
AVON ST	0300	ALAMEDA AV	OAK ST	1,265	34	43,030	Residential/Local	AC	2	1	5/4/2017	34
CHANDLER BL	2000	FREDERIC ST	BUENA VISTA ST	315	28	8,841	Collector	AC	2	11	5/28/2017	34
CHESTNUT ST	0100	MARIPOSA ST	VICTORY BLVD	1,296	34	44,054	Residential/Local	AC	2	9	5/24/2017	34
CYPRESS AV	0300	1ST ST	SAN FERNANDO BLVD	523	34	17,748	Collector	AC	2	9	5/25/2017	34
ELMWOOD AV	0200	VICTORY BLVD	CHANNEL	569	34	19,336	Residential/Local	AC	2	4	5/10/2017	34
FAIRMOUNT RD	0100	GLENOAKS BLVD	5TH ST	530	36	19,014	Residential/Local	AC	2	8	5/31/2017	34
FAIRMOUNT RD	0400	KENNETH RD	BEL AIRE DR	1,100	36	39,600	Residential/Local	AC	2	7	5/31/2017	34
FRONT ST	0200	OLIVE AV	MAGNOLIA BL	1,200	40	47,626	Collector	AC	2	4	5/11/2017	34
GLENOAKS BL (W)	0100	PROVIDENCIA AV	CEDAR AV	415	46	19,163	Arterial	AC	3	5	5/2/2017	34
HATTERAS ST	0100	CLYBOURN AV	VALLEY ST	158	36	5,692	Residential/Local	AC	2	13	5/19/2017	34
MARIPOSA ST	1000	MAGNOLIA BLVD	CHANDLER BLVD	1,314	36	46,997	Collector	AC	2	9	6/2/2017	34

Street Name	Section ID	From	To	Length (ft)	Width (ft)	Area (sf)	Functional Class	Surface Type	# of Lanes	Zones	PCI Date	PCI
PACIFIC AV	0200	MANNING AV	VALLEY ST	300	28	8,401	Residential/Local	AC	2	19	4/27/2017	34
PACIFIC AV	1400	NIAGARA ST	CATALINA ST	283	38	10,718	Collector	AC	2	19	5/5/2017	34
ROSE ST	0600	MC FARLANE AV	NATIONAL AV	306	34	10,407	Collector	AC	2	1	4/25/2017	34
TUJUNGA AV	1100	SUNSET CANYON DR	GIBSON CT	1,781	34	61,062	Residential/Local	AC	2	6	5/16/2017	34
VARNEY ST	0500	PROVIDENCIA AV	VERDUGO AV	733	34	24,924	Residential/Local	AC	2	4	5/6/2017	34
VERDUGO AV	3400	GLENWOOD PL	VICTORY BLVD	318	54	17,172	Minor Arterial	AC	2	3	5/10/2017	34
WHITNALL HWY	0700	CHANDLER BLVD	BURBANK BLVD	1,389	36	49,758	Residential/Local	AC	2	12	5/24/2017	34
WOODSTOCK LN	0100	END	BROWN DR	421	34	14,314	Residential/Local	AC	2	17	5/18/2017	34
3RD ST	1500	DELAWARE RD	CORNELL DR	351	46	16,146	Minor Arterial	AC	2	8	5/24/2017	33
ALLEY N/O VICTORY BL	0100	EVERGREEN ST	PASS AV	242	20	4842	Other	AC	2	19	6/12/2017	33
ALLEY S/O MAGNOLIA BL	3500	GRIFFITH PARK DR	MARIPOSA ST	293	17	4981	Other	AC	2	9	6/12/2017	33
ALLEY S/O RIVERSIDE DR	0500	PASS AV	MAPLE ST	299	20	5974	Other	AC	2	1	6/8/2017	33
ALLEY S/O RIVERSIDE DR	0600	MAPLE ST	KENWOOD ST	299	20	5980	Other	AC	2	1	6/8/2017	33
ANDOVER DR	0700	KENNETH RD	BEL AIRE DR	1,128	34	38,352	Residential/Local	AC	2	16	5/22/2017	33
ANGELENO AV	1300	BEL AIRE DR	SUNSET CANYON DR	1,103	48	52,932	Residential/Local	AC	2	6	5/24/2017	33
AVON ST	1000	WYOMING AV	JEFFRIES AV	658	34	22,364	Residential/Local	AC/AC	2	13	5/20/2017	33
BROWN DR	0700	KENNETH RD	END	649	34	22,066	Residential/Local	AC	2	17	6/1/2017	33
CALIFORNIA ST	0900	CHANDLER BLVD	BURBANK BLVD	1,278	34	43,367	Residential/Local	AC	2	11	5/24/2017	33
CALIFORNIA ST	1100	JEFFRIES AV	VICTORY BLVD	1,259	36	45,336	Residential/Local	AC	2	14	5/24/2017	33
CHANDLER BL	0600	MAPLE ST	KENWOOD ST	339	29	9,744	Collector	AC	2	12	5/28/2017	33
CLYBOURN AV	2600	VALERIO ST	CHERMAK ST	586	36	21,096	Collector	AC	2	20	4/25/2017	33
DINCARA RD	0100	MARIPOSA ST	END	896	34	30,368	Residential/Local	AC	2	3	5/10/2017	33
FLOWER ST	0700	ASH AV	PROVIDENCIA AV	971	36	34,956	Residential/Local	AC	2	4	5/10/2017	33
FREDERIC ST	0100	ALAMEDA AV	OLIVE AV	922	34	31,347	Residential/Local	AC	2	2	5/5/2017	33
FREDERIC ST	0700	CHANDLER BLVD	BURBANK BLVD	1,239	36	44,594	Residential/Local	AC	2	11	6/3/2017	33
GRIFFITH PARK DR	0900	CHANDLER BLVD	BURBANK BLVD	1,239	34	42,130	Residential/Local	AC	2	9	6/2/2017	33
HARVARD RD	0500	KENNETH RD	BEL AIRE DR	1,101	36	39,636	Collector	AC	2	7	5/31/2017	33
HAVEN WY	1000	REMY PL	OLNEY PL	458	38	17,554	Residential/Local	AC	2	16	5/23/2017	33
KENWOOD ST	0600	CLARK AV	MAGNOLIA BLVD	1,299	36	46,764	Residential/Local	AC	2	12	4/21/2017	33
MONTEREY AV	0300	ONTARIO ST	FAIRVIEW ST	282	36	10,164	Residential/Local	AC	2	19	4/26/2017	33
MYERS ST	0300	OLIVE AV	VERDUGO AV	961	36	34,398	Residential/Local	AC	2	2	5/2/2017	33
PASS AV	0100	OLIVE AV	MCFARIANE AVE	543	58	31,494	Minor Arterial	AC	4	1	5/5/2017	33
PASS AV	0200	MCFARIANE AVE	NATIONAL AVE	343	58	19,894	Minor Arterial	AC	4	1	5/5/2017	33
PASS AV	0300	NATIONAL AVE	RIVERSIDE DR	388	58	22,504	Minor Arterial	AC	4	1	5/5/2017	33
RIVERSIDE DR	0200	VALLEY ST	ROSE ST	358	66	23,628	Minor Arterial	AC	4	1	5/4/2017	33
ROSE ST	0100	LAKESIDE DR	HOOD AV	322	34	10,916	Collector	AC	2	1	4/25/2017	33
SAN FERNANDO BL (W)	0600	WINONA AV	FLOYD ST	970	62	60,143	Arterial	AC	4	20	5/22/2017	33
SCOTT RD	0500	GLENOAKS BLVD	STANFORD RD	299	32	9,568	Collector	AC	2	16	4/27/2017	33
VERDUGO AV	0100	CLYBOURN AV	TOLUCA PARK DR	670	58	38,860	Minor Arterial	AC	4	1	5/5/2017	33
VICTORY BL	5000	SPAZIER AV	ELM AV	308	66	20,347	Minor Arterial	AC	4	3	4/27/2017	33
ALLEY E/O VERDUGO DR	0200	ALLEY N/O PROVIDENCIA	SANTA ANITA AV	178	20	3551	Other	AC	2	4	6/9/2017	32
ALLEY W/O SAN FERNANDO	1000	ONTARIO ST	FLOYD ST	548	18	9864	Other	AC	2	20	6/7/2017	32
CHANDLER BL	0400	EVERGREEN ST	PASS AV	261	28	7,306	Collector	AC	2	12	5/28/2017	32
CHANDLER BL	2800	ORCHARD DR	REESE PL	319	28	8,928	Collector	AC	2	10	5/27/2017	32
EAST AV	0400	GLENOAKS BL	DELAWARE RD	383	37	14,258	Residential/Local	AC	2	8	6/1/2017	32
FREDERIC ST	0500	CLARK AV	MAGNOLIA BLVD	1,319	36	47,460	Residential/Local	AC	2	11	6/5/2017	32
GLENOAKS BL (E)	0400	CEDAR AV	GLENOAKS BL (W)	411	51	20,842	Arterial	AC	3	5	5/2/2017	32
GRINNELL DR	0200	GLENOAKS BLVD	5TH ST	530	29	15,476	Residential/Local	AC	2	8	5/31/2017	32

Street Name	Section ID	From	To	Length (ft)	Width (ft)	Area (sf)	Functional Class	Surface Type	# of Lanes	Zones	PCI Date	PCI
JOLLEY DR	0900	BROWN DR	KENNETH RD	1,094	36	39,392	Residential/Local	AC	2	17	5/25/2017	32
KENWOOD ST	0500	VERDUGO AV	CLARK AV	1,261	36	45,399	Residential/Local	AC	2	12	4/21/2017	32
MAGNOLIA BL	5100	9TH ST	BEL AIRE DR	562	44	24,739	Minor Arterial	AC	2	6	5/20/2017	32
MONTEREY AV	0800	FREDERIC ST	BUENA VISTA ST	273	34	9,258	Residential/Local	AC	2	19	4/26/2017	32
MYERS ST	0100	ALAMEDA AV	OAK ST	1,284	36	46,236	Residential/Local	AC	2	2	5/5/2017	32
NAOMI ST	1300	EMPIRE AV	THORNTON AV	1,274	34	43,316	Residential/Local	AC	2	20	5/17/2017	32
NIAGARA ST	1300	VICTORY BLVD	MONTEREY AV	627	36	22,563	Residential/Local	AC	2	19	5/31/2017	32
NIAGARA ST	1500	PACIFIC AV	VANOWEN ST	770	36	27,727	Residential/Local	AC	2	19	5/31/2017	32
ORANGE GROVE AV	0100	MARIPOSA ST	VICTORY BLVD	1,336	34	45,424	Residential/Local	AC	2	9	6/5/2017	32
PACIFIC AV	0900	SCREENLAND DR	PEPPER ST	311	36	11,183	Residential/Local	AC	2	19	4/21/2017	32
PALM AV	0100	MARIPOSA ST	SHELTON ST	313	33	10,331	Residential/Local	AC	2	9	6/5/2017	32
SAN FERNANDO BL (W)	0500	FREDERIC ST	WINONA AV	522	62	32,367	Arterial	AC	4	20	5/22/2017	32
SPAZIER AV	0700	SAN FERNANDO BLVD	GLENOAKS BL (W)	1,038	34	35,624	Residential/Local	AC	2	5	5/11/2017	32
TOLUCA PARK DR	0200	PASS AV	VERDUGO AV	904	57	51,868	Minor Arterial	AC	2	1	4/26/2017	32
VERDUGO AV	4900	9TH ST	BEL AIRE DR	556	40	22,242	Collector	AC	2	6	4/29/2017	32
6TH ST	0100	ROSELLI ST	VALENCIA AV	278	37	10,383	Collector	AC	2	5	4/20/2017	31
ALLEY E/O SAN FERNANDO	0600	SANTA ANITA AV	ALLEY N/O SANTA ANITA AV	162	14	2217	Other	AC	2	5	6/7/2017	31
ALLEY N/O ALAMEDA AV	0300	SCREENLAND DR	ALLEY W/O HOLLYWOOD	141	21	3026	Other	AC	2	1	6/8/2017	31
ALLEY N/O MAGNOLIA BL	3100	BEACHWOOD DR	GRIFFITH PARK DR	298	16	4773	Other	AC	2	9	6/12/2017	31
ALLEY W/O VICTORY BL	0900	CEDAR AV	PROVIDENCIA AV	376	16	6018	Other	AC	2	3	6/16/2017	31
BRIGHTON ST	0100	EDISON RD	OAK ST	1,002	36	36,072	Residential/Local	AC	2	2	5/5/2017	31
CALIFORNIA ST	0400	ALAMEDA AV	OAK ST	1,261	34	42,882	Collector	AC	2	1	5/7/2017	31
CHANDLER BL	1300	CALIFORNIA ST	ONTARIO ST	321	28	8,986	Collector	AC	2	11	5/28/2017	31
CHAVEZ ST	0200	SPAZIER AV	ELM AV	305	36	10,970	Residential/Local	AC	2	3	5/10/2017	31
ETON DR	0600	RICHARD ST	KENNETH RD	254	34	8,628	Residential/Local	AC	2	16	5/25/2017	31
FREDERIC ST	1700	GLENOAKS BLVD	KENNETH RD	373	37	13,824	Residential/Local	AC	2	20	6/5/2017	31
IRVING DR	0300	6TH ST	JOLLEY DR	254	34	8,623	Residential/Local	AC	2	16	5/23/2017	31
JACARANDA AV	0200	END	CALIFORNIA ST	295	40	11,815	Residential/Local	AC	2	1	4/25/2017	31
LIMA ST	1000	VALHALLA DR	VANOWEN ST	279	35	9,895	Residential/Local	AC	2	19	5/17/2017	31
PACIFIC AV	1100	HOLLYWOOD WY	ONTARIO ST	1,281	34	44,187	Collector	AC	2	19	4/21/2017	31
PARISH PL	1300	CHANNEL	PEYTON AV	295	36	10,620	Residential/Local	AC	2	18	5/31/2017	31
PRICE DR	0100	JOLLEY DR	KENNETH RD	805	36	28,963	Residential/Local	AC	2	17	6/1/2017	31
THORNTON AV	0700	FREDERIC ST	BUENA VISTA ST	292	46	13,417	Collector	AC	2	20	5/17/2017	31
VALLEY ST	0100	END	WARNER BLVD	719	34	24,450	Residential/Local	AC	2	1	4/25/2017	31
ALLEY N/O ALAMEDA AV	1500	REESE ST	SPARKS ST	294	21	6264	Other	AC	2	3	6/6/2017	30
ALLEY S/O ALAMEDA AV	0600	ORCHARD DR	REESE PL	299	20	5985	Other	AC	2	3	6/8/2017	30
ALLEY W/O GLENOAKS BLVD	1000	ELMWOOD AV	VALENCIA AV	331	13	4455	Other	AC	2	5	6/7/2017	30
CALIFORNIA ST	0100	RIVERSIDE DR	VALLEY HEART DR	1,538	34	52,272	Residential/Local	AC	2	2	5/6/2017	30
CLARK AV	1500	LIMA ST	CALIFORNIA ST	331	34	11,269	Collector	AC	2	12	4/21/2017	30
ELMWOOD AV	0300	CHANNEL	LAKE ST	375	36	13,499	Residential/Local	AC	2	4	5/1/2017	30
FREDERIC ST	1100	MONTEREY AV	PACIFIC AV	656	37	24,213	Residential/Local	AC	2	19	5/1/2017	30
JEFFRIES AV	1000	HOLLYWOOD WY	AVON ST	304	33	10,057	Collector	AC/AC	2	13	5/19/2017	30
LAMER ST	0300	OAK ST	OLIVE AV	604	36	21,731	Residential/Local	AC	2	3	5/8/2017	30
MYERS ST	0500	CLARK AV	MAGNOLIA BLVD	1,316	36	47,376	Residential/Local	AC	2	10	6/5/2017	30
NIAGARA ST	1400	MONTEREY AV	PACIFIC AV	654	36	23,544	Residential/Local	AC	2	19	5/31/2017	30
SCREENLAND DR	0300	HEFFRON DR	OAK ST	704	34	23,914	Residential/Local	AC	2	1	5/4/2017	30
UCLAN DR	0100	ANDOVER DR	KENNETH RD	1,107	36	39,541	Residential/Local	AC	2	16	5/16/2017	30
VERDUGO AV	1900	BUENA VISTA ST	BRIGHTON ST	357	58	20,706	Minor Arterial	AC	4	2	5/5/2017	30

Street Name	Section ID	From	To	Length (ft)	Width (ft)	Area (sf)	Functional Class	Surface Type	# of Lanes	Zones	PCI Date	PCI
VERDUGO AV	3100	MARIPOSA ST	VIRGINIA AV	282	51	14,478	Minor Arterial	AC	2	3	5/10/2017	30
ALLEY E/O HOLLYWOOD	0100	ALAMEDA AV	OAK ST	1294	20	25833	Other	AC	2	1	6/8/2017	29
ALLEY E/O VICTORY BL	0700	ASH AV	ELMWOOD AV	301	20	6021	Other	AC	2	4	6/15/2017	29
ALLEY N/O ALAMEDA AV	0100	EVERGREEN ST	PASS AV	258	20	5165	Other	AC	2	1	6/8/2017	29
ALLEY S/O ALAMEDA AV	0300	MAPLE ST	KENWOOD ST	289	20	5784	Other	AC	2	1	6/8/2017	29
AMHERST DR	0700	KENNETH RD	BEL AIRE DR	1,159	37	42,340	Residential/Local	AC	2	7	5/23/2017	29
BEACHWOOD DR	1000	CLARK AV	MAGNOLIA BLVD	1,301	34	44,256	Residential/Local	AC	2	9	5/25/2017	29
BRIGHTON ST	0300	VERDUGO AV	CLARK AV	1,312	36	47,219	Residential/Local	AC	2	11	5/25/2017	29
CYPRESS AV	0200	MOSS ST	VARNEY ST	253	40	10,120	Residential/Local	AC	2	9	5/16/2017	29
CYPRESS AV	0800	6TH ST	KENNETH RD	1,125	34	38,260	Collector	AC	2	8	5/25/2017	29
IKEA WY	0400	TUJUNGA AV	ANGELENO AV	394	64	25,216	Collector	AC	2	4	5/11/2017	29
JACKSON ST	0100	MORGAN AV	PEYTON AV	630	32	20,214	Residential/Local	AC	2	18	5/31/2017	29
LAMER ST	0500	CLARK AV	MAGNOLIA BLVD	1,299	36	46,751	Residential/Local	AC	2	10	6/5/2017	29
LINCOLN ST	0600	MAGNOLIA BLVD	CHANDLER BLVD	1,271	36	45,739	Residential/Local	AC	2	10	6/3/2017	29
LUTGE AV	0100	CHAVEZ ST	VICTORY BLVD	1,091	35	38,645	Residential/Local	AC	2	3	5/10/2017	29
MARIPOSA ST	1300	ISABEL ST	BURBANK BLVD	398	34	13,467	Collector	AC	2	9	6/2/2017	29
ORANGE GROVE AV	0300	BONNYWOOD PL	1ST ST	323	45	14,535	Collector	AC	2	4	5/11/2017	29
SAN JOSE AV	0500	BEL AIRE DR	SUNSET CANYON DR	1,093	36	39,372	Residential/Local	AC	2	7	5/24/2017	29
SCREENLAND DR	0400	VERDUGO AV	CLARK AV	1,256	36	45,221	Residential/Local	AC	2	12	4/21/2017	29
VERDUGO AV	3000	GRIFFITH PARK DR	MARIPOSA ST	328	50	16,370	Minor Arterial	AC	2	3	5/10/2017	29
3RD ST	1400	BURBANK BLVD	DELAWARE RD	893	58	51,727	Minor Arterial	AC	2	8	5/24/2017	28
5TH ST	0600	OLIVE AV	ORANGE GROVE AV	392	36	14,112	Residential/Local	AC	2	5	4/20/2017	28
ALAMEDA AV	0700	AVON ST	LIMA ST	333	62	20,513	Arterial	AC	4	1	5/4/2017	28
ALLEY S/O CHANDLER BL	1000	AVON ST	LIMA ST	294	16	4704	Other	AC	2	12	6/3/2017	28
ALLEY W/O HOLLYWOOD	0100	ALAMEDA AV	HEFFRON DR	550	20	11004	Other	AC	2	1	6/8/2017	28
ALLEY W/O PASS AV	0400	TOLUCA LAKE AV	WARNER BL	353	20	7069	Other	AC	2	1	6/13/2017	28
ALLEY W/O VICTORY BL	0700	VALENCIA AV	ELMWOOD AV	369	16	5909	Other	AC	2	3	6/16/2017	28
BEACHWOOD DR	1100	MAGNOLIA BLVD	CHANDLER BLVD	1,273	36	45,827	Residential/Local	AC	2	9	5/25/2017	28
BRIGHTON ST	1800	GLENOAKS BLVD	KENNETH RD	692	35	24,237	Residential/Local	AC	2	17	5/26/2017	28
EDISON BL	0900	HOLLYWOOD WY	BURBANK BLVD	624	54	33,696	Collector	AC	2	12	6/2/2017	28
ELMWOOD AV	1000	BEL AIRE DR	SUNSET CANYON DR	1,225	34	42,006	Residential/Local	AC	2	6	5/16/2017	28
EVERGREEN ST	1200	JEFFRIES AV	VICTORY BLVD	1,288	36	46,364	Residential/Local	AC	2	13	4/26/2017	28
GLENOAKS BL (W)	0300	ELMWOOD AV	VALENCIA AV	384	44	16,985	Arterial	AC	3	5	5/2/2017	28
GRIFFITH PARK DR	0800	MAGNOLIA BLVD	CHANDLER BLVD	1,275	36	45,889	Residential/Local	AC	2	9	6/2/2017	28
JOLLEY DR	0200	STANFORD RD	GROTON DR	257	34	8,723	Residential/Local	AC	2	16	5/25/2017	28
LIMA ST	0200	ALAMEDA AV	OAK ST	1,263	36	45,435	Residential/Local	AC	2	1	5/6/2017	28
MAGNOLIA BL	2000	FREDERIC ST	BUENA VISTA ST	346	66	22,809	Arterial	AC	4	11	5/20/2017	28
MAGNOLIA BL	5000	KENNETH RD	9TH ST	558	44	24,538	Minor Arterial	AC	2	6	5/20/2017	28
MARIPOSA ST	1200	CHESTNUT ST	ISABEL ST	432	34	14,591	Collector	AC	2	9	6/2/2017	28
PROVIDENCIA AV	1000	7TH ST	KENNETH RD	560	36	20,172	Collector	AC	2	5	4/22/2017	28
RIVERSIDE DR	1100	AVON ST	CALIFORNIA ST	553	66	36,493	Minor Arterial	AC	4	1	5/4/2017	28
SAN FERNANDO BL (NB)	0300	LANDIS ST	OFF RAMP OVERPASS	1,200	28	33,451	Arterial	AC	2	18	5/22/2017	28
SAN FERNANDO BL (W)	0700	FLOYD ST	ONTARIO ST	724	62	44,907	Arterial	AC	4	20	5/22/2017	28
TUJUNGA AV	0600	6TH ST	7TH ST	562	34	19,118	Residential/Local	AC	2	5	5/16/2017	28
VALENCIA AV	0900	BEL AIRE DR	END	940	30	28,200	Residential/Local	AC	2	6	5/16/2017	28
VALLEY ST	0300	RIVERSIDE DR	END	416	34	14,144	Residential/Local	AC	2	1	4/25/2017	28
VALLEY ST	1300	VANOWEN PL	VANOWEN ST	284	42	11,928	Residential/Local	AC	2	19	5/17/2017	28
ALAMEDA AV	0800	LIMA ST	CALIFORNIA ST	325	65	21,105	Arterial	AC	4	1	5/4/2017	27

Street Name	Section ID	From	To	Length (ft)	Width (ft)	Area (sf)	Functional Class	Surface Type	# of Lanes	Zones	PCI Date	PCI
ALLEY N/O ALAMEDA AV	0200	PASS AV	MAPLE ST	273	20	5456	Other	AC	2	1	6/8/2017	27
ALLEY N/O MAGNOLIA BL	0300	ROSE ST	EVERGREEN ST	290	16	4637	Other	AC	2	12	6/12/2017	27
ALLEY N/O PALM AV	0600	7TH ST	KENNETH RD	520	16	8326	Other	AC	2	5	6/15/2017	27
ALLEY S/O CHANDLER BL	2400	REESE PL	SPARKS ST	300	16	4796	Other	AC	2	10	6/3/2017	27
ALLEY W/O 6TH ST	0100	CITY LIMIT	VALENCIA AV	189	14	2646	Other	AC	2	5	6/14/2017	27
ALLEY W/O BEL AIRE DR	0500	FAIRMOUNT RD	WALNUT AV	345	16	5608	Other	AC	2	7	6/9/2017	27
ALLEY W/O HOLLYWOOD	0400	ALLEY N/O CLARK AV	ALLEY S/O MAGNOLIA BL	987	15	14606	Other	AC	2	12	6/8/2017	27
AMHERST DR	0600	6TH ST	KENNETH RD	1,084	36	39,017	Residential/Local	AC	2	8	5/23/2017	27
BEACHWOOD DR	0100	CHANNEL	VALLEY HEART DR	300	34	10,184	Residential/Local	AC	2	3	5/9/2017	27
CATALINA ST	1300	EMPIRE AV	THORNTON AV	1,273	34	43,310	Residential/Local	AC	2	20	5/18/2017	27
CHAVEZ ST	0100	ALAMEDA AV	SPAZIER AV	346	36	12,466	Residential/Local	AC	2	3	5/10/2017	27
EAST AV	0500	DELAWARE RD	5TH ST	440	36	15,840	Residential/Local	AC	2	8	6/1/2017	27
HAMPTON RD	0200	JOLLEY DR	KENNETH RD	807	36	29,056	Residential/Local	AC	2	16	6/1/2017	27
HOLLYWOOD WY	1000	EDISON BLVD	BURBANK BLVD	766	66	50,269	Arterial	AC	4	12	5/30/2017	27
JOLLEY DR	0100	ETON DR	STANFORD RD	378	34	12,931	Residential/Local	AC	2	16	5/25/2017	27
JOLLEY DR	0500	HAMPTON RD	IRVING DR	252	34	8,568	Residential/Local	AC	2	16	5/25/2017	27
LELAND WY	0200	UNIVERSITY AV	BROADWAY	642	36	23,112	Residential/Local	AC	1	15	6/2/2017	27
MAPLE ST	1200	ALLAN AV	JEFFRIES AV	1,309	34	44,807	Residential/Local	AC	2	13	5/18/2017	27
SAN FERNANDO BL (W)	0400	BUENA VISTA ST	FREDERIC ST	327	62	20,285	Arterial	AC	4	20	5/22/2017	27
SCREENLAND DR	1100	VICTORY BLVD	PACIFIC AV	1,282	36	46,130	Residential/Local	AC	2	19	5/19/2017	27
TOLUCA LAKE AV	0300	W END	OLIVE AV	179	34	6,086	Residential/Local	AC	2	1	6/20/2017	27
UCLAN DR	0200	KENNETH RD	BEL AIRE DR	1,131	36	40,716	Residential/Local	AC	2	16	5/16/2017	27
VANOWEN PL	0100	VALLEY ST	VANOWEN ST	709	42	29,778	Residential/Local	AC	2	19	5/17/2017	27
VANOWEN ST	0100	CITY LIMIT	VALLEY ST	1,022	53	53,967	Minor Arterial	AC	3	19	5/17/2017	27
VICTORY CT	0100	MAIN ST	PROVIDENCIA AV	431	27	11,637	Residential/Local	AC	2	3	5/10/2017	27
WHITNALL HWY	0200	FAIRVIEW ST	OAK ST	792	58	45,910	Residential/Local	AC	2	2	5/6/2017	27
ALLEY N/O ALAMEDA AV	1000	BRIGHTON ST	LINCOLN ST	295	20	5943	Other	AC	2	2	6/6/2017	26
ALLEY N/O OLIVE AV	2100	6TH ST	7TH ST	514	20	10283	Other	AC	2	5	6/17/2017	26
ALLEY N/O PROVIDENCIA	0700	KENNETH RD	END	360	16	5763	Other	AC	2	6	6/13/2017	26
ALLEY W/O VICTORY BL	0500	SPAZIER AV	ALAMEDA AV	336	20	6721	Other	AC	2	3	6/16/2017	26
BEACHWOOD DR	0900	OLIVE AV	CLARK AV	1,139	34	38,729	Residential/Local	AC	2	9	5/25/2017	26
BOB HOPE DR	0100	END	RIVERSIDE DR	315	34	10,710	Residential/Local	AC	2	2	5/7/2017	26
BRIGHTON ST	0400	CLARK AV	MAGNOLIA BLVD	1,319	36	47,496	Residential/Local	AC	2	11	5/25/2017	26
CHANDLER BL (N)	0400	MAPLE ST	PASS AV	301	28	8,436	Collector	AC	2	12	5/27/2017	26
CLYBOURN AV	0900	WOODLAND AV	JACARANDA AV	286	32	9,165	Collector	AC	2	1	4/25/2017	26
DARTMOUTH RD	0200	5TH ST	6TH ST	549	36	19,777	Residential/Local	AC	2	16	5/31/2017	26
ELMWOOD AV	1200	VIEW DR	WILSON CT	367	33	12,111	Residential/Local	AC	2	6	5/16/2017	26
HOLLYWOOD WY SB RAMP	0100	HOLLYWOOD WY SB	EMPIRE AV	392	19	7448	Other	AC	1	20	6/10/2017	26
LAMER ST	0100	PARKSIDE AV	ALAMEDA AV	790	36	28,491	Residential/Local	AC	2	3	5/8/2017	26
OAK ST	1500	FLORENCE ST	NAOMI ST	333	34	11,352	Collector	AC	2	2	4/24/2017	26
PACIFIC AV	0500	EVERGREEN ST	PASS AV	304	25	7,595	Residential/Local	AC	2	19	4/27/2017	26
RIVERSIDE DR	1600	BOB HOPE DR	BUENA VISTA ST	1,490	66	98,749	Minor Arterial	AC	4	2	5/4/2017	26
SHELTON ST	0200	ALAMEDA AV	N END	541	36	19,480	Residential/Local	AC	2	3	5/9/2017	26
VIA LA PAZ	0100	END	THURBER PL	363	21	7,623	Residential/Local	AC	2	6	5/16/2017	26
VIA MONTANA	0200	CAMINO DE VILLAS	AYERS WAY	480	37	17,760	Residential/Local	AC	2	6	5/17/2017	26
VIA MONTANA	0300	AYERS WAY	RUDELL RD	417	37	15,429	Residential/Local	AC	2	6	5/17/2017	26
VIA MONTANA	0400	RUDELL RD	END	399	37	14,763	Residential/Local	AC	2	6	5/17/2017	26
VICTORY BL	4900	ALAMEDA AV	SPAZIER AV	351	66	23,118	Minor Arterial	AC	4	3	4/27/2017	26

Street Name	Section ID	From	To	Length (ft)	Width (ft)	Area (sf)	Functional Class	Surface Type	# of Lanes	Zones	PCI Date	PCI
WHITNALL HWY	0800	PASS AV	BURBANK BLVD	1,384	38	52,613	Collector	AC	2	12	5/24/2017	26
WINONA AV	0300	CALIFORNIA ST	ONTARIO ST	326	58	18,932	Collector	AC	2	20	5/17/2017	26
ALLAN AV	0400	EVERGREEN ST	EDOSON BL	399	36	14,364	Residential/Local	AC	2	13	5/19/2017	25
ALLEY N/O SANTA ANITA	0100	ALLEY E/O SAN FERNANDO BL	3RD ST	523	16	8277	Other	AC	2	5	6/13/2017	25
BETHANY RD	0400	5TH ST	6TH ST	532	30	15,959	Residential/Local	AC	2	8	5/25/2017	25
BURBANK BL	3500	RAILROAD BRIDGE	FREEWAY BRIDGE	404	90	36,360	Arterial	AC	6	9	5/27/2017	25
CHANDLER BL	2500	KEYSTONE ST	LAMER ST	307	28	8,592	Collector	AC	2	10	5/27/2017	25
EVERGREEN ST	0200	ALLEY S/O RIVERSIDE D	RRIVERSIDE DR	177	34	6,011	Residential/Local	AC	2	1	4/25/2017	25
MAPLE ST	0100	OLIVE AV	RIVERSIDE DR	838	34	28,502	Residential/Local	AC	2	1	5/3/2017	25
NIAGARA ST	0600	VERDUGO AV	CLARK AV	1,309	36	47,034	Residential/Local	AC	2	11	6/6/2017	25
PALM AV	0600	BONNYWOOD PL	1ST ST	319	34	10,924	Residential/Local	AC	2	4	5/11/2017	25
VICTORY BL	4600	CEDAR AV	ELMWOOD AV	384	66	25,350	Minor Arterial	AC	4	3	4/27/2017	25
WILLOW ST	0100	FLORENCE ST	NAOMI ST	326	34	11,103	Residential/Local	AC	2	2	5/5/2017	25
ALLAN AV	0500	EDISON BL	KENWOOD ST	330	36	11,983	Residential/Local	AC	2	13	5/19/2017	24
ALLEY S/O VICTORY BL	1900	NAOMI ST	END	133	20	2655	Other	AC	2	14	6/16/2017	24
ALLEY W/O VICTORY BL	0300	LUTGE AV	ELM AV	235	20	4708	Other	AC	2	3	6/16/2017	24
ALLEY W/O VICTORY BL	1100	CLARK AV	ORANGE GROVE AV	313	20	6250	Other	AC	2	9	6/5/2017	24
AVON ST	0400	OAK ST	VERDUGO AV	1,314	34	44,668	Residential/Local	AC	2	1	5/4/2017	24
BURTON AV	0100	HOLLYWOOD WY	ONTARIO ST	1,404	40	56,464	Residential/Local	AC	2	20	5/17/2017	24
CHANDLER BL	2900	REESE PL	SPARKS ST	325	28	9,108	Collector	AC	2	10	5/27/2017	24
CORNELL DR	0600	KENNETH RD	BEL AIRE DR	1,127	36	40,552	Residential/Local	AC	2	7	5/25/2017	24
HOLLYWOOD WY	1700	VALHALLA DR	212' N/O VALHALLA DR	212	78	16,536	Arterial	AC	4	19	5/30/2017	24
IRVING DR	0100	GLENOAKS BLVD	SCOTT RD	697	35	24,065	Residential/Local	AC	2	18	5/23/2017	24
RIVERSIDE DR	2000	ORCHARD DR	REESE PL	339	66	22,383	Minor Arterial	AC	2	3	5/9/2017	24
THORNTON AV	0900	BRIGHTON ST	LINCOLN ST	308	46	14,170	Collector	AC	2	18	5/24/2017	24
VERDUGO AV	3200	VIRGINIA AV	LOMITA ST	387	54	20,898	Minor Arterial	AC	2	3	5/10/2017	24
WARNER BL	0400	RIVERSIDE DR	AVON ST	628	46	28,667	Collector	AC	2	1	5/5/2017	24
ALLEY N/O ALAMEDA AV	1200	MYERS ST	KEYSTONE ST	293	20	5850	Other	AC	2	2	6/6/2017	23
ALLEY N/O ALAMEDA AV	1700	BEACHWOOD DR	GRIFFITH PARK DR	296	20	5923	Other	AC	2	3	6/6/2017	23
ALLEY N/O MAGNOLIA BL	0200	VALLEY ST	ROSE ST	282	16	4508	Other	AC	2	12	6/12/2017	23
ALLEY S/O VERDUGO AV	0100	END	NAOMI ST	186	20	3718	Other	AC	2	2	6/5/2017	23
ALLEY W/O VICTORY BL	0800	ELMWOOD AV	CEDAR AV	349	16	5587	Other	AC	2	3	6/16/2017	23
BONNYWOOD PL	0300	PALM AV	MAGNOLIA BLVD	360	30	10,950	Residential/Local	AC	2	4	5/11/2017	23
CHANDLER BL	0700	KENWOOD ST	SCREENLAND DR	321	27	8,726	Collector	AC	2	12	5/28/2017	23
CORNELL DR	0700	BEL AIRE DR	DELAWARE RD	756	36	27,179	Residential/Local	AC	2	7	5/25/2017	23
GLENWOOD PL	0400	PALM AV	MAGNOLIA BLVD	632	36	22,749	Residential/Local	AC	2	9	6/5/2017	23
GRINNELL DR	0300	5TH ST	6TH ST	611	30	18,330	Residential/Local	AC	2	8	5/31/2017	23
GROTON DR	0300	JOLLEY DR	KENNETH RD	840	36	30,240	Residential/Local	AC	2	16	6/1/2017	23
LAMER ST	0200	ALAMEDA AV	OAK ST	1,286	35	44,468	Residential/Local	AC	2	3	5/8/2017	23
OAK ST	1400	CATALINA ST	FLORENCE ST	328	34	11,165	Collector	AC	2	2	4/24/2017	23
PALM AV	0200	SHELTON ST	LOMITA ST	329	32	10,581	Residential/Local	AC	2	9	6/5/2017	23
RIVERSIDE DR	2600	MAIN ST	CHAVEZ ST	1,080	65	70,693	Minor Arterial	AC	2	3	5/9/2017	23
SCOTT RD	0400	ANDOVER DR	GLENOAKS BLVD	1,565	37	57,905	Collector	AC	2	16	4/27/2017	23
TUFTS AV	0400	KENNETH RD	BEL AIRE DR	1,134	36	41,136	Residential/Local	AC	2	16	5/17/2017	23
TUJUNGA AV	1200	GIBSON CT	CAMINO DE VILLAS	1,105	34	37,483	Residential/Local	AC	2	6	5/16/2017	23
VERDUGO AV	2900	BEACHWOOD DR	GRIFFITH PARK DR	329	50	16,462	Minor Arterial	AC	2	3	5/10/2017	23
VERDUGO AV	3300	LOMITA ST	GLENWOOD PL	354	54	19,116	Minor Arterial	AC	2	3	5/10/2017	23
VIA MONTANA	0100	COUNTRY CLUB DR	CAMINO DE VILLAS	1,003	37	37,600	Residential/Local	AC	2	6	5/17/2017	23

Street Name	Section ID	From	To	Length (ft)	Width (ft)	Area (sf)	Functional Class	Surface Type	# of Lanes	Zones	PCI Date	PCI
WALNUT AV	0100	SAN FERNANDO BLVD	PRIVATE	884	37	32,830	Residential/Local	AC	2	15	4/27/2017	23
ALLAN AV	0700	SCREENLAND DR	PEPPER ST	306	33	10,100	Residential/Local	AC	2	13	5/19/2017	22
ALLEY S/O OLIVE AV	0400	REESE PL	SPARKS ST	323	17	5491	Other	AC	2	3	6/5/2017	22
ALLEY S/O VICTORY BL	1500	ONTARIO ST	FAIRVIEW ST	280	20	5606	Other	AC	2	14	6/16/2017	22
ALLEY W/O VICTORY BL	0400	ELM AV	SPAZIER AV	272	20	5437	Other	AC	2	3	6/16/2017	22
ANDOVER DR	0600	6TH ST	KENNETH RD	1,109	34	37,286	Residential/Local	AC	2	16	5/22/2017	22
CALIFORNIA ST	1200	WINONA AV	END	331	37	12,247	Residential/Local	AC	2	20	5/17/2017	22
CHANDLER BL	1000	CORDOVA ST	AVON ST	331	29	9,586	Collector	AC	2	12	5/28/2017	22
CLYBOURN AV	2700	CHERMAK ST	COHASSET ST	179	36	6,444	Collector	AC	2	20	4/25/2017	22
ELMWOOD AV	0100	MAIN ST	VICTORY BLVD	1,222	36	43,974	Residential/Local	AC	2	3	5/1/2017	22
LAKE ST	0300	ELM CT	SPAZIER AV	291	36	10,461	Residential/Local	AC	2	4	4/27/2017	22
MAPLE ST	1500	MONTEREY AV	PACIFIC AV	639	37	23,336	Residential/Local	AC	2	19	5/19/2017	22
PALM AV	0300	LOMITA ST	GLENWOOD PL	328	32	10,537	Residential/Local	AC	2	9	6/5/2017	22
PARISH PL	0400	OAK ST	OLIVE AV	786	34	26,724	Residential/Local	AC	2	3	5/8/2017	22
VALLEY HEART DR	0100	CALIFORNIA ST	FAIRVIEW ST	495	30	14,910	Residential/Local	AC	2	2	5/6/2017	22
VERDUGO AV	2100	LINCOLN ST	MYERS ST	336	58	19,488	Minor Arterial	AC	4	2	5/5/2017	22
5TH ST	0300	VERDUGO AV	TUJUNGA AV	357	36	12,836	Residential/Local	AC	2	5	4/20/2017	21
ALLEY N/O ALAMEDA AV	1900	MAIN ST	ALLEY E/O MAIN ST	865	20	17188	Other	AC	2	3	6/8/2017	21
ALLEY N/O CHANDLER BL	0900	FAIRVIEW ST	NIAGARA ST	290	20	5791	Other	AC	2	11	6/3/2017	21
ALLEY N/O PROVIDENCIA	0400	3RD ST	GLENOAKS BL	481	16	7513	Other	AC	2	5	6/13/2017	21
ALLEY N/O RIVERSIDE DR	0100	CLYBOURN AV	VALLEY ST	381	20	7619	Other	AC	2	1	6/8/2017	21
ALLEY W/O GLENOAKS BLVD	1100	CEDAR AV	ELMWOOD AV	329	15	4961	Other	AC	2	5	6/7/2017	21
CYPRESS AV	0400	SAN FERNANDO BLVD	3RD ST	519	33	17,151	Collector	AC	2	8	5/25/2017	21
ELMWOOD AV	1100	SUNSET CANYON DR	VIEW DR	240	33	7,920	Residential/Local	AC	2	6	5/16/2017	21
FLORENCE ST	0300	OAK ST	VERDUGO AV	1,302	34	44,259	Residential/Local	AC	2	2	5/3/2017	21
HOLLYWOOD WY	1600	PACIFIC AV	VALHALLA DR	658	74	48,692	Arterial	AC	4	19	5/30/2017	21
KITTRIDGE ST	0100	BUENA VISTA ST	BRIGHTON ST	316	36	11,376	Residential/Local	AC	2	14	5/30/2017	21
LINDEN CT	0700	VARNEY ST	FLOWER ST	379	17	6,443	Residential/Local	AC	2	4	5/11/2017	21
MAPLE ST	0200	RIVERSIDE DR	ALAMEDA AV	418	38	15,974	Residential/Local	AC	2	1	6/19/2017	21
ORCHARD DR	0100	RIVERSIDE DR	PARKSIDE AV	786	36	28,297	Residential/Local	AC	2	3	5/8/2017	21
REESE PL	0400	ALAMEDA AV	END	1,080	34	36,709	Residential/Local	AC	2	3	5/8/2017	21
RIVERSIDE DR	1000	OLIVE AV	AVON ST	334	66	21,973	Minor Arterial	AC	4	1	5/4/2017	21
VALLEY HEART DR	0200	FAIRVIEW ST	NIAGARA ST	358	30	10,732	Residential/Local	AC	2	2	5/6/2017	21
VALLEY HEART DR	0300	NIAGARA ST	GAYLORD DR	206	30	6,166	Residential/Local	AC	2	2	5/6/2017	21
VICTORY PL	0500	EMPIRE AV	WILSON AV	729	40	29,232	Minor Arterial	AC	4	18	5/23/2017	21
6TH ST	3000	ETON DR	STANFORD RD	351	43	15,100	Collector	AC	2	16	4/20/2017	20
7TH ST	0900	WALNUT AV	END	163	36	5,870	Residential/Local	AC	2	8	5/22/2017	20
ALLEY E/O KENNETH RD	0100	CEDAR AV	PROVIDENCIA AV	379	16	6104	Other	AC	2	6	6/10/2017	20
ALLEY N/O CLARK AV	1800	REESE PL	SPARKS ST	300	16	4797	Other	AC	2	10	6/10/2017	20
ALLEY N/O PROVIDENCIA	0100	VERDUGO DR	ALLEY E/O VERDUGO	129	20	2,575	Residential/Local	AC	2	4	6/13/2017	20
ALLEY N/O SAN JOSE AV	0300	6TH ST	CYPRESS AV	592	16	9373	Other	AC	2	8	6/15/2017	20
AVON ST	1100	JEFFRIES AV	VICTORY BLVD	1,262	36	45,433	Residential/Local	AC/AC	2	13	5/20/2017	20
CHURCHS CT	0100	SUNSET CANYON DR	END	337	36	12,132	Residential/Local	AC	2	7	5/25/2017	20
EDISON RD	0100	ALAMEDA AV	BUENA VISTA ST	754	36	27,159	Residential/Local	AC	2	2	5/5/2017	20
FRANKLIN AV	0100	END	ROSE ST	283	36	10,174	Residential/Local	AC	2	1	4/26/2017	20
HOLLYWOOD WY	0700	CLARK AV	MAGNOLIA BLVD	1,317	66	86,922	Arterial	AC	4	12	5/30/2017	20
HOLLYWOOD WY	1100	BURBANK BLVD	ALLAN AV	856	66	56,496	Arterial	AC	4	13	5/30/2017	20
KEYSTONE ST	0400	OAK ST	OLIVE AV	436	34	15,014	Collector	AC	2	2	6/6/2017	20

Street Name	Section ID	From	To	Length (ft)	Width (ft)	Area (sf)	Functional Class	Surface Type	# of Lanes	Zones	PCI Date	PCI
LAMER ST	0600	MAGNOLIA BLVD	CHANDLER BLVD	1,274	36	45,862	Residential/Local	AC	2	10	6/3/2017	20
LINDEN AV	0400	VARNEY ST	FLOWER ST	357	34	12,138	Residential/Local	AC	2	4	5/11/2017	20
MAIN ST	0400	ALAMEDA AV	VALENCIA AVE	252	48	12,096	Collector	AC	2	3	5/10/2017	20
MAIN ST	0500	VALENCIA AVE	ELMWOOD AVE	445	48	21,360	Collector	AC	2	3	5/10/2017	20
MAIN ST	0600	ELMWOOD AVE	OAK ST	613	48	29,424	Collector	AC	2	3	5/10/2017	20
RIVERSIDE DR	2500	MARIPOSA ST	MAIN ST	1,531	65	99,515	Minor Arterial	AC	2	3	5/9/2017	20
SCREENLAND DR	0900	EDISON BLVD	ALLAN AV	541	34	18,398	Residential/Local	AC	2	13	5/19/2017	20
ALLEY N/O CLARK AV	0300	HOLLYWOOD WY	CORDOVA ST	269	16	4305	Other	AC	2	12	6/10/2017	19
ALLEY N/O CLARK AV	0500	AVON ST	LIMA ST	299	16	4780	Other	AC	2	12	6/10/2017	19
ALLEY N/O PROVIDENCIA	0600	7TH ST	KENNETH RD	524	20	10489	Other	AC	2	5	6/13/2017	19
BEL AIRE DR	2900	VISTA RDG	PRIVATE	3,238	38	123,035	Residential/Local	AC	2	16	4/19/2017	19
BRIGHTON ST	1500	THORNTON AV	SAN FERNANDO BLVD	505	36	18,124	Residential/Local	AC	2	18	5/24/2017	19
MYERS ST	0400	VERDUGO AV	CLARK AV	1,314	36	47,310	Residential/Local	AC	2	10	6/5/2017	19
PASS AV	1300	CHANDLER BLVD	EVERGREEN ST	394	37	14,578	Residential/Local	AC	2	12	5/24/2017	19
PASS AV	1400	EVERGREEN ST	BURBANK BLVD	834	37	30,858	Residential/Local	AC	2	12	5/24/2017	19
RIVERSIDE DR	1200	CALIFORNIA ST	FAIRVIEW ST	919	66	60,705	Minor Arterial	AC	4	2	5/4/2017	19
VALENCIA AV	0400	VARNEY ST	FLOWER ST	133	34	4,522	Residential/Local	AC	2	4	5/11/2017	19
VERDUGO AV	4800	KENNETH RD	9TH ST	560	40	22,436	Collector	AC	2	6	5/5/2017	19
ALLAN AV	0300	ROSE ST	EVERGREEN ST	268	36	9,650	Residential/Local	AC	2	13	5/19/2017	18
ALLEY E/O VERDUGO DR	0300	END	SANTA ANITA AV	132	20	2640	Other	AC	2	4	6/9/2017	18
ALLEY N/O BURBANK BL	0100	ROSE ST	EVERGREEN ST	286	22	6384	Other	AC	2	13	6/10/2017	18
ALLEY N/O BURBANK BL	1700	BUENA VISTA ST	BRIGHTON ST	287	16	4588	Other	AC	2	14	6/10/2017	18
ALLEY S/O BURBANK BL	3100	VICTORY BLVD	LAKE ST	301	16	4778	Other	AC	2	9	6/6/2017	18
ALLEY S/O CHANDLER BL	1800	BUENA VISTA ST	BRIGHTON ST	292	16	4672	Other	AC	2	11	6/3/2017	18
ALLEY S/O RIVERSIDE DR	0100	CLYBOURN AV	VALLEY ST	446	20	8926	Other	AC	2	1	6/8/2017	18
ALLEY W/O VICTORY BL	1000	PROVIDENCIA AV	MAIN ST	671	20	13407	Other	AC	2	3	6/16/2017	18
GLENOAKS BL (E)	0200	VALENCIA AV	ELMWOOD AV	385	44	16,773	Arterial	AC	3	5	5/2/2017	18
GRIFFITH PARK DR	0500	OAK ST	VERDUGO AV	1,327	36	47,753	Residential/Local	AC	2	3	5/9/2017	18
LINCOLN ST	1500	KENMERE AV	FLOYD ST	434	60	26,040	Residential/Local	AC	2	18	6/5/2017	18
LINCOLN ST	1600	FLOYD ST	SAN FERNANDO BLVD	414	60	24,840	Residential/Local	AC	2	18	6/5/2017	18
ALLEY E/O 6TH ST	0100	CYPRESS AV	HARVARD RD	347	22	7630	Other	AC	2	8	6/12/2017	17
ALLEY N/O ELMWOOD AV	0200	ALLEY E/O GLENOAKS BL	5TH ST	285	16	4567	Other	AC	2	5	6/6/2017	17
ALLEY S/O RIVERSIDE DR	0400	EVERGREEN ST	PASS AV	382	20	7579	Other	AC	2	1	6/8/2017	17
BEACHWOOD DR	1400	VICTORY BLVD	RAILROAD	1,074	37	39,738	Residential/Local	AC	2	15	4/28/2017	17
CHANDLER BL	0900	HOLLYWOOD WY	CORDOVA ST	296	28	8,283	Collector	AC	2	12	5/28/2017	17
HARVARD RD	0100	3RD ST	GLENOAKS BLVD	508	52	26,246	Collector	AC	2	8	5/31/2017	17
HOLLYWOOD WY	0800	MAGNOLIA BLVD	CHANDLER BLVD	1,316	66	86,796	Arterial	AC	4	12	5/30/2017	17
HOLLYWOOD WY	1400	JEFFRIES AV	VICTORY BLVD	1,280	66	84,480	Arterial	AC	4	13	5/30/2017	17
JEFFRIES AV	1300	CALIFORNIA ST	ONTARIO ST	331	34	11,240	Collector	AC	2	14	5/19/2017	17
LOMITA ST	0200	OLIVE AV	CLARK AV	358	36	12,880	Residential/Local	AC	2	9	6/5/2017	17
MAPLE ST	0300	ALAMEDA AV	END	162	36	5,833	Residential/Local	AC	2	1	5/4/2017	17
ROSE ST	0700	NATIONAL AV	RIVERSIDE DR	677	35	23,704	Collector	AC	2	1	4/25/2017	17
SAN FERNANDO BL (E)	0700	LIMA ST	AVON ST	425	58	24,552	Residential/Local	AC	2	20	4/27/2017	17
WARNER BL	0500	END	BOB HOPE DR	383	34	13,015	Residential/Local	AC	2	2	5/5/2017	17
1ST ST	0600	OLIVE AV	ORANGE GROVE AV	407	70	28,383	Collector	AC	2	4	5/11/2017	16
ALLEY E/O VICTORY BL	0900	ALAMEDA AV	VALENCIA AV	304	20	6086	Other	AC	2	4	6/15/2017	16
ALLEY N/O ALAMEDA AV	2000	ALLEY E/O MAIN ST	ALLEY W/O VICTORY BL	489	17	8164	Other	AC	2	3	6/8/2017	16
ALLEY N/O RIVERSIDE DR	0500	NIAGARA ST	BOB HOPE DR	366	20	7324	Other	AC	2	2	6/8/2017	16

Street Name	Section ID	From	To	Length (ft)	Width (ft)	Area (sf)	Functional Class	Surface Type	# of Lanes	Zones	PCI Date	PCI
ALLEY S/O BURBANK BL	0500	KENWOOD ST	SCREENLAND DR	282	20	5637	Other	AC	2	12	6/6/2017	16
ALLEY W/O VICTORY BL	0100	CITY LIMIT	LINDEN AV	128	20	2562	Other	AC	2	3	6/16/2017	16
BONNYWOOD PL	0200	ANGELENO AV	ORANGE GROVE AV	855	29	24,795	Residential/Local	AC	2	4	5/11/2017	16
BUENA VISTA ST	2100	TULARE AV	GLENOAKS BLVD	726	56	40,864	Minor Arterial	AC	4	17	5/26/2017	16
CHANDLER BL	2700	PARISH PL	ORCHARD DR	340	28	9,534	Collector	AC	2	10	5/27/2017	16
ELM AV	0200	CHAVEZ ST	VICTORY BLVD	1,071	34	36,403	Residential/Local	AC	2	3	5/10/2017	16
FREDERIC ST	1600	TULARE AV	GLENOAKS BLVD	903	34	30,600	Residential/Local	AC	2	20	5/31/2017	16
GLENOAKS BL (E)	0300	ELMWOOD AV	CEDAR AV	393	44	17,275	Arterial	AC	3	5	5/2/2017	16
GLENWOOD PL	0300	VERDUGO AV	ANGELENO AV	437	36	15,739	Residential/Local	AC	2	9	5/10/2017	16
GLENWOOD PL	0500	MAGNOLIA BLVD	END	607	36	21,860	Residential/Local	AC	2	9	6/5/2017	16
HAVEN WY	0400	AMIGOS DR	BRACE CANYON RD	481	38	18,278	Residential/Local	AC	2	17	5/23/2017	16
HOLLYWOOD WY	1300	WYOMING AV	JEFFRIES AV	692	66	45,672	Arterial	AC	4	13	5/30/2017	16
LAKE ST	0100	CITY LIMIT	LINDEN AV	410	36	14,831	Residential/Local	AC	2	4	4/27/2017	16
LAKE ST	0200	LINDEN AV	ELM CT	290	36	10,449	Residential/Local	AC	2	4	4/27/2017	16
PACIFIC AV	1000	PEPPER ST	HOLLYWOOD WY	305	36	10,962	Residential/Local	AC	2	19	4/21/2017	16
SCREENLAND DR	0100	OLIVE AV	RIVERSIDE DR	507	34	17,245	Residential/Local	AC	2	1	5/3/2017	16
WINONA AV	0200	LIMA ST	CALIFORNIA ST	336	58	19,491	Collector	AC	2	20	5/17/2017	16
ALLAN AV	0100	CLYBORN AV	VALLEY ST	236	36	8,460	Residential/Local	AC	2	13	5/19/2017	15
ALLEY E/O HOLLYWOOD	0400	ALLEY N/O CLARK AV	ALLEY S/O MAGNOLIA BL	990	16	15840	Other	AC	2	12	6/8/2017	15
ALLEY N/O MAGNOLIA BL	2600	LAMER ST	PARISH PL	297	16	4746	Other	AC	2	10	6/12/2017	15
ALLEY N/O SANTA ANITA	0300	GLENOAKS BLVD	6TH ST	1043	17	18064	Other	AC	2	5	6/13/2017	15
ALLEY S/O RIVERSIDE DR	0200	VALLEY ST	ROSE ST	321	20	6419	Other	AC	2	1	6/8/2017	15
ALLEY W/O VICTORY PL	0100	VALPREDA ST	MARIA ST	335	20	6700	Other	AC	2	18	6/13/2017	15
COHASSET ST	0100	CLYBOURN AV	CITY LIMIT	299	32	9,436	Residential/Local	AC	2	20	4/25/2017	15
CORNELL DR	0200	3RD ST	GLENOAKS BLVD	503	38	19,333	Residential/Local	AC	2	8	5/25/2017	15
GLENOAKS BL (E)	0100	CITY LIMIT	VALENCIA AV	391	44	17,128	Arterial	AC	3	5	5/2/2017	15
HAVEN WY	0600	ANTIGUA DR	JOAQUIN DR	264	38	10,032	Residential/Local	AC	2	17	5/23/2017	15
KEYSTONE ST	0300	ALAMEDA AV	OAK ST	1,286	36	46,272	Collector	AC	2	2	6/6/2017	15
NAOMI ST	0200	OLIVE AV	OAK ST	478	36	17,185	Residential/Local	AC	2	2	5/3/2017	15
ORCHARD DR	0400	OAK ST	OLIVE AV	951	36	34,232	Residential/Local	AC	2	3	5/8/2017	15
PARISH PL	0100	RIVERSIDE DR	PARKSIDE AV	747	37	27,344	Residential/Local	AC	2	3	5/8/2017	15
PASS AV	0700	HEFFRON DR	OAK ST	490	62	30,380	Minor Arterial	AC	4	1	5/4/2017	15
RIVERSIDE DR	1500	GAYLORD DR	BOB HOPE DR	261	66	17,213	Minor Arterial	AC	4	2	5/4/2017	15
ROSE ST	0800	RIVERSIDE DR	END	436	33	14,388	Residential/Local	AC	2	1	4/25/2017	15
VERDUGO AV	2200	MYERS ST	KEYSTONE ST	330	58	19,140	Minor Arterial	AC	4	2	5/7/2017	15
ALLEY E/O BEL AIRE DR	0200	GRINNELL DR	FAIRMOUNT RD	346	16	5534	Other	AC	2	7	6/14/2017	14
ALLEY N/O ANGELENO A	0200	ANGELENO AV	6TH ST	510	20	10078	Other	AC	2	5	6/14/2017	14
ALLEY N/O CLARK AV	0100	KENWOOD ST	SCREENLAND DR	294	16	4706	Other	AC	2	12	6/10/2017	14
ALLEY N/O CLARK AV	1600	LINCOLN ST	MYERS ST	301	16	4812	Other	AC	2	10	6/5/2017	14
ALLEY N/O VICTORY BL	1900	MARIPOSA ST	END	150	20	2970	Other	AC	2	15	6/12/2017	14
BEACHWOOD DR	0300	MORNINGSIDE DR	RIVERSIDE DR	278	34	9,451	Residential/Local	AC	2	3	5/9/2017	14
GRIFFITH PARK DR	0600	OLIVE AV	CLARK AV	976	34	33,171	Residential/Local	AC	2	9	6/5/2017	14
HOLLYWOOD WY	1200	ALLAN AV	WYOMING AV	635	66	41,910	Arterial	AC	4	13	5/30/2017	14
MAGNOLIA BL FRONTAGE	0100	MAGNOLIA BL EB	VARNEY ST	1198	20	23960	Other	AC	1	4	6/10/2017	14
ONTARIO ST	1300	EMPIRE AV	THORNTON AV	1,295	46	59,596	Residential/Local	AC	2	20	5/18/2017	14
RIVERSIDE DR	0100	CLYBOURN AV	VALLEY ST	469	66	30,954	Minor Arterial	AC	4	1	5/4/2017	14
VIEW DR	0100	ELMWOOD AV	END	369	28	10,332	Residential/Local	AC	2	6	5/16/2017	14
VIRGINIA AV	0200	VERDUGO AV	OLIVE AV	517	36	18,612	Residential/Local	AC	2	9	5/10/2017	14

Street Name	Section ID	From	To	Length (ft)	Width (ft)	Area (sf)	Functional Class	Surface Type	# of Lanes	Zones	PCI Date	PCI
WILLOW ST	0200	NAOMI ST	FREDERIC ST	353	34	12,000	Residential/Local	AC	2	2	5/5/2017	14
5TH ST	1600	BETHANY RD	AMHERST DR	315	29	9,185	Residential/Local	AC	2	8	4/20/2017	13
ALLEY N/O CHANDLER BL	0500	AVON ST	LIMA ST	294	20	5882	Other	AC	2	12	6/3/2017	13
ALLEY S/O RIVERSIDE DR	0300	ROSE ST	EVERGREEN ST	316	20	6329	Other	AC	2	1	6/8/2017	13
ALLEY S/O VICTORY BL	2400	LINCOLN ST	MYERS ST	354	20	7071	Other	AC	2	14	6/16/2017	13
BEACHWOOD DR	0200	VALLEY HEART DR	MORNINGSIDE DR	282	34	9,603	Residential/Local	AC	2	3	5/9/2017	13
CHAVEZ ST	0400	LUTGE AV	RIVERSIDE DR	477	35	16,779	Residential/Local	AC	2	3	5/10/2017	13
HARVARD RD	0600	BEL AIRE DR	SUNSET CANYON DR	1,085	36	39,070	Collector	AC	2	7	5/31/2017	13
ISABEL ST	0100	MARIPOSA ST	VICTORY BLVD	1,290	34	43,320	Residential/Local	AC	2	9	4/27/2017	13
ONTARIO ST	0100	ALAMEDA AV	END	656	36	23,623	Residential/Local	AC	2	2	5/6/2017	13
ONTARIO ST	0200	OAK ST	VERDUGO AV	1,297	36	46,674	Residential/Local	AC	2	2	5/6/2017	13
PALM AV	0900	GLENOAKS BLVD	5TH ST	535	34	17,923	Residential/Local	AC	2	5	5/22/2017	13
REESE PL	0200	RIVERSIDE DR	PARKSIDE AV	766	36	27,562	Residential/Local	AC	2	3	5/8/2017	13
REESE PL	0700	VERDUGO AV	CLARK AV	1,314	34	44,670	Residential/Local	AC	2	10	6/5/2017	13
RIVERSIDE DR	1300	FAIRVIEW ST	NIAGARA ST	389	66	25,673	Minor Arterial	AC	4	2	5/4/2017	13
SAN FERNANDO BL (E)	0300	PRIVATE	TULARE AV	1,133	46	52,120	Residential/Local	AC	2	20	4/27/2017	13
SAN FERNANDO BL (E)	0400	TULARE AV	ONTARIO ST	533	46	24,537	Residential/Local	AC	2	20	4/27/2017	13
SAN FERNANDO BL (W)	1000	HOLLYWOOD WY	COHASSET ST	477	66	31,482	Arterial	AC	4	20	5/22/2017	13
SHELTON ST	0400	MAGNOLIA BLVD	CHANDLER BLVD	1,278	36	45,998	Residential/Local	AC	2	9	6/2/2017	13
6TH ST	2900	DARTMOUTH RD	ETON DR	353	43	15,182	Collector	AC	2	16	4/20/2017	12
ALLEY N/O CLARK AV	0200	SCREENLAND DR	HOLLYWOOD WY	282	16	4505	Other	AC	2	12	6/10/2017	12
ALLEY N/O OLIVE AV	0600	NIAGARA ST	CATALINA ST	337	16	5395	Other	AC	2	2	6/16/2017	12
ALLEY N/O ORANGE GROVE	0100	FREEWAY	1ST ST	330	16	5279	Other	AC	2	4	6/15/2017	12
ALLEY N/O RIVERSIDE DR	0200	VALLEY ST	ROSE ST	286	20	5712	Other	AC	2	1	6/8/2017	12
ALLEY S/O BURBANK BL	1200	FAIRVIEW ST	NIAGARA ST	290	20	5795	Other	AC	2	11	6/6/2017	12
ALLEY S/O BURBANK BL	3000	GRIFFITH PARK DR	MARIPOSA ST	254	20	5087	Other	AC	2	9	6/6/2017	12
ALLEY S/O CHANDLER BL	1200	CALIFORNIA ST	ONTARIO ST	303	16	4851	Other	AC	2	11	6/3/2017	12
ALLEY S/O CLARK AV	0400	ALLEY W/O AVON ST	AVON ST	170	20	3423	Other	AC	2	12	6/10/2017	12
ALLEY W/O MAIN ST	0100	OAK ST	END	639	20	12781	Other	AC	2	3	6/14/2017	12
CHANDLER BL (N)	0200	WHITNALL HWY	VALLEY ST	408	28	11,409	Collector	AC	2	12	5/27/2017	12
HAVEN WY	0500	BRACE CANYON RD	ANTIGUA DR	475	38	18,050	Residential/Local	AC	2	17	5/23/2017	12
HAVEN WY	0800	ROLLING RIDGE DR	MYSTIC VIEW PL	826	38	31,318	Residential/Local	AC	2	17	5/23/2017	12
HOLLYWOOD WY	0900	CHANDLER BLVD	EDISON BLVD	580	66	38,280	Arterial	AC	4	12	5/30/2017	12
KENWOOD ST	0200	RIVERSIDE DR	ALAMEDA AV	352	42	14,735	Residential/Local	AC	2	1	5/3/2017	12
PROVIDENCIA AV	0300	LAKE ST	VARNEY ST	720	33	23,760	Residential/Local	AC	2	4	4/24/2017	12
PROVIDENCIA AV	0400	VARNEY ST	FLOWER ST	351	33	11,583	Residential/Local	AC	2	4	4/24/2017	12
REESE PL	0100	VALLEY HEART DR	RIVERSIDE DR	293	36	10,538	Residential/Local	AC	2	3	5/8/2017	12
REESE PL	0800	CLARK AV	MAGNOLIA BLVD	1,317	36	47,488	Residential/Local	AC	2	10	6/5/2017	12
RIVERSIDE DR	1400	NIAGARA ST	GAYLORD DR	210	66	13,791	Minor Arterial	AC	4	2	5/4/2017	12
SCOTT RD	0300	EAST AV	ANDOVER DR	827	37	30,599	Collector	AC	2	16	4/27/2017	12
STANFORD RD	0200	JOLLEY DR	KAREN ST	244	36	8,784	Residential/Local	AC	2	16	5/25/2017	12
STANFORD RD	0300	KAREN ST	RICHARD ST	290	36	10,440	Residential/Local	AC	2	16	5/25/2017	12
STANFORD RD	0400	RICHARD ST	KENNETH RD	304	36	10,944	Residential/Local	AC	2	16	5/25/2017	12
TUJUNGA AV	0400	GLENOAKS BLVD	5TH ST	531	34	18,054	Residential/Local	AC	2	5	5/16/2017	12
ALLEY E/O BEL AIRE DR	0100	FAIRMOUNT RD	WALNUT AV	354	16	5834	Other	AC	2	7	6/14/2017	11
ALLEY E/O SAN FERNANDO	0100	ALAMEDA AV	VALENCIA AV	317	20	6368	Other	AC	2	5	6/7/2017	11
ALLEY N/O MAGNOLIA BL	1800	FLORENCE ST	NAOMI ST	293	16	4683	Other	AC	2	11	6/3/2017	11
ALLEY N/O RIVERSIDE DR	0300	ROSE ST	EVERGREEN ST	278	20	5497	Other	AC	2	1	6/8/2017	11

Street Name	Section ID	From	To	Length (ft)	Width (ft)	Area (sf)	Functional Class	Surface Type	# of Lanes	Zones	PCI Date	PCI
ALLEY S/O ALAMEDA AV	0700	REESE PL	SPARKS ST	292	16	4676	Other	AC	2	3	6/8/2017	11
ALLEY S/O BURBANK BL	1000	CALIFORNIA ST	ONTARIO ST	302	20	6043	Other	AC	2	11	6/6/2017	11
ALLEY S/O BURBANK BL	1600	NAOMI ST	FREDERIC ST	303	16	4843	Other	AC	2	11	6/6/2017	11
ALLEY S/O BURBANK BL	1900	BRIGHTON ST	LINCOLN ST	291	16	4663	Other	AC	2	11	6/6/2017	11
ALLEY S/O VICTORY BL	0800	KENWOOD ST	SCREENLAND DR	294	20	5875	Other	AC	2	13	6/16/2017	11
ALLEY W/O LINCOLN ST	0500	KITTRIDGE ST	ALLEY S/O VICTORY BL	451	20	8826	Other	AC	2	14	6/14/2017	11
ALLEY W/O SAN FERNANDO	0900	BRIGHTON ST	END	229	16	3669	Other	AC	2	18	6/7/2017	11
CHANDLER BL (N)	0100	VALLEY ST	CLYBOURN AV	465	27	12,694	Collector	AC	2	12	5/27/2017	11
EMPIRE AV	1600	MARIA ST	WILSON AV	196	64	12,576	Minor Arterial	AC	4	18	6/6/2017	11
GAYLORD DR	0100	VALLEY HEART DR	RIVERSIDE DR	463	30	13,886	Residential/Local	AC	2	2	5/5/2017	11
HAVEN WY	0700	JOAQUIN DR	ROLLING RIDGE DR	301	38	11,426	Residential/Local	AC	2	17	5/23/2017	11
HOOD AV	0100	END	ROSE ST	308	36	11,087	Residential/Local	AC	2	1	4/26/2017	11
LINCOLN ST	1400	EMPIRE AV	KENMERE AV	642	60	38,505	Residential/Local	AC	2	18	6/5/2017	11
MORNINGSIDE DR	0200	BEACHWOOD DR	GRIFFITH PARK DR	445	34	15,130	Residential/Local	AC	2	3	5/9/2017	11
NIAGARA ST	0100	VALLEY HEART DR	RIVERSIDE DR	721	36	26,178	Residential/Local	AC	2	2	5/6/2017	11
PROVIDENCIA AV	0200	VERDUGO DR	LAKE ST	1,083	34	37,211	Residential/Local	AC	2	4	4/24/2017	11
SPAZIER AV	0200	CHAVEZ ST	VICTORY BL	1,075	34	36,610	Residential/Local	AC	2	3	5/10/2017	11
WARNER BL	0300	CORDOVA ST	AVON ST	327	39	12,753	Collector	AC	2	1	5/5/2017	11
WINONA AV	0100	HOLLYWOOD WY	LIMA ST	629	58	36,460	Collector	AC	2	20	5/17/2017	11
ALLAN AV	0800	PEPPER ST	HOLLYWOOD WY	298	34	10,151	Residential/Local	AC	2	13	5/19/2017	10
ALLEY E/O VARNEY ST	0100	PROVIDENCIA AV	VERDUGO AV	730	16	11678	Other	AC	2	4	6/7/2017	10
ALLEY N/O CHANDLER BL	0100	CLYBOURN AV	ALLEY E/O VALLEY ST	554	20	10948	Other	AC	2	12	6/3/2017	10
ALLEY N/O CHANDLER BL	1000	NIAGARA ST	CATALINA ST	292	20	5839	Other	AC	2	11	6/3/2017	10
ALLEY N/O CYPRESS AV	0400	KENNETH RD	ALLEY W/O BEL AIRE DR	899	16	14232	Other	AC	2	7	6/15/2017	10
ALLEY N/O ELMWOOD AV	0100	ALLEY E/O SAN FERNAN	ALLEY W/O GLENOAKS B	763	16	12213	Other	AC	2	5	6/6/2017	10
ALLEY N/O MAGNOLIA BL	3600	GLENWOOD PL	VICTORY BLVD	319	16	5096	Other	AC	2	9	6/12/2017	10
ALLEY N/O MAGNOLIA BL	4200	KENNETH RD	BEL AIRE DR	1089	16	17780	Other	AC	2	7	6/12/2017	10
ALLEY N/O VERDUGO AV	1000	BUENA VISTA ST	BRIGHTON ST	307	22	6747	Other	AC	2	11	6/5/2017	10
ALLEY W/O SAN FERNANDO	0800	BUENA VISTA ST	BRIGHTON ST	347	16	5557	Other	AC	2	18	6/7/2017	10
CHAVEZ ST	0300	ELM AV	LUTGE AV	275	36	9,856	Residential/Local	AC	2	3	5/10/2017	10
CHESTNUT ST	0200	VICTORY BLVD	LAKE ST	318	34	10,829	Residential/Local	AC	2	9	5/5/2017	10
HAVEN WY	0900	MYSTIC VIEW PL	REMY PL	385	38	14,606	Residential/Local	AC	2	16	5/23/2017	10
HOLLYWOOD RAMP (W)	0100	HOLLYWOOD WY (SB)	SAN FERNANDO BL (W)	474	40	18,960	Arterial	AC	2	20	5/30/2017	10
KENWOOD ST	0100	OLIVE AV	RIVERSIDE DR	674	34	23,025	Residential/Local	AC	2	1	5/3/2017	10
LAKE ST	1900	BURBANK BLVD	VICTORY PL	667	36	24,012	Residential/Local	AC	2	15	4/27/2017	10
LELAND WY	0100	END	UNIVERSITY AV	1,133	38	43,054	Residential/Local	AC	1	15	6/2/2017	10
LIMA ST	0100	OLIVE AV	ALAMEDA AV	290	36	10,384	Residential/Local	AC	2	1	5/6/2017	10
LINCOLN ST	0100	ALAMEDA AV	OAK ST	1,284	36	46,231	Residential/Local	AC	2	2	5/5/2017	10
LINDEN AV	0100	CHAVEZ ST	VICTORY BLVD	1,062	36	38,233	Residential/Local	AC	2	3	5/10/2017	10
MAPLE ST	0400	END	HEFFRON DR	276	36	9,932	Residential/Local	AC	2	1	5/4/2017	10
MORNINGSIDE DR	0300	GRIFFITH PARK DR	MARIPOSA ST	413	35	14,312	Residential/Local	AC	2	3	5/9/2017	10
NIAGARA ST	0200	RIVERSIDE DR	END	279	34	9,497	Residential/Local	AC	2	2	5/6/2017	10
ORCHARD DR	0600	CLARK AV	MAGNOLIA BLVD	1,315	36	47,333	Residential/Local	AC	2	10	6/5/2017	10
PACIFIC AV	0600	PASS AV	MAPLE ST	303	24	7,292	Residential/Local	AC	2	19	4/21/2017	10
PARKSIDE AV	0100	BOB HOPE DR	END	580	38	22,040	Residential/Local	AC	2	2	5/5/2017	10
REESE PL	1000	CHANDLER BLVD	BURBANK BLVD	1,246	36	44,862	Residential/Local	AC	2	10	6/2/2017	10
SCOTT RD	0200	SAN FERNANDO BL	EAST AV	827	38	31,426	Collector	AC	2	16	4/27/2017	10
ALLEY E/O BEL AIRE DR	0400	CYPRESS AV	HARVARD RD	365	16	5835	Other	AC	2	7	6/14/2017	9

Street Name	Section ID	From	To	Length (ft)	Width (ft)	Area (sf)	Functional Class	Surface Type	# of Lanes	Zones	PCI Date	PCI
ALLEY E/O SAN FERNANDO	0400	CEDAR AV	PROVIDENCIA AV	370	16	5918	Other	AC	2	5	6/7/2017	9
ALLEY N/O BURBANK BL	2400	ORCHARD DR	REESE PL	270	20	5361	Other	AC	2	14	6/10/2017	9
ALLEY N/O CHANDLER BL	0700	CALIFORNIA ST	ONTARIO ST	299	20	5977	Other	AC	2	11	6/3/2017	9
ALLEY N/O CLARK AV	1500	BRIGHTON ST	LINCOLN ST	299	16	4790	Other	AC	2	11	6/5/2017	9
ALLEY N/O CLARK AV	1900	SPARKS ST	BEACHWOOD DR	290	16	4635	Other	AC	2	9	6/10/2017	9
ALLEY N/O MAGNOLIA BL	1700	CATALINA ST	FLORENCE ST	296	16	4739	Other	AC	2	11	6/3/2017	9
ALLEY N/O ORANGE GROVE	0500	6TH ST	7TH ST	530	16	8476	Other	AC	2	5	6/15/2017	9
ALLEY N/O SANTA ANITA	0600	BEL AIRE DR	SUNSET CANYON DR	1091	16	17463	Other	AC	2	6	6/13/2017	9
ALLEY N/O VALENCIA AV	0100	ALLEY E/O SAN FERNAN	ALLEY W/O GLENOAKS B	795	16	12727	Other	AC	2	5	6/9/2017	9
ALLEY S/O ALAMEDA AV	1100	MARIPOSA ST	SHELTON ST	281	16	4494	Other	AC	2	3	6/8/2017	9
ALLEY S/O VALENCIA AV	0100	ALLEY E/O GLENOAKS BL	ALLEY W/O 6TH ST	728	17	12064	Other	AC	2	5	6/9/2017	9
ALLEY W/O BRIGHTON	0500	TULARE AV	GLENOAKS BLVD	584	18	10508	Other	AC	2	17	6/14/2017	9
ALLEY W/O GLENOAKS BLVD	0500	GLENOAKS BLVD	GLENOAKS BLVD	695	32	22285	Other	AC	2	16	6/7/2017	9
ALLEY W/O SAN FERNANDO	0700	FREDERIC ST	BUENA VISTA ST	326	16	5212	Other	AC	2	20	6/7/2017	9
BEL AIRE DR	2800	CAMBRIDGE DR	VISTA RDG	927	38	35,230	Residential/Local	AC	2	16	4/19/2017	9
CYPRESS AV	0100	VICTORY BLVD	MOSS ST	551	40	22,040	Residential/Local	AC	2	9	5/16/2017	9
NAOMI ST	0100	ALAMEDA AV	WILLOW ST	311	36	11,183	Residential/Local	AC	2	2	5/5/2017	9
PARISH PL	0300	ALAMEDA AV	OAK ST	1,305	36	47,022	Residential/Local	AC	2	3	5/8/2017	9
SUNSET CANYON DR	1700	WALNUT AV	END	903	36	32,508	Residential/Local	AC	2	7	5/18/2017	9
VALLEY HEART DR	0500	BEACHWOOD DR	MARIPOSA ST	1,002	40	40,010	Residential/Local	AC	2	3	5/9/2017	9
ALLEY E/O BEL AIRE DR	0300	HARVARD RD	GRINNELL DR	375	16	6013	Other	AC	2	7	6/14/2017	8
ALLEY E/O EDISON BL	0200	PEPPER ST	SCREENLAND DR	376	14	5340	Other	AC	2	13	6/14/2017	8
ALLEY N/O ALAMEDA AV	0500	CORDOVA ST	AVON ST	295	20	5896	Other	AC	2	1	6/8/2017	8
ALLEY N/O ALAMEDA AV	0600	AVON ST	LIMA ST	297	20	5949	Other	AC	2	1	6/8/2017	8
ALLEY N/O ALAMEDA AV	2200	ALLEY E/O SAN FERNAN	GLENOAKS BL (W)	903	15	13409	Other	AC	2	5	6/8/2017	8
ALLEY N/O MAGNOLIA BL	3300	MARIPOSA ST	SHELTON ST	293	16	4693	Other	AC	2	9	6/12/2017	8
ALLEY N/O VERDUGO AV	1300	MYERS ST	KEYSTONE ST	294	20	5878	Other	AC	2	10	6/5/2017	8
ALLEY S/O BURBANK BL	1700	FREDERIC ST	BUENA VISTA ST	298	16	4766	Other	AC	2	11	6/6/2017	8
ALLEY S/O CHANDLER BL	2500	SPARKS ST	BEACHWOOD DR	292	16	4665	Other	AC	2	9	6/3/2017	8
ALLEY S/O CLARK AV	1000	SPARKS ST	BEACHWOOD DR	294	16	4698	Other	AC	2	9	6/10/2017	8
ALLEY S/O OLIVE AV	0200	BRIGHTON ST	LINCOLN ST	315	20	6265	Other	AC	2	2	6/15/2017	8
ALLEY S/O OLIVE AV	0300	3RD ST	GLENOAKS BLVD	505	20	10099	Other	AC	2	5	6/15/2017	8
ALLEY S/O VERDUGO AV	0500	GRIFFITH PARK DR	MARIPOSA ST	292	20	5848	Other	AC	2	3	6/5/2017	8
ALLEY S/O VICTORY BL	2300	MARIPOSA ST	ALLEY N/O BURBANK BL	261	21	5533	Other	AC	2	14	6/16/2017	8
ALLEY W/O FREDERIC ST	0100	TULARE AV	NAOMI ST	950	20	18994	Other	AC	2	20	6/14/2017	8
ALLEY W/O KEELER ST	0100	MORGAN AV	SAN FERNANDO BL (NB)	480	16	7682	Other	AC	2	18	6/14/2017	8
ALLEY W/O VICTORY BL	0600	ALAMEDA AV	VALENCIA AV	332	16	5209	Other	AC	2	3	6/16/2017	8
ANGELENO AV	1100	KENNETH RD	9TH ST	562	48	26,938	Residential/Local	AC	2	6	5/24/2017	8
BURBANK BL	3600	FREEWAY BRIDGE	280' E/O SAN FERNANDO	121	62	7,502	Arterial	AC	6	9	5/27/2017	8
COHASSET ST	0200	END	SAN FERNANDO BLVD	778	42	32,439	Residential/Local	AC	2	20	4/26/2017	8
LIMA ST	0800	WYOMING AV	JEFFRIES AV	694	36	24,976	Residential/Local	AC	2	13	6/2/2017	8
MAIN ST	0100	RIVERSIDE DR	ELM AVE	303	43	13,029	Collector	AC	2	3	5/10/2017	8
MAIN ST	0200	ELM AVE	SPAZIER AVE	325	43	13,975	Collector	AC	2	3	5/10/2017	8
MAIN ST	0300	SPAZIER AVE	ALAMEDA AV	323	43	13,889	Collector	AC	2	3	5/10/2017	8
MORNINGSIDE DR	0100	VALLEY HEART DR	BEACHWOOD DR	501	36	17,945	Residential/Local	AC	2	3	5/9/2017	8
PASS AV	0600	OVERPASS	HEFFRON DR	226	56	12,640	Minor Arterial	AC	4	1	5/4/2017	8
REESE PL	0300	PARKSIDE AV	ALAMEDA AV	636	36	22,888	Residential/Local	AC	2	3	5/8/2017	8
VANOWEN ST	0200	VALLEY ST	VANOWEN PL	591	50	29,606	Minor Arterial	AC	3	19	5/17/2017	8

Street Name	Section ID	From	To	Length (ft)	Width (ft)	Area (sf)	Functional Class	Surface Type	# of Lanes	Zones	PCI Date	PCI
VANOWEN ST	0300	VANOWEN PL	HOLLYWOOD WY	2,105	51	108,084	Minor Arterial	AC	4	19	5/17/2017	8
VARNEY ST	0400	ASH AV	VALENCIA AV	304	34	10,246	Residential/Local	AC	2	4	5/11/2017	8
VARNEY ST	0600	MAGNOLIA BLVD	CYPRESS AV	773	34	26,281	Residential/Local	AC	2	9	5/16/2017	8
WHITNALL HWY	0100	FAIRVIEW ST	END	324	34	11,022	Residential/Local	AC	2	2	5/6/2017	8
WILSON CT	0100	ELMWOOD AV	END	437	20	8,720	Residential/Local	AC	2	6	5/16/2017	8
ALAMEDA AV RR RAMP	0100	ALAMEDA AV WB	ALAMEDA AV EB	970	18	17460	Other	AC	1	4	6/10/2017	7
ALLEY E/O SAN FERNANDO	0200	VALENCIA AV	ELMWOOD AV	330	16	5284	Other	AC	2	5	6/7/2017	7
ALLEY N/O CHANDLER BL	0400	KENWOOD ST	SCREENLAND DR	260	18	4680	Other	AC	2	12	6/3/2017	7
ALLEY N/O CHANDLER BL	0800	ONTARIO ST	FAIRVIEW ST	296	20	5920	Other	AC	2	11	6/3/2017	7
ALLEY N/O CHANDLER BL	2200	DOAN DR	SPARKS ST	261	20	5223	Other	AC	2	10	6/3/2017	7
ALLEY N/O CLARK AV	1400	ALLEY W/O BRIGHTON A	BRIGHTON ST	150	20	3003	Other	AC	2	11	6/5/2017	7
ALLEY N/O FAIRMOUNT R	0200	KENNETH RD	ALLEY W/O BEL AIRE DR	908	14	12712	Other	AC	2	7	6/14/2017	7
ALLEY N/O GRINNELL DR	0200	KENNETH RD	ALLEY W/O BEL AIRE DR	908	16	14523	Other	AC	2	7	6/14/2017	7
ALLEY N/O MAGNOLIA BL	2700	PARISH PL	ORCHARD DR	302	16	4829	Other	AC	2	10	6/12/2017	7
ALLEY N/O OLIVE AV	2400	9TH ST	BEL AIRE DR	526	16	8412	Other	AC	2	6	6/17/2017	7
ALLEY N/O OLIVE AV	2500	BEL AIRE DR	SUNSET CANYON DR	1083	16	17333	Other	AC	2	6	6/16/2017	7
ALLEY N/O RIVERSIDE DR	0400	FAIRVIEW ST	NIAGARA ST	359	20	7196	Other	AC	2	2	6/8/2017	7
ALLEY N/O SANTA ANITA	0200	3RD ST	GLENOAKS BLVD	491	16	7897	Other	AC	2	5	6/13/2017	7
ALLEY N/O VERDUGO AV	0500	ALLEY W/O AVON ST	CALIFORNIA ST	301	20	6024	Other	AC	2	12	6/15/2017	7
ALLEY S/O BURBANK BL	0300	PASS AV	MAPLE ST	364	20	7280	Other	AC	2	12	6/6/2017	7
ALLEY S/O BURBANK BL	0400	MAPLE ST	KENWOOD ST	253	20	4994	Other	AC	2	12	6/6/2017	7
ALLEY S/O BURBANK BL	2800	SPARKS ST	BEACHWOOD DR	255	20	5106	Other	AC	2	9	6/6/2017	7
ALLEY S/O CHANDLER BL	2300	ORCHARD DR	REESE PL	284	16	4545	Other	AC	2	10	6/3/2017	7
ALLEY S/O VICTORY BL	0700	MAPLE ST	KENWOOD ST	296	20	5919	Other	AC	2	13	6/17/2017	7
ALLEY W/O BEL AIRE DR	0300	HARVARD RD	GRINNELL DR	361	16	5771	Other	AC	2	7	6/9/2017	7
ALLEY W/O BEL AIRE DR	0400	GRINNELL DR	FAIRMOUNT RD	352	16	5638	Other	AC	2	7	6/9/2017	7
ALLEY W/O BRIGHTON	0600	KITTRIDGE ST	END	355	20	7099	Other	AC	2	14	6/13/2017	7
ALLEY W/O GLENOAKS BLVD	0700	LAMER ST	KEYSTONE ST	366	20	7314	Other	AC	2	18	6/7/2017	7
ALLEY W/O LANDIS ST	0100	MORGAN AV	SAN FERNANDO BL (NB)	148	26	3839	Other	AC	2	18	6/14/2017	7
AVON ST	0100	WARNER BLVD	RIVERSIDE DR	492	38	18,704	Residential/Local	AC	2	1	5/6/2017	7
BUENA VISTA ST	2000	FREEWAY RAMP	TULARE AV	692	44	30,501	Minor Arterial	AC	4	18	5/26/2017	7
CORDOVA ST	0100	WARNER BLVD	OLIVE AV	610	33	20,130	Residential/Local	AC	2	1	5/5/2017	7
FAIRVIEW ST	0100	VALLEY HEART DR	RIVERSIDE DR	1,178	36	42,408	Residential/Local	AC	2	2	5/6/2017	7
LAMER ST	0400	OLIVE AV	VERDUGO AV	625	36	22,499	Residential/Local	AC	2	3	5/8/2017	7
ORANGE GROVE AV	0200	VICTORY BLVD	LAKE ST	743	34	25,239	Residential/Local	AC	2	4	5/10/2017	7
VALLEY HEART DR	0400	MORNINGSIDE DR	BEACHWOOD DR	469	40	18,741	Residential/Local	AC	2	3	5/9/2017	7
VARNEY ST	0200	LINDEN AV	ELM CT	376	29	10,904	Residential/Local	AC	2	4	5/11/2017	7
ALLEY N/O BETHANY RD	0100	SAN FERNANDO BLVD	3RD ST	473	20	9458	Other	AC	2	8	6/14/2017	6
ALLEY N/O BETHANY RD	0100	SAN FERNANDO BLVD	3RD ST	473	20	9458	Other	AC	2	16	6/14/2017	6
ALLEY N/O CHANDLER BL	0200	ALLEY W/O EVERGREEN	MAPLE ST	265	20	5296	Other	AC	2	12	6/3/2017	6
ALLEY N/O CHANDLER BL	1200	FLORENCE ST	NAOMI ST	295	20	5893	Other	AC	2	11	6/3/2017	6
ALLEY N/O CHANDLER BL	2100	REESE PL	DOAN DR	256	20	5126	Other	AC	2	10	6/3/2017	6
ALLEY N/O CYPRESS AV	0500	ALLEY E/O BEL AIRE DR	SUNSET CANYON DR	910	16	14566	Other	AC	2	7	6/15/2017	6
ALLEY N/O FAIRMOUNT R	0100	6TH ST	KENNETH RD	1086	14	15204	Other	AC	2	8	6/14/2017	6
ALLEY N/O FAIRMOUNT R	0300	ALLEY E/O BEL AIRE DR	SUNSET CANYON DR	912	16	14598	Other	AC	2	7	6/14/2017	6
ALLEY N/O HARVARD RD	0200	KENNETH RD	ALLEY W/O BEL AIRE DR	908	14	12712	Other	AC	2	7	6/14/2017	6
ALLEY N/O HEFFRON DR	0200	MAPLE ST	KENWOOD ST	306	16	4897	Other	AC	2	1	6/9/2017	6
ALLEY N/O MAGNOLIA BL	0900	HOLLYWOOD WY	CORDOVA ST	255	14	3570	Other	AC	2	12	6/3/2017	6

Street Name	Section ID	From	To	Length (ft)	Width (ft)	Area (sf)	Functional Class	Surface Type	# of Lanes	Zones	PCI Date	PCI
ALLEY N/O MAGNOLIA BL	3700	END	MOSS ST	146	16	2332	Other	AC	2	9	6/12/2017	6
ALLEY N/O SAN JOSE AV	0400	KENNETH RD	BEL AIRE DR	1083	16	17333	Other	AC	2	7	6/15/2017	6
ALLEY N/O VALENCIA AV	0200	ALLEY E/O GLENOAKS B	L5TH ST	320	16	5122	Other	AC	2	5	6/9/2017	6
ALLEY N/O VERDUGO AV	0400	SCREENLAND DR	ALLEY W/O HOLLYWOOD	127	20	2531	Other	AC	2	12	6/15/2017	6
ALLEY N/O VERDUGO AV	0700	FLORENCE ST	NAOMI ST	296	16	4739	Other	AC	2	11	6/5/2017	6
ALLEY N/O VICTORY BL	0200	PASS AV	MAPLE ST	265	20	5307	Other	AC	2	19	6/12/2017	6
ALLEY N/O VICTORY BL	1800	GRIFFITH PARK DR	MARIPOSA ST	268	20	5359	Other	AC	2	15	6/12/2017	6
ALLEY S/O BURBANK BL	1400	CATALINA ST	FLORENCE ST	290	20	5801	Other	AC	2	11	6/6/2017	6
ALLEY S/O CHANDLER BL	1300	ONTARIO ST	FAIRVIEW ST	288	16	4612	Other	AC	2	11	6/3/2017	6
ALLEY S/O CHANDLER BL	1600	CATALINA ST	FLORENCE ST	297	16	4752	Other	AC	2	11	6/3/2017	6
ALLEY S/O OLIVE AV	0100	BUENA VISTA ST	BRIGHTON ST	327	20	6550	Other	AC	2	2	6/15/2017	6
ALLEY S/O VERDUGO AV	0300	SPARKS ST	BEACHWOOD DR	310	20	6193	Other	AC	2	3	6/5/2017	6
ALLEY W/O BRIGHTON	0700	JEFFRIES AV	KITTRIDGE ST	621	20	12422	Other	AC	2	14	6/13/2017	6
ALLEY W/O GLENOAKS BLVD	0300	ANGELENO AV	ALLEY S/O OLIVE AV	152	14	2065	Other	AC	2	5	6/7/2017	6
ALLEY W/O GLENOAKS BLVD	0400	ALLEY S/O OLIVE AV	OLIVE AV	154	10	1601	Other	AC	2	5	6/7/2017	6
ALLEY W/O HOLLYWOOD	0300	VERDUGO AV	SCREENLAND DR	1247	20	24816	Other	AC	2	12	6/8/2017	6
REESE PL	1100	BURBANK BLVD	VICTORY BLVD	944	36	33,907	Residential/Local	AC	2	14	5/30/2017	6
VARNEY ST	0100	LINDEN CT	LINDEN AV	269	29	7,801	Residential/Local	AC	2	4	5/11/2017	6
ALLEY E/O GLENOAKS BL	0400	VALENCIA AV	ELMWOOD AV	329	16	5260	Other	AC	2	5	6/7/2017	5
ALLEY E/O LELAND WY	0100	UNIVERSITY AV	BROADWAY (NW)	503	22	11074	Other	AC	2	15	6/14/2017	5
ALLEY N/O ANGELENO A	0600	9TH ST	BEL AIRE DR	525	16	8398	Other	AC	2	6	6/14/2017	5
ALLEY N/O BURBANK BL	1900	LINCOLN ST	MYERS ST	380	16	6086	Other	AC	2	14	6/10/2017	5
ALLEY N/O BURBANK BL	2500	REESE PL	SPARKS ST	293	20	5855	Other	AC	2	14	6/10/2017	5
ALLEY N/O CHANDLER BL	0600	LIMA ST	CALIFORNIA ST	295	20	5900	Other	AC	2	12	6/3/2017	5
ALLEY N/O CHANDLER BL	1100	CATALINA ST	FLORENCE ST	298	20	5958	Other	AC	2	11	6/3/2017	5
ALLEY N/O CHANDLER BL	1400	FREDERIC ST	BUENA VISTA ST	298	13	3874	Other	AC	2	11	6/3/2017	5
ALLEY N/O CLARK AV	0700	CALIFORNIA ST	ONTARIO ST	291	16	4649	Other	AC	2	11	6/10/2017	5
ALLEY N/O HARVARD RD	0100	6TH ST	KENNETH RD	1088	16	17408	Other	AC	2	8	6/14/2017	5
ALLEY N/O ORANGE GROVE	0600	7TH ST	KENNETH RD	521	16	8329	Other	AC	2	5	6/15/2017	5
ALLEY N/O ORANGE GROVE	0800	9TH ST	BEL AIRE DR	527	16	8426	Other	AC	2	6	6/15/2017	5
ALLEY N/O PALM AV	0100	BONNYWOOD PL	1ST ST	295	16	4726	Other	AC	2	4	6/15/2017	5
ALLEY N/O VERDUGO AV	2300	BEL AIRE DR	SUNSET CANYON DR	1079	16	17270	Other	AC	2	6	6/15/2017	5
ALLEY N/O VICTORY BL	0500	FAIRVIEW ST	NIAGARA ST	264	20	5277	Other	AC	2	19	6/12/2017	5
ALLEY S/O BURBANK BL	0800	AVON ST	LIMA ST	296	22	6508	Other	AC	2	12	6/6/2017	5
ALLEY S/O CHANDLER BL	0200	VALLEY ST	ROSE ST	285	16	4556	Other	AC	2	12	6/3/2017	5
ALLEY S/O CHANDLER BL	1400	FAIRVIEW ST	NIAGARA ST	295	16	4715	Other	AC	2	11	6/3/2017	5
ALLEY S/O VERDUGO AV	0200	LAMER ST	PARISH PL	295	20	5900	Other	AC	2	3	6/5/2017	5
ALLEY S/O VICTORY BL	1100	HOLLYWOOD WY	AVON ST	272	20	5440	Other	AC	2	13	6/16/2017	5
CLYBOURN AV	0700	SARAH ST	KLING ST	505	33	16,539	Collector	AC	2	1	4/25/2017	5
SAN FERNANDO BL (W)	0800	ONTARIO ST	630' S/O HOLLYWOOD W	1,061	66	70,026	Arterial	AC	4	20	5/22/2017	5
ALLEY E/O GLENOAKS BL	0100	PARISH PL	LAMER ST	367	20	7334	Other	AC	2	18	6/7/2017	4
ALLEY E/O HOLLYWOOD	0500	CHANDLER BLVD	CORDOVA ST	820	20	16568	Other	AC	2	12	6/8/2017	4
ALLEY E/O VALLEY ST	0100	CHANDLER BLVD	CLYBOURN AV	1269	20	25365	Other	AC	2	12	6/13/2017	4
ALLEY E/O VICTORY BL	0600	ELMWOOD AV	CEDAR AV	309	20	6180	Other	AC	2	4	6/15/2017	4
ALLEY N/O ALAMEDA AV	0700	LIMA ST	CALIFORNIA ST	292	20	5847	Other	AC	2	1	6/8/2017	4
ALLEY N/O ALAMEDA AV	0800	CALIFORNIA ST	ONTARIO ST	292	20	5832	Other	AC	2	2	6/8/2017	4
ALLEY N/O BURBANK BL	1400	NIAGARA ST	CATALINA ST	303	20	6173	Other	AC	2	14	6/10/2017	4
ALLEY N/O CLARK AV	0900	FAIRVIEW ST	NIAGARA ST	298	16	4773	Other	AC	2	11	6/10/2017	4

Street Name	Section ID	From	To	Length (ft)	Width (ft)	Area (sf)	Functional Class	Surface Type	# of Lanes	Zones	PCI Date	PCI
ALLEY N/O CLARK AV	1000	NIAGARA ST	CATALINA ST	292	16	4678	Other	AC	2	11	6/10/2017	4
ALLEY N/O CLARK AV	1100	CATALINA ST	FLORENCE ST	295	16	4723	Other	AC	2	11	6/10/2017	4
ALLEY N/O CLARK AV	2100	GRIFFITH PARK DR	MARIPOSA ST	288	16	4604	Other	AC	2	9	6/10/2017	4
ALLEY N/O CYPRESS AV	0300	6TH ST	KENNETH RD	1076	14	15064	Other	AC	2	8	6/15/2017	4
ALLEY N/O GRINNELL DR	0100	6TH ST	KENNETH RD	1086	16	17383	Other	AC	2	8	6/14/2017	4
ALLEY N/O MAGNOLIA BL	0400	EVERGREEN ST	PASS AV	278	16	4455	Other	AC	2	12	6/12/2017	4
ALLEY N/O MAGNOLIA BL	2100	BUENA VISTA ST	BRIGHTON ST	292	16	4665	Other	AC	2	11	6/12/2017	4
ALLEY N/O MAGNOLIA BL	2800	ORCHARD DR	REESE PL	285	16	4562	Other	AC	2	10	6/12/2017	4
ALLEY N/O MAGNOLIA BL	4300	BEL AIRE DR	SUNSET CANYON DR	1068	16	17086	Other	AC	2	7	6/12/2017	4
ALLEY N/O PALM AV	0700	KENNETH RD	9TH ST	522	16	8359	Other	AC	2	6	6/15/2017	4
ALLEY N/O RIVERSIDE DR	0700	MAIN ST	CHAVEZ ST	991	20	19783	Other	AC	2	3	6/8/2017	4
ALLEY N/O VERDUGO AV	0600	CATALINA ST	FLORENCE ST	294	16	4703	Other	AC	2	11	6/5/2017	4
ALLEY N/O VERDUGO AV	0800	NAOMI ST	FREDERIC ST	309	16	4950	Other	AC	2	11	6/5/2017	4
ALLEY N/O VERDUGO AV	1200	LINCOLN ST	MYERS ST	300	20	5993	Other	AC	2	10	6/5/2017	4
ALLEY N/O VERDUGO AV	2200	9TH ST	BEL AIRE DR	523	16	8363	Other	AC	2	6	6/15/2017	4
ALLEY N/O VICTORY BL	1200	LINCOLN ST	MYERS ST	271	20	5416	Other	AC	2	15	6/12/2017	4
ALLEY S/O ALAMEDA AV	0800	SPARKS ST	BEACHWOOD DR	298	16	4772	Other	AC	2	3	6/8/2017	4
ALLEY S/O BURBANK BL	0900	LIMA ST	CALIFORNIA ST	292	20	5847	Other	AC	2	12	6/6/2017	4
ALLEY S/O BURBANK BL	1300	NIAGARA ST	CATALINA ST	297	20	5946	Other	AC	2	11	6/6/2017	4
ALLEY S/O CHANDLER BL	0300	ROSE ST	EVERGREEN ST	293	16	4687	Other	AC	2	12	6/3/2017	4
ALLEY S/O CHANDLER BL	1100	LIMA ST	CALIFORNIA ST	297	16	4757	Other	AC	2	12	6/3/2017	4
ALLEY S/O CHANDLER BL	1500	NIAGARA ST	CATALINA ST	296	16	4730	Other	AC	2	11	6/3/2017	4
ALLEY S/O CHANDLER BL	2000	LINCOLN ST	MYERS ST	301	16	4818	Other	AC	2	10	6/3/2017	4
ALLEY S/O CHANDLER BL	2600	BEACHWOOD DR	GRIFFITH PARK DR	295	16	4723	Other	AC	2	9	6/3/2017	4
ALLEY S/O CLARK AV	0100	PASS AV	MAPLE ST	286	20	5724	Other	AC	2	12	6/9/2017	4
ALLEY S/O CLARK AV	0800	FLORENCE ST	NAOMI ST	295	20	5896	Other	AC	2	11	6/10/2017	4
ALLEY S/O CLARK AV	0900	REESE PL	SPARKS ST	301	16	4818	Other	AC	2	10	6/10/2017	4
ALLEY S/O VICTORY BL	0500	EVERGREEN ST	PASS AV	264	20	5286	Other	AC	2	13	6/17/2017	4
ALLEY W/O BEL AIRE DR	0200	CYPRESS AV	HARVARD RD	363	16	5808	Other	AC	2	7	6/9/2017	4
ALLEY W/O BRIGHTON	0200	EDISON RD	ALLEY S/O OLIVE AV	567	20	11344	Other	AC	2	2	6/6/2017	4
ALLEY W/O EDISON BL	0200	SCREENLAND DR	KENWOOD ST	396	15	5955	Other	AC	2	13	6/14/2017	4
ALLEY W/O EDISON BL	0400	MAPLE ST	PASS AV	307	20	6138	Other	AC	2	13	6/14/2017	4
ALLEY W/O GLENOAKS BLVD	0600	PARISH PL	LAMER ST	362	20	7234	Other	AC	2	18	6/7/2017	4
ALLEY W/O LINCOLN ST	0600	JEFFRIES AV	KITTRIDGE ST	620	20	12408	Other	AC	2	14	6/14/2017	4
ALLEY W/O VALLEY ST	0100	ALLEY N/O CHANDLER B	LALLEY E/O VALLEY ST	750	22	16495	Other	AC	2	12	6/13/2017	4
SCREENLAND DR	0200	END	HEFFRON DR	414	34	14,076	Residential/Local	AC	2	1	5/4/2017	4
ALLEY E/O HOLLYWOOD	0900	TULARE AV	HOLLYWOOD WY RAMP	452	20	9041	Other	AC	2	20	6/8/2017	3
ALLEY E/O SAN FERNANDO	0700	CALIFORNIA ST	LIMA ST	361	20	7230	Other	AC	2	20	6/7/2017	3
ALLEY E/O VERDUGO DR	0100	PROVIDENCIA AV	ALLEY N/O PROVIDENCIA	176	20	3521	Other	AC	2	4	6/9/2017	3
ALLEY N/O ALAMEDA AV	1300	KEYSTONE ST	LAMER ST	299	20	5900	Other	AC	2	3	6/6/2017	3
ALLEY N/O BURBANK BL	2200	LAMER ST	PARISH PL	295	20	5892	Other	AC	2	14	6/10/2017	3
ALLEY N/O CHANDLER BL	1600	BRIGHTON ST	LINCOLN ST	299	20	5973	Other	AC	2	11	6/3/2017	3
ALLEY N/O CHANDLER BL	1700	KEYSTONE ST	LAMER ST	267	20	5344	Other	AC	2	10	6/3/2017	3
ALLEY N/O CLARK AV	1300	NAOMI ST	FREDERIC ST	304	16	4871	Other	AC	2	11	6/10/2017	3
ALLEY N/O GRINNELL DR	0300	ALLEY E/O BEL AIRE DR	SUNSET CANYON DR	914	14	12796	Other	AC	2	7	6/14/2017	3
ALLEY N/O HARVARD RD	0300	ALLEY E/O BEL AIRE DR	SUNSET CANYON DR	912	16	14589	Other	AC	2	7	6/14/2017	3
ALLEY N/O MAGNOLIA BL	1100	AVON ST	LIMA ST	291	20	5826	Other	AC	2	12	6/3/2017	3
ALLEY N/O MAGNOLIA BL	3000	SPARKS ST	BEACHWOOD DR	291	16	4652	Other	AC	2	9	6/12/2017	3

Street Name	Section ID	From	To	Length (ft)	Width (ft)	Area (sf)	Functional Class	Surface Type	# of Lanes	Zones	PCI Date	PCI
ALLEY N/O OLIVE AV	1400	MYERS ST	KEYSTONE ST	328	16	5244	Other	AC	2	2	6/16/2017	3
ALLEY N/O ORANGE GROVE	0700	KENNETH RD	9TH ST	524	16	8384	Other	AC	2	6	6/15/2017	3
ALLEY N/O ORANGE GROVE	0900	BEL AIRE DR	SUNSET CANYON DR	920	16	14720	Other	AC	2	6	6/15/2017	3
ALLEY N/O SAN JOSE AV	0500	BEL AIRE DR	SUNSET CANYON DR	1083	16	17327	Other	AC	2	7	6/15/2017	3
ALLEY N/O SPAZIER AV	0100	ALAMEDA AV	GLENOAKS BL (W)	1028	20	20388	Other	AC	2	5	6/13/2017	3
ALLEY N/O TUJUNGA AV	0700	9TH ST	BEL AIRE DR	525	16	8403	Other	AC	2	6	6/13/2017	3
ALLEY N/O VERDUGO AV	1100	BRIGHTON ST	LINCOLN ST	290	20	5808	Other	AC	2	11	6/5/2017	3
ALLEY S/O ALAMEDA AV	1000	GRIFFITH PARK DR	MARIPOSA ST	288	16	4612	Other	AC	2	3	6/8/2017	3
ALLEY S/O BURBANK BL	1500	FLORENCE ST	NAOMI ST	296	20	5925	Other	AC	2	11	6/6/2017	3
ALLEY S/O BURBANK BL	2000	LINCOLN ST	MYERS ST	304	20	6083	Other	AC	2	10	6/6/2017	3
ALLEY S/O CHANDLER BL	2100	MYERS ST	KEYSTONE ST	300	16	4799	Other	AC	2	10	6/3/2017	3
ALLEY S/O CHANDLER BL	2700	GRIFFITH PARK DR	MARIPOSA ST	298	16	4770	Other	AC	2	9	6/3/2017	3
ALLEY S/O CLARK AV	0700	CATALINA ST	FLORENCE ST	295	20	5899	Other	AC	2	11	6/10/2017	3
ALLEY S/O VICTORY BL	1700	NIAGARA ST	CATALINA ST	279	22	6135	Other	AC	2	14	6/16/2017	3
ALLEY W/O EVERGREEN	0100	ALLEY N/O CHANDLER B	LBURBANK BLVD	1315	20	26148	Other	AC	2	12	6/9/2017	3
ALLEY W/O GLENOAKS BLVD	0100	SCOTT RD	GLENOAKS BL	122	20	2440	Other	AC	2	16	6/7/2017	3
ALLEY W/O VICTORY BL	1300	ALLEY N/O MAGNOLIA BL	END	518	20	10204	Other	AC	2	9	6/16/2017	3
ALLEY E/O ONTARIO ST	0100	PACIFIC AV	VANOWEN ST	863	20	17262	Other	AC	2	19	6/13/2017	2
ALLEY N/O ALAMEDA AV	1600	SPARKS ST	BEACHWOOD DR	300	20	5992	Other	AC	2	3	6/6/2017	2
ALLEY N/O ALAMEDA AV	2100	ALLEY E/O VICTORY BL	CHANNEL	261	20	5224	Other	AC	2	4	6/8/2017	2
ALLEY N/O ANGELENO A	0700	BEL AIRE DR	SUNSET CANYON DR	1071	16	17138	Other	AC	2	6	6/14/2017	2
ALLEY N/O BURBANK BL	2000	MYERS ST	KEYSTONE ST	300	20	5992	Other	AC	2	14	6/10/2017	2
ALLEY N/O BURBANK BL	2100	KEYSTONE ST	LAMER ST	298	20	5970	Other	AC	2	14	6/10/2017	2
ALLEY N/O BURBANK BL	2900	MARIPOSA ST	ALLEY S/O VICTORY BL	266	20	5315	Other	AC	2	14	6/10/2017	2
ALLEY N/O CEDAR AV	0300	ALLEY E/O KENNETH RD	ALLEY W/O BEL AIRE DR	758	20	15154	Other	AC	2	6	6/10/2017	2
ALLEY N/O CHANDLER BL	2000	ORCHARD DR	REESE PL	253	20	5069	Other	AC	2	10	6/3/2017	2
ALLEY N/O CHANDLER BL	2400	BEACHWOOD DR	GRIFFITH PARK DR	259	20	5189	Other	AC	2	9	6/3/2017	2
ALLEY N/O CLARK AV	2000	BEACHWOOD DR	GRIFFITH PARK DR	301	16	4822	Other	AC	2	9	6/10/2017	2
ALLEY N/O MAGNOLIA BL	2400	MYERS ST	KEYSTONE ST	298	16	4777	Other	AC	2	10	6/12/2017	2
ALLEY N/O MAGNOLIA BL	3200	GRIFFITH PARK DR	MARIPOSA ST	293	16	4691	Other	AC	2	9	6/12/2017	2
ALLEY N/O TUJUNGA AV	0800	BEL AIRE DR	SUNSET CANYON DR	1083	14	15162	Other	AC	2	6	6/13/2017	2
ALLEY N/O VERDUGO AV	0200	MAPLE ST	KENWOOD ST	285	20	5702	Other	AC	2	12	6/15/2017	2
ALLEY N/O VERDUGO AV	1400	END	LAKE ST	819	16	13104	Other	AC	2	4	6/15/2017	2
ALLEY N/O VICTORY BL	0900	FREDERIC ST	BUENA VISTA ST	263	20	5251	Other	AC	2	19	6/12/2017	2
ALLEY N/O VICTORY BL	1100	BRIGHTON ST	LINCOLN ST	306	20	6118	Other	AC	2	15	6/12/2017	2
ALLEY N/O VICTORY BL	1500	REESE PL	SPARKS ST	302	20	6042	Other	AC	2	15	6/12/2017	2
ALLEY S/O ALAMEDA AV	0100	PASS AV	MAPLE ST	286	20	5679	Other	AC	2	1	6/8/2017	2
ALLEY S/O BURBANK BL	1800	BUENA VISTA ST	BRIGHTON ST	290	16	4640	Other	AC	2	11	6/6/2017	2
ALLEY S/O BURBANK BL	2100	MYERS ST	KEYSTONE ST	282	20	5667	Other	AC	2	10	6/6/2017	2
ALLEY S/O CHANDLER BL	0900	END	AVON ST	211	16	3371	Other	AC	2	12	6/3/2017	2
ALLEY S/O CHANDLER BL	1700	FLORENCE ST	NAOMI ST	292	16	4666	Other	AC	2	11	6/3/2017	2
ALLEY S/O CHANDLER BL	1900	BRIGHTON ST	LINCOLN ST	292	16	4678	Other	AC	2	11	6/3/2017	2
ALLEY S/O CHANDLER BL	2200	PARISH PL	ORCHARD DR	304	16	4864	Other	AC	2	10	6/3/2017	2
ALLEY S/O VICTORY BL	2000	SPARKS ST	BEACHWOOD DR	267	20	5344	Other	AC	2	14	6/16/2017	2
ALLEY S/O VICTORY BL	2200	GRIFFITH PARK DR	MARIPOSA ST	349	20	6978	Other	AC	2	14	6/16/2017	2
ALLEY W/O BEL AIRE DR	0100	CEDAR AV	PROVIDENCIA AV	376	16	6014	Other	AC	2	6	6/9/2017	2
ALLEY W/O BRIGHTON	0800	ALLEY N/O BURBANK BL	JEFFRIES AV	533	20	10653	Other	AC	2	14	6/13/2017	2
ALLEY W/O BUENA VISTA	0100	CLARK AV	VERDUGO AV	1296	20	25925	Other	AC	2	11	6/5/2017	2

Street Name	Section ID	From	To	Length (ft)	Width (ft)	Area (sf)	Functional Class	Surface Type	# of Lanes	Zones	PCI Date	PCI
ALLEY W/O BUENA VISTA	0400	TULARE AV	GLENOAKS BLVD	787	19	14707	Other	AC	2	20	6/14/2017	2
ALLEY W/O MYERS ST	0100	ALLEY N/O BURBANK BL	ALLEY S/O VICTORY BL	1409	20	28185	Other	AC	2	14	6/14/2017	2
ROSE ST	0900	TOLUCA PARK DR	CLARK AV	1,178	34	40,104	Residential/Local	AC	2	12	4/28/2017	2
ALLEY N/O BURBANK BL	2300	PARISH PL	ORCHARD DR	286	22	6290	Other	AC	2	14	6/10/2017	1
ALLEY N/O CHANDLER BL	1900	PARISH PL	ORCHARD DR	253	20	5052	Other	AC	2	10	6/3/2017	1
ALLEY N/O CLARK AV	0600	LIMA ST	CALIFORNIA ST	296	16	4736	Other	AC	2	12	6/10/2017	1
ALLEY N/O MAGNOLIA BL	1400	ONTARIO ST	FAIRVIEW ST	278	16	4454	Other	AC	2	11	6/3/2017	1
ALLEY N/O MAGNOLIA BL	1500	FAIRVIEW ST	NIAGARA ST	298	16	4766	Other	AC	2	11	6/3/2017	1
ALLEY N/O MAGNOLIA BL	2900	REESE PL	SPARKS ST	300	16	4801	Other	AC	2	10	6/12/2017	1
ALLEY N/O OLIVE AV	1500	LAMER ST	PARISH PL	330	20	6466	Other	AC	2	3	6/16/2017	1
ALLEY N/O PALM AV	0900	BEL AIRE DR	SUNSET CANYON DR	1006	16	16089	Other	AC	2	6	6/15/2017	1
ALLEY N/O PROVIDENCIA	0500	6TH ST	7TH ST	518	20	10370	Other	AC	2	5	6/13/2017	1
ALLEY S/O ALAMEDA AV	0900	BEACHWOOD DR	GRIFFITH PARK DR	298	16	4761	Other	AC	2	3	6/8/2017	1
ALLEY S/O MAGNOLIA BL	0100	LEDGE AV	FORD ST	276	16	4412	Other	AC	2	12	6/7/2017	1
ALLEY W/O LAKE ST	0100	PROVIDENCIA AV	SANTA ANITA AV	350	16	5599	Other	AC	2	4	6/14/2017	1
ALLEY W/O SAN FERNANDO	0400	AMHERST DR	ANDOVER DR	666	22	14657	Other	AC	2	15	6/7/2017	1
ALLEY E/O LAMER ST	0100	ALLEY N/O OLIVE AV	ALLEY S/O VERDUGO AV	233	24	5592	Other	AC	2	3	6/13/2017	0
ALLEY N/O BURBANK BL	2800	GRIFFITH PARK DR	MARIPOSA ST	359	20	7172	Other	AC	2	14	6/10/2017	0
ALLEY N/O CHANDLER BL	0300	MAPLE ST	KENWOOD ST	246	20	4930	Other	AC	2	12	6/3/2017	0
ALLEY N/O CHANDLER BL	1300	NAOMI ST	FREDERIC ST	301	16	4810	Other	AC	2	11	6/3/2017	0
ALLEY N/O CHANDLER BL	1500	BUENA VISTA ST	BRIGHTON ST	299	20	5973	Other	AC	2	11	6/3/2017	0
ALLEY N/O CHANDLER BL	1800	LAMER ST	PARISH PL	256	20	5130	Other	AC	2	10	6/3/2017	0
ALLEY N/O CHANDLER BL	2300	SPARKS ST	BEACHWOOD DR	256	20	5122	Other	AC	2	9	6/3/2017	0
ALLEY N/O CHANDLER BL	2500	GRIFFITH PARK DR	MARIPOSA ST	266	20	5319	Other	AC	2	9	6/3/2017	0
ALLEY N/O CLARK AV	1200	FLORENCE ST	NAOMI ST	294	16	4710	Other	AC	2	11	6/10/2017	0
ALLEY N/O MAGNOLIA BL	1200	LIMA ST	CALIFORNIA ST	300	17	5100	Other	AC	2	12	6/3/2017	0
ALLEY N/O MAGNOLIA BL	1600	NIAGARA ST	CATALINA ST	293	16	4683	Other	AC	2	11	6/3/2017	0
ALLEY N/O MAGNOLIA BL	2500	KEYSTONE ST	LAMER ST	292	16	4674	Other	AC	2	10	6/12/2017	0
ALLEY N/O OLIVE AV	0200	END	SCREENLAND DR	245	20	4900	Other	AC	2	1	6/16/2017	0
ALLEY N/O OLIVE AV	1200	BRIGHTON ST	LINCOLN ST	343	16	5489	Other	AC	2	2	6/16/2017	0
ALLEY N/O OLIVE AV	2300	KENNETH RD	9TH ST	526	16	8412	Other	AC	2	6	6/17/2017	0
ALLEY N/O PALM AV	0800	9TH ST	BEL AIRE DR	527	16	8438	Other	AC	2	6	6/15/2017	0
ALLEY N/O PROVIDENCIA	0800	BEL AIRE DR	SUNSET CANYON DR	1086	16	17381	Other	AC	2	6	6/13/2017	0
ALLEY S/O BURBANK BL	0100	ALLEY W/O EVERGREEN	EVERGREEN ST	161	20	3219	Other	AC	2	12	6/6/2017	0
ALLEY S/O BURBANK BL	0200	EVERGREEN ST	PASS AV	376	20	7488	Other	AC	2	12	6/6/2017	0
ALLEY S/O BURBANK BL	2200	KEYSTONE ST	LAMER ST	238	20	4765	Other	AC	2	10	6/6/2017	0
ALLEY S/O BURBANK BL	2900	BEACHWOOD DR	GRIFFITH PARK DR	268	20	5361	Other	AC	2	9	6/6/2017	0
ALLEY S/O CLARK AV	0300	KENWOOD ST	SCREENLAND DR	293	20	5865	Other	AC	2	12	6/10/2017	0
ALLEY S/O OLIVE AV	0500	VICTORY BLVD	END	143	20	2856	Other	AC	2	4	6/15/2017	0
ALLEY S/O VICTORY BL	2100	BEACHWOOD DR	GRIFFITH PARK DR	295	20	5895	Other	AC	2	14	6/16/2017	0
ALLEY W/O EDISON BL	0300	KENWOOD ST	MAPLE ST	380	20	7583	Other	AC	2	13	6/14/2017	0
ALLEY W/O HOLLYWOOD	0800	JEFFRIES AV	ALLEY S/O VICTORY BL	1133	20	22661	Other	AC	2	13	6/8/2017	0
ANDOVER DR	0200	SCOTT RD	ALLEY W/O GLENOAKS B	170	68	11,607	Residential/Local	AC	2	16		*
BRIGHTON ST	1300	EMPIRE AV	KENMERE AV	641	36	23,086	Residential/Local	AC	2	18		*
BRIGHTON ST	1400	KENMERE AV	THORNTON AV	586	36	21,114	Residential/Local	AC	2	18		*
CHURCH ST	0100	MORGAN AV	PEYTON AV	500	36	17,787	Residential/Local	AC	2	18		*
EAST AV	0100	ANDOVER DR	SCOTT RD	280	43	12,028	Residential/Local	AC	2	18		*
FLOYD ST	0100	VALPREDA ST	JANNETTA AV	715	36	25,883	Residential/Local	AC	2	18		*

Street Name	Section ID	From	To	Length (ft)	Width (ft)	Area (sf)	Functional Class	Surface Type	# of Lanes	Zones	PCI Date	PCI
FLOYD ST	0200	JANNETTA AV	LINCOLN ST	188	35	6,627	Residential/Local	AC	2	18		*
GRISMER AV	0100	SAN FERNANDO BLVD	ROGERS PL	275	35	9,637	Residential/Local	AC	2	18		*
GRISMER AV	0200	ROGERS PL	ELLIOTT DR	1,131	34	38,534	Residential/Local	AC	2	18		*
GRISMER AV	0300	ELLIOTT DR	PEYTON AV	322	34	10,940	Residential/Local	AC	2	18		*
GRISMER AV	0400	PEYTON AV	GLENOAKS BLVD	446	38	17,021	Residential/Local	AC	2	18		*
JANNETTA AV	0100	KENMERE AV	FLOYD ST	394	28	11,034	Residential/Local	AC	2	18		*
KEELER ST	0100	SAN FERNANDO BL (NB)	MORGAN AV	664	34	22,552	Residential/Local	AC	2	18		*
KENMERE AV	0100	BRIGHTON ST	BUENA VISTA ST	296	48	14,236	Residential/Local	AC	2	18		*
KENMERE AV	0200	LINCOLN ST	BRIGHTON ST	340	47	16,117	Residential/Local	AC	2	18		*
KENMERE AV	0300	JANNETTA AV	LINCOLN ST	213	46	9,797	Residential/Local	AC	2	18		*
KENMERE AV	0400	KEYSTONE ST	JANNETTA AV	302	46	13,894	Residential/Local	AC	2	18		*
KENMERE AV	0500	VALPREDA ST	KEYSTONE ST	238	46	10,936	Residential/Local	AC	2	18		*
KEYSTONE ST	1400	EMPIRE AV	KENMERE AV	643	38	24,328	Residential/Local	AC	2	18		*
LAMER ST	1200	PEYTON AV	WINONA AV	886	36	31,890	Residential/Local	AC	2	18		*
LANDIS ST	0200	MORGAN AV	PEYTON AV	757	34	25,703	Residential/Local	AC	2	18		*
MAGNOLIA BL	4100	FREEWAY	1ST ST	243	66	16,044	Arterial	PCC	4	9		*
MARIA ST	1600	EMPIRE AV	VICTORY PL	666	34	22,625	Residential/Local	AC	2	18		*
MORGAN AV	0100	KEELER ST	LANDIS ST	324	36	11,659	Residential/Local	AC	2	18		*
MORGAN AV	0200	LANDIS ST	JACKSON ST	382	34	12,944	Residential/Local	AC	2	18		*
MORGAN AV	0300	JACKSON ST	CHURCH ST	374	36	13,620	Residential/Local	AC	2	18		*
MYERS ST	1100	WINONA AV	TULARE AV	1,284	36	46,240	Residential/Local	AC	2	18		*
OLIVE AV	3400	FREEWAY	1ST ST	238	50	11,899	Arterial	PCC	4	4		*
PARISH PL	1400	PEYTON AV	BONITA AV	464	34	15,716	Residential/Local	AC	2	18		*
PARISH PL	1500	BONITA AV	ROSITA AV	260	34	8,848	Residential/Local	AC	2	18		*
PARISH PL	1600	ROSITA AV	WINONA AV	257	34	8,713	Residential/Local	AC	2	18		*
PARISH PL	1800	GLENOAKS BLVD	TULARE AV	524	32	16,981	Residential/Local	AC	2	18		*
PEYTON AV	0200	LAMER ST	PARISH PL	361	36	12,866	Residential/Local	AC	2	18		*
PEYTON AV	0300	PARISH PL	CHURCH ST	279	30	8,321	Residential/Local	AC	2	18		*
PEYTON AV	0400	CHURCH ST	JACKSON ST	358	30	10,768	Residential/Local	AC	2	18		*
PEYTON AV	0500	JACKSON ST	LANDIS ST	301	30	9,150	Residential/Local	AC	2	18		*
PEYTON AV	0600	LANDIS ST	KEELER ST	342	30	10,242	Residential/Local	AC	2	18		*
PEYTON AV	0700	KEELER ST	GRISMER AV	493	30	14,749	Residential/Local	AC	2	18		*
PEYTON AV	0800	GRISMER AV	GLENOAKS BLVD	295	30	8,839	Residential/Local	AC	2	18		*
ROSITA AV	0100	PARISH PL	GLENOAKS BLVD	1,263	35	43,839	Residential/Local	AC	2	18		*
SPARKS ST	1200	GLENOAKS BLVD	TULARE AV	1,133	36	40,297	Residential/Local	AC	2	18		*
VALPREDA ST	0100	EMPIRE AV	KENMERE AV	672	38	25,612	Residential/Local	AC	2	18		*
WINONA AV	0700	BRIGHTON ST	LINCOLN ST	314	40	12,596	Collector	AC	2	18		*
WINONA AV	0800	LINCOLN ST	MYERS ST	327	40	13,073	Collector	AC	2	18		*

Appendix C

Preventive Maintenance and Rehabilitation (M&R) Decision Tree

Maintenance and Rehabilitation Decision Tree

This report presents the current maintenance and rehabilitation (M&R) decision tree that exists in the database. The decision tree forms the basis for all of the budgetary computations that are included in this volume. ***Changes to the decision tree will make the results in the budget reports invalid.*** All pavement treatment unit costs relevant to the street types in the database were updated.

The decision tree lists the treatments and costs selected for preventive maintenance and rehabilitation activities. Each line represents a specific combination of functional classification and surface type.

The preventive maintenance portion of the report is identified as Condition Category I – Very Good. All preventive maintenance treatment listings are assigned only to sections in Condition Category I where the PCI is in between 70 to 90. Street sections with PCI values less than 70 are assigned to treatments listed in Categories II through V.

In the preventive maintenance category (PCI $\geq$ 70), a time sequence is used to identify the appropriate treatment and cost. Each preventive maintenance treatment description consists of three parts: 1) a CRACK treatment, 2) a SURFACE treatment, and 3) a RESTORATION treatment. These three parts allow the user to specify one of three different preventive maintenance treatments depending on the prior maintenance history of the section.

1. The CRACK treatment part can be used to specify the most frequent type of preventive maintenance activity planned (typically crack seals).
2. The SURFACE treatment part can be used to specify more extensive and less frequent preventive maintenance activities, such as chip seals or slurry seals. For example, a crack seal can be specified on a 3-year cycle with a slurry seal specified after seven years.
3. The RESTORATION part can be used to specify a surface restoration treatment (such as an overlay) to be performed after a specified number of surface treatments. For example, after three successive slurry seals, an overlay can be specified instead of another slurry seal.

Rehabilitation treatments are assigned to sections in Condition Categories II through V. Each line is defined by a specific combination of functional classification, surface type, and condition category.

COLUMN	DESCRIPTION
Functional Class	Functional Classification identifying the branch number.
Surface	Surface Type identifying the branch number. Surface Type (AC = AC Pavement, AC/AC = AC Overlay of AC Pavement, AC/PCC = AC Overlay of PCC Pavement, PCC = PCC Pavement, ST = Surface treatment over gravel base/subgrade).
Condition Category	Condition Category (I through V).
Treatment Type	First Row (Crack Treatment) indicates localized treatment (e.g. crack sealing). Second Row (Surface Treatment) indicates surface treatment (e.g. microsurfacing). Third Row (Restoration Treatment) indicates surface restoration (e.g. overlay).
Treatment	Name of treatments from the "Treatment Descriptions" report.
Cost/SqYd, except Seal Cracks in LF	Average unit cost per square yard for each treatment except for "SEAL CRACKS" which is cost per linear feet.
Yrs. Between Crack Seals	First Row - number of years between successive treatment applications specified in the first row (i.e. CRACK treatment).
Yrs. Between Surface Seals	Second Row - number of years between successive treatment applications specified in the second row (i.e. SURFACE treatment).
# of Surface Seals before Overlay	Number of times that the treatment application in the second row (i.e. SURFACE treatment) will be performed prior to performing the treatment application in the third row.

Treatments highlighted in yellow indicated that a specific functional class and surface combination does not exist within the City (i.e. an AC overlay of PCC pavement arterial street, a surface-treated collector street, etc.). Therefore, treatments for these functional class and surface combination will be "Do Nothing".

Treatment Description:

- ***Seal Cracks*** – Crack sealing on cracks greater than ¼-inch protects the pavement against infiltration of water into aggregate base and subgrade.

- ***Rubberized Emulsion Aggregate Slurry (REAS)*** – A slurry seal is a very common preventative maintenance treatment used to extend the life of good condition pavements. REAS fills non-active cracks, seal raveled pavements, help seal and prevent against future moisture intrusion into the pavement base and subgrade, improve skid resistance, and provide a uniform surface texture with aesthetic appeal.

- ***Microsurfacing*** – Microsurfacing is a mixture of high-quality aggregates and polymer-modified asphalt emulsion and can be regarded as "enhanced" slurry seal. Similar to REAS, Microsurfacing inhibits raveling and surface oxidation, fill ruts and minor surface irregularities, and improve surface friction.

- ***Asphalt Rubber Hot Mix (ARHM) Overlay –*** Unlike regular AC overlay, this treatment uses rubberized hot mix asphalt as the overlay material. After nearly 20 years of experience in the State of California, it has been reported that ARHM has longer lasting durability and is more resistance to reflective cracking.

- ***Base Repairs –*** In conjunction with overlays treatment, it is recommended that areas with severe structural distresses receive base repairs before placement of the overlay. Base repairs allow the required overlay thickness to be reduced. Deflection measurements from areas of high distress are naturally higher than in areas of minimal distress. By repairing these areas, the deflection values can be assumed to be similar to the average of the project.

- ***Reconstruction –*** Pavement reconstruction similar to conventional overlays but involves removing and replacing both the AC structure and aggregate base (AB). It generally applies on pavements in very poor/failed condition with high structural deficiencies.

Note that the treatments assigned to each section should not be blindly followed in preparing a street maintenance program. Engineering judgment and project level analysis should be applied to ensure that the treatment is appropriate and cost effective for the section.

City of Burbank

Decision Tree

Printed: 10/24/2017

Functional Class	Surface	Condition Category	Treatment Type	Treatment	Cost/Sq Yd, except Seal Cracks in LF:	Yrs Between Crack Seals	Yrs Between Surface Seals	# of Surface Seals before Overlay
Arterial	AC	I - Very Good	Crack Treatment	SEAL CRACKS	$1.00	3		
			Surface Treatment	MICROSURFACING	$4.25		7	
			Restoration Treatment	THIN ARHM OVERLAY AND CRACK SEAL	$12.50			3
		II - Good, Non-Load Related		THIN ARHM OVERLAY AND CRACK SEAL	$12.50			
		III - Good, Load Related		THIN ARHM OVERLAY AND BASE REPAIRS	$15.25			
		IV - Poor		THICK ARHM OVERLAY AND BASE REPAIRS	$25.50			
		V - Very Poor		RECONSTRUCT SURFACE (AC)	$57.00			
	AC/AC	I - Very Good	Crack Treatment	SEAL CRACKS	$1.00	3		
			Surface Treatment	MICROSURFACING	$4.25		7	
			Restoration Treatment	THIN ARHM OVERLAY AND CRACK SEAL	$12.50			3
		II - Good, Non-Load Related		THIN ARHM OVERLAY AND CRACK SEAL	$12.50			
		III - Good, Load Related		THIN ARHM OVERLAY AND BASE REPAIRS	$15.25			
		IV - Poor		THICK ARHM OVERLAY AND BASE REPAIRS	$25.50			
		V - Very Poor		RECONSTRUCT SURFACE (AC)	$57.00			
	AC/PCC	I - Very Good	Crack Treatment	DO NOTHING	$0.00	9		
			Surface Treatment	DO NOTHING	$0.00		9	
			Restoration Treatment	DO NOTHING	$0.00			99
		II - Good, Non-Load Related		DO NOTHING	$0.00			
		III - Good, Load Related		DO NOTHING	$0.00			
		IV - Poor		DO NOTHING	$0.00			
		V - Very Poor		DO NOTHING	$0.00			

Functional Class and Surface combination not used

City of Burbank

Decision Tree

Printed: 10/24/2017

Functional Class	Surface	Condition Category	Treatment Type	Treatment	Cost/Sq Yd, except Seal Cracks in LF:	Yrs Between Crack Seals	Yrs Between Surface Seals	# of Surface Seals before Overlay
Arterial	PCC	I - Very Good	Crack Treatment	DO NOTHING	$0.00	9		
			Surface Treatment	DO NOTHING	$0.00		99	
			Restoration Treatment	DO NOTHING	$0.00			100
		II - Good, Non-Load Related		DO NOTHING	$0.00			
		III - Good, Load Related		25% SLAB REPLACEMENT	$25.00			
		IV - Poor		50% SLAB REPLACEMENT	$50.00			
		V - Very Poor		RECONSTRUCT SURFACE (PCC)	$100.00			
	ST	I - Very Good	Crack Treatment	DO NOTHING	$0.00	9		
			Surface Treatment	DO NOTHING	$0.00		9	
			Restoration Treatment	DO NOTHING	$0.00			99
		II - Good, Non-Load Related		DO NOTHING	$0.00			
		III - Good, Load Related		DO NOTHING	$0.00			
		IV - Poor		DO NOTHING	$0.00			
		V - Very Poor		DO NOTHING	$0.00			

Functional Class and Surface combination not used

City of Burbank

Decision Tree

Printed: 10/24/2017

Functional Class	Surface	Condition Category	Treatment Type	Treatment	Cost/Sq Yd, except Seal Cracks in LF:	Yrs Between Crack Seals	Yrs Between Surface Seals	# of Surface Seals before Overlay
Collector	AC	I - Very Good	Crack Treatment	SEAL CRACKS	$1.00	3		
			Surface Treatment	MICROSURFACING	$3.75		7	
			Restoration Treatment	THIN ARHM OVERLAY AND CRACK SEAL	$12.00			3
		II - Good, Non-Load Related		MICROSURFACING AND CRACK SEAL	$4.25		7	
		III - Good, Load Related		THIN ARHM OVERLAY AND BASE REPAIRS	$15.00			
		IV - Poor		THIN ARHM OVERLAY, LEVELING COURSE AND BASE REPAIR	$21.50			
		V - Very Poor		RECONSTRUCT SURFACE (AC)	$55.00			
	AC/AC	I - Very Good	Crack Treatment	SEAL CRACKS	$1.00	3		
			Surface Treatment	MICROSURFACING	$3.75		7	
			Restoration Treatment	THIN ARHM OVERLAY AND CRACK SEAL	$12.00			3
		II - Good, Non-Load Related		MICROSURFACING AND CRACK SEAL	$4.25		7	
		III - Good, Load Related		THIN ARHM OVERLAY AND BASE REPAIRS	$15.00			
		IV - Poor		THIN ARHM OVERLAY, LEVELING COURSE AND BASE REPAIR	$21.50			
		V - Very Poor		RECONSTRUCT SURFACE (AC)	$55.00			
	AC/PCC	I - Very Good	Crack Treatment	DO NOTHING	$0.00	9		
			Surface Treatment	DO NOTHING	$0.00		9	
			Restoration Treatment	DO NOTHING	$0.00			99
		II - Good, Non-Load Related		DO NOTHING	$0.00			
		III - Good, Load Related		DO NOTHING	$0.00			
		IV - Poor		DO NOTHING	$0.00			
		V - Very Poor		DO NOTHING	$0.00			

Functional Class and Surface combination not used

City of Burbank

Decision Tree

Printed: 10/24/2017

Functional Class	Surface	Condition Category	Treatment Type	Treatment	Cost/Sq Yd, except Seal Cracks in LF:	Yrs Between Crack Seals	Yrs Between Surface Seals	# of Surface Seals before Overlay
Collector	PCC	I - Very Good	Crack Treatment	DO NOTHING	$0.00	9		
			Surface Treatment	DO NOTHING	$0.00		9	
			Restoration Treatment	DO NOTHING	$0.00			99
		II - Good, Non-Load Related		DO NOTHING	$0.00			
		III - Good, Load Related		25% SLAB REPLACEMENT	$23.00			
		IV - Poor		50% SLAB REPLACEMENT	$47.00			
		V - Very Poor		RECONSTRUCT SURFACE (PCC)	$95.00			
	ST	I - Very Good	Crack Treatment	DO NOTHING	$0.00	9		
			Surface Treatment	DO NOTHING	$0.00		9	
			Restoration Treatment	DO NOTHING	$0.00			99
		II - Good, Non-Load Related		DO NOTHING	$0.00			
		III - Good, Load Related		DO NOTHING	$0.00			
		IV - Poor		DO NOTHING	$0.00			
		V - Very Poor		DO NOTHING	$0.00			

Functional Class and Surface combination not used

City of Burbank

Decision Tree

Printed: 10/24/2017

Functional Class	Surface	Condition Category	Treatment Type	Treatment	Cost/Sq Yd, except Seal Cracks in LF:	Yrs Between Crack Seals	Yrs Between Surface Seals	# of Surface Seals before Overlay
Residential/Local	AC	I - Very Good	Crack Treatment	SEAL CRACKS	$1.00	3		
			Surface Treatment	REAS	$3.25		7	
			Restoration Treatment	THIN ARHM OVERLAY AND CRACK SEAL	$11.50			3
		II - Good, Non-Load Related		REAS AND CRACK SEAL	$3.50			
		III - Good, Load Related		THIN ARHM OVERLAY AND BASE REPAIRS	$12.25			
		IV - Poor		THIN ARHM OVERLAY, LEVELING COURSE AND BASE REPAIR	$20.50			
		V - Very Poor		RECONSTRUCT SURFACE (AC)	$29.50			
	AC/AC	I - Very Good	Crack Treatment	SEAL CRACKS	$1.00	3		
			Surface Treatment	REAS	$3.25		7	
			Restoration Treatment	THIN ARHM OVERLAY AND CRACK SEAL	$11.50			3
		II - Good, Non-Load Related		REAS AND CRACK SEAL	$3.50		7	
		III - Good, Load Related		THIN ARHM OVERLAY AND BASE REPAIRS	$12.25			
		IV - Poor		THIN ARHM OVERLAY, LEVELING COURSE AND BASE REPAIR	$20.50			
		V - Very Poor		RECONSTRUCT SURFACE (AC)	$29.50			
	AC/PCC	I - Very Good	Crack Treatment	SEAL CRACKS	$1.00	3		
			Surface Treatment	REAS	$3.25		7	
			Restoration Treatment	THIN ARHM OVERLAY AND CRACK SEAL	$11.50			3
		II - Good, Non-Load Related		REAS AND CRACK SEAL	$3.50		7	
		III - Good, Load Related		THIN ARHM OVERLAY AND BASE REPAIRS	$12.25			
		IV - Poor		THIN ARHM OVERLAY, LEVELING COURSE AND BASE REPAIR	$20.50			
		V - Very Poor		RECONSTRUCT SURFACE (AC)	$29.50			

Functional Class and Surface combination not used

City of Burbank

Decision Tree

Printed: 10/24/2017

Functional Class	Surface	Condition Category	Treatment Type	Treatment	Cost/Sq Yd, except Seal Cracks in LF:	Yrs Between Crack Seals	Yrs Between Surface Seals	# of Surface Seals before Overlay
Residential/Local	PCC	I - Very Good	Crack Treatment	DO NOTHING	$0.00	9		
			Surface Treatment	DO NOTHING	$0.00		9	
			Restoration Treatment	DO NOTHING	$0.00			99
		II - Good, Non-Load Related		DO NOTHING	$0.00			
		III - Good, Load Related		25% SLAB REPLACEMENT	$20.00			
		IV - Poor		50% SLAB REPLACEMENT	$45.00			
		V - Very Poor		RECONSTRUCT SURFACE (PCC)	$90.00			
	ST	I - Very Good	Crack Treatment	DO NOTHING	$0.00	9		
			Surface Treatment	DO NOTHING	$0.00		9	
			Restoration Treatment	DO NOTHING	$0.00			99
		II - Good, Non-Load Related		DO NOTHING	$0.00			
		III - Good, Load Related		DO NOTHING	$0.00			
		IV - Poor		DO NOTHING	$0.00			
		V - Very Poor		DO NOTHING	$0.00			

Functional Class and Surface combination not used

City of Burbank

Decision Tree

Printed: 10/24/2017

Functional Class	Surface	Condition Category	Treatment Type	Treatment	Cost/Sq Yd, except Seal Cracks in LF:	Yrs Between Crack Seals	Yrs Between Surface Seals	# of Surface Seals before Overlay
Other	AC	I - Very Good	Crack Treatment	DO NOTHING	$0.00	9		
			Surface Treatment	DO NOTHING	$0.00		9	
			Restoration Treatment	DO NOTHING	$0.00			99
		II - Good, Non-Load Related		DO NOTHING	$0.00			
		III - Good, Load Related		DEEP PATCH	$0.50			
		IV - Poor		DEEP PATCH	$1.50			
		V - Very Poor		RECONSTRUCT SURFACE (PCC)	$90.00			
	AC/AC	I - Very Good	Crack Treatment	DO NOTHING	$0.00	9		
			Surface Treatment	DO NOTHING	$0.00		9	
			Restoration Treatment	DO NOTHING	$0.00			99
		II - Good, Non-Load Related		DO NOTHING	$0.00			
		III - Good, Load Related		DEEP PATCH	$0.50			
		IV - Poor		DEEP PATCH	$1.50			
		V - Very Poor		RECONSTRUCT SURFACE (PCC)	$90.00			
	AC/PCC	I - Very Good	Crack Treatment	DO NOTHING	$0.00	9		
			Surface Treatment	DO NOTHING	$0.00		9	
			Restoration Treatment	DO NOTHING	$0.00			99
		II - Good, Non-Load Related		DO NOTHING	$0.00			
		III - Good, Load Related		DEEP PATCH	$0.50			
		IV - Poor		DEEP PATCH	$1.50			
		V - Very Poor		RECONSTRUCT SURFACE (PCC)	$90.00			

Functional Class and Surface combination not used

City of Burbank

Decision Tree

Printed: 10/24/2017

Functional Class	Surface	Condition Category	Treatment Type	Treatment	Cost/Sq Yd, except Seal Cracks in LF:	Yrs Between Crack Seals	Yrs Between Surface Seals	# of Surface Seals before Overlay
Other	PCC	I - Very Good	Crack Treatment	DO NOTHING	$0.00	9		
			Surface Treatment	DO NOTHING	$0.00		9	
			Restoration Treatment	DO NOTHING	$0.00			99
		II - Good, Non-Load Related		DO NOTHING	$0.00			
		III - Good, Load Related		25% SLAB REPLACEMENT	$20.00			
		IV - Poor		50% SLAB REPLACEMENT	$45.00			
		V - Very Poor		RECONSTRUCT SURFACE (PCC)	$90.00			
	ST	I - Very Good	Crack Treatment	DO NOTHING	$0.00	9		
			Surface Treatment	DO NOTHING	$0.00		9	
			Restoration Treatment	DO NOTHING	$0.00			99
		II - Good, Non-Load Related		DO NOTHING	$0.00			
		III - Good, Load Related		DO NOTHING	$0.00			
		IV - Poor		DO NOTHING	$0.00			
		V - Very Poor		DO NOTHING	$0.00			

Functional Class and Surface combination not used

Appendix D

Budget Needs

I. Projected PCI/Cost Summary

II. Rehabilitation Treatment/Cost Summary

III. Preventive Maintenance Treatment/Cost Summary

City of Burbank

Needs - Projected PCI/Cost Summary

Inflation Rate = 3.00 %

Printed: 10/24/2017

Year	PCI Treated	PCI Untreated	PM Cost	Rehab Cost	Cost
2017	79	56	$1,850,177	$74,189,066	$76,039,243
2018	79	53	$483,567	$14,385,159	$14,868,726
2019	80	51	$1,245,218	$12,257,143	$13,502,361
2020	82	48	$966,374	$12,796,478	$13,762,852
2021	83	46	$367,288	$9,919,249	$10,286,537
2022	83	43	$790,430	$8,787,646	$9,578,076
2023	84	41	$1,057,526	$5,785,936	$6,843,462
2024	86	39	$9,894,924	$5,114,029	$15,008,953
2025	87	37	$2,437,298	$4,059,882	$6,497,180
2026	86	35	$3,307,797	$433,633	$3,741,430

% PM	PM Total Cost	Rehab Total Cost	Total Cost
13.17%	$22,400,599	$147,728,221	$170,128,820

City of Burbank

Needs - Rehabilitation Treatment/Cost Summary

Inflation Rate = 3.00 % Printed: 10/24/2017

Treatment	Year		Area Treated		Cost
25% SLAB REPLACEMENT	2017		41,086.67	sq.yd.	$882,780
	2020		10,073.78	sq.yd.	$244,109
	2022		2,229.33	sq.yd.	$64,611
		Total	53,389.78	sq.yd.	$1,191,500
50% SLAB REPLACEMENT	2017		28,256.56	sq.yd.	$1,296,703
	2018		5,724	sq.yd.	$272,181
	2020		6,392	sq.yd.	$332,416
	2021		6,585.67	sq.yd.	$333,551
	2022		3,750.78	sq.yd.	$195,669
		Total	50,709	sq.yd.	$2,430,520
MICROSURFACING AND CRACK SEAL	2017		22,756.78	sq.yd.	$96,723
	2018		7,147.78	sq.yd.	$31,292
	2019		10,583.44	sq.yd.	$47,722
	2020		2,433.44	sq.yd.	$11,302
	2022		4,161.22	sq.yd.	$20,503
	2024		1,473.78	sq.yd.	$7,704
	2025		2,336.33	sq.yd.	$12,580
	2026		10,583.44	sq.yd.	$58,690
		Total	61,476.22	sq.yd.	$286,516
REAS AND CRACK SEAL	2017		59,118.22	sq.yd.	$206,928
	2018		2,653.56	sq.yd.	$9,567
	2019		25,495.44	sq.yd.	$94,674
	2020		19,684.89	sq.yd.	$75,288
	2022		1,107.33	sq.yd.	$4,493
	2023		17,390.44	sq.yd.	$72,683
		Total	125,449.89	sq.yd.	$463,633
RECONSTRUCT SURFACE (PCC)	2017		275,695.67	sq.yd.	$24,812,610
	2018		12,324.33	sq.yd.	$1,142,472
	2019		8,393.44	sq.yd.	$801,419
	2020		3,910.22	sq.yd.	$384,555
	2021		5,809.78	sq.yd.	$588,509
	2022		11,354.44	sq.yd.	$1,184,667
	2023		6,241.67	sq.yd.	$670,761
	2024		3,458.11	sq.yd.	$382,777
	2025		4,688.89	sq.yd.	$534,579
	2026		1,420	sq.yd.	$176,014
		Total	333,296.56	sq.yd.	$30,678,363
THICK ARHM OVERLAY AND BASE REPAIRS	2017		210,256.11	sq.yd.	$5,361,557
	2018		65,630.44	sq.yd.	$1,723,792
	2019		37,760.44	sq.yd.	$1,021,537
		Total	313,647	sq.yd.	$8,106,886
THIN ARHM OVERLAY AND BASE REPAIRS	2017		222,335.44	sq.yd.	$3,267,950
	2018		30,733.89	sq.yd.	$459,942

City of Burbank

Needs - Rehabilitation Treatment/Cost Summary

Inflation Rate = 3.00 % Printed: 10/24/2017

Treatment	Year		Area Treated		Cost
	2019		79,426.11	sq.yd.	$1,236,783
	2020		5,732.89	sq.yd.	$76,742
	2025		4,027.11	sq.yd.	$76,522
	2026		2,729.33	sq.yd.	$43,625
		Total	344,984.78	sq.yd.	$5,161,564
THIN ARHM OVERLAY AND CRACK SEAL	2017		32,178.89	sq.yd.	$402,241
	2018		2,786.22	sq.yd.	$35,873
		Total	34,965.11	sq.yd.	$438,114
THIN ARHM OVERLAY, LEVELING COURSE AND BASE REPAIR	2017		543,462.33	sq.yd.	$11,235,446
	2018		72,663.33	sq.yd.	$1,561,326
	2019		50,463.89	sq.yd.	$1,113,329
	2020		40,150.56	sq.yd.	$899,415
	2021		1,491.22	sq.yd.	$36,086
	2023		8,909.78	sq.yd.	$227,324
	2024		11,609.22	sq.yd.	$306,977
	2025		3,328.89	sq.yd.	$90,666
	2026		4,811.44	sq.yd.	$134,975
		Total	736,890.67	sq.yd.	$15,605,544
DEEP PATCH	2017		47,100.11	sq.yd.	$59,705
	2018		13,913.67	sq.yd.	$9,989
	2019		22,758.22	sq.yd.	$30,529
	2020		21,931.89	sq.yd.	$25,691
	2021		20,935.56	sq.yd.	$24,970
	2022		11,381.11	sq.yd.	$10,419
	2023		29,983.89	sq.yd.	$38,921
	2024		27,151.44	sq.yd.	$36,724
	2025		29,993.56	sq.yd.	$39,599
	2026		26,955.11	sq.yd.	$20,329
		Total	252,104.56	sq.yd.	$296,876
RECONSTRUCT SURFACE (AC)	2017		676,333	sq.yd.	$26,566,423
	2018		210,953.89	sq.yd.	$9,138,725
	2019		174,661.44	sq.yd.	$7,911,150
	2020		232,223	sq.yd.	$10,746,960
	2021		192,600.78	sq.yd.	$8,936,133
	2022		156,537.78	sq.yd.	$7,307,284
	2023		112,640.56	sq.yd.	$4,776,247
	2024		120,718.67	sq.yd.	$4,379,847
	2025		88,465.33	sq.yd.	$3,305,936
		Total	1,965,134.44	sq.yd.	$83,068,705

Total Cost $147,728,221

City of Burbank

Needs - Preventive Maintenance Treatment/Cost Summary

Inflation Rate = 3.00 % Printed: 10/24/2017

Treatment	Year	Area Treated		Cost
MICROSURFACING	2017	314,317.78	sq.yd.	$1,307,275
	2018	70,715.89	sq.yd.	$298,796
	2019	144,812.56	sq.yd.	$629,939
	2020	80,294.33	sq.yd.	$349,225
	2021	65,107	sq.yd.	$290,919
	2022	53,054	sq.yd.	$247,737
	2023	100,626.33	sq.yd.	$484,197
	2024	1,081,539.44	sq.yd.	$5,491,421
	2025	288,058	sq.yd.	$1,495,037
	2026	345,380.56	sq.yd.	$1,846,069
	Total	2,543,905.89		$12,440,615
REAS	2017	166,834.56	sq.yd.	$542,236
	2018	55,195.22	sq.yd.	$184,770
	2019	178,172.11	sq.yd.	$614,359
	2020	165,478.44	sq.yd.	$587,701
	2021	18,719.78	sq.yd.	$68,478
	2022	140,299.22	sq.yd.	$528,626
	2023	133,585.11	sq.yd.	$518,437
	2024	1,097,467.56	sq.yd.	$4,386,879
	2025	223,274.44	sq.yd.	$919,257
	2026	341,384.33	sq.yd.	$1,447,708
	Total	2,520,410.78		$9,798,451
SEAL CRACKS	2017	656.31	ft.	$666
	2018	0.53	ft.	$1
	2019	814.89	ft.	$920
	2020	26,689.34	ft.	$29,448
	2021	6,932.43	ft.	$7,891
	2022	12,002.95	ft.	$14,067
	2023	45,682.46	ft.	$54,892
	2024	13,419.8	ft.	$16,624
	2025	18,027.9	ft.	$23,004
	2026	10,664.89	ft.	$14,020
	Total	134,891.49		$161,533
	Total Quantity	5,199,208.16		$22,400,599

Appendix E

Scenario 1-3

I. Cost Summary

II. Network Condition Summary

City of Burbank

Scenarios - Cost Summary

Interest: 3.00% Inflation: 3.00% Printed: 09/13/2017

Scenario: $3M per year for 10 Years

Year	PM	Budget	Rehabilitation			Preventative Maintenance	Surplus PM	Deferred		Stop Gap
2017	15%	$3,000,000	II	$618,035	Non-Project	$460,347	$0	$73,048,638	Funded	$0
			III	$1,906,939					Unmet	$924,996
			IV	$4,964	Project	$0				
			V	$0						
			Total	$2,529,938						
			Project	$0						
2018	15%	$3,000,000	II	$55,669	Non-Project	$465,085	$0	$83,125,891	Funded	$0
			III	$1,704,079					Unmet	$216,915
			IV	$758,127	Project	$0				
			V	$0						
			Total	$2,517,875						
			Project	$0						
2019	15%	$3,000,000	II	$94,674	Non-Project	$484,267	$0	$92,346,191	Funded	$0
			III	$1,654,333					Unmet	$178,318
			IV	$761,309	Project	$0				
			V	$0						
			Total	$2,510,316						
			Project	$0						
2020	15%	$3,000,000	II	$108,102	Non-Project	$449,747	$253	$101,690,974	Funded	$0
			III	$1,067,360					Unmet	$213,511
			IV	$1,355,479	Project	$0				
			V	$9,223						
			Total	$2,540,164						
			Project	$0						
2021	15%	$3,000,000	II	$5,983	Non-Project	$488,361	$0	$107,968,391	Funded	$0
			III	$166,272					Unmet	$176,002
			IV	$2,162,372	Project	$0				
			V	$115,093						
			Total	$2,449,720						
			Project	$0						

Year	PM	Budget		Rehabilitation		Preventative Maintenance	Surplus PM	Deferred		Stop Gap
2022	15%	$3,000,000	II	$24,996	Non-Project	$516,935	$0	$119,314,540	Funded	$0
			III	$64,611					Unmet	$1,046,540
			IV	$1,780,095	Project	$0				
			V	$598,865						
			Total	$2,468,567						
			Project	$0						
2023	15%	$3,000,000	II	$85,303	Non-Project	$487,453	$0	$129,978,570	Funded	$0
			III	$153,171					Unmet	$380,549
			IV	$1,184,606	Project	$0				
			V	$1,083,165						
			Total	$2,506,245						
			Project	$0						
2024	15%	$3,000,000	II	$7,704	Non-Project	$496,201	$0	$141,877,267	Funded	$0
			III	$271,021					Unmet	$356,447
			IV	$1,030,239	Project	$0				
			V	$1,186,727						
			Total	$2,495,691						
			Project	$0						
2025	15%	$3,000,000	II	$19,136	Non-Project	$540,045	$0	$155,351,988	Funded	$0
			III	$361,655					Unmet	$422,039
			IV	$735,484	Project	$0				
			V	$1,339,332						
			Total	$2,455,607						
			Project	$0						
2026	15%	$3,000,000	II	$250,875	Non-Project	$517,294	$0	$169,773,156	Funded	$0
			III	$634,552					Unmet	$369,417
			IV	$142,386	Project	$0				
			V	$1,448,968						
			Total	$2,476,781						
			Project	$0						

Summary

Functional Class	Rehabilitation	Prev. Maint.	Funded Stop Gap	Unmet Stop Gap
Arterial	$12,316,996	$2,562,436	$0	$992,556
Collector	$2,230,833	$452,857	$0	$626,077
Other	$0	$0	$0	$572,753
Residential/Local	$10,403,075	$1,890,442	$0	$2,093,348
Grand Total:	$24,950,904	$4,905,735	$0	$4,284,734

City of Burbank

Scenarios - Network Condition Summary

Interest: 3% Inflation: 3% Printed: 09/13/2017

Scenario: $3M per year for 10 Years

Year	Budget	PM	Year	Budget	PM	Year	Budget	PM
2017	$3,000,000	15%	2021	$3,000,000	15%	2025	$3,000,000	15%
2018	$3,000,000	15%	2022	$3,000,000	15%	2026	$3,000,000	15%
2019	$3,000,000	15%	2023	$3,000,000	15%			
2020	$3,000,000	15%	2024	$3,000,000	15%			

Projected Network Average PCI by year

Year	Never Treated	With Selected Treatment	Treated Centerline Miles	Treated Lane Miles
2017	56	57	14.24	35.65
2018	53	55	10.63	28.01
2019	51	54	19.85	50.84
2020	48	52	18.62	49.50
2021	46	51	16.37	42.55
2022	43	49	20.91	53.28
2023	41	48	19.72	53.99
2024	39	47	19.66	52.04
2025	37	46	20.33	54.31
2026	35	45	15.79	44.59

Percent Network Area by Functional Class and Condition Category

Condition in base year 2017, prior to applying treatments.

Condition	Arterial	Collector	Res/Loc	Other	Total
I	12.3%	5.4%	15.6%	2.3%	35.5%
II / III	5.1%	1.8%	4.6%	0.6%	12.0%
IV	8.5%	4.7%	21.7%	1.5%	36.5%
V	2.8%	1.3%	7.2%	4.6%	16.0%
Total	28.7%	13.2%	49.1%	9.1%	100.0%

Condition in year 2017 after schedulable treatments applied.

Condition	Arterial	Collector	Res/Loc	Other	Total
I	13.7%	5.6%	17.4%	2.3%	39.0%
II / III	3.7%	1.6%	2.8%	0.6%	8.6%
IV	8.5%	4.7%	21.7%	1.5%	36.5%
V	2.8%	1.3%	7.2%	4.6%	16.0%
Total	28.7%	13.2%	49.1%	9.1%	100.0%

Condition in year 2026 after schedulable treatments applied.

Condition	Arterial	Collector	Res/Loc	Other	Total
I	17.2%	5.9%	22.7%	1.3%	47.0%
II / III	0.8%	0.3%	0.4%	1.0%	2.4%

IV	0.7%	0.4%	4.1%	1.0%	6.3%
V	10.0%	6.6%	22.0%	5.7%	44.3%
Total	28.7%	13.2%	49.1%	9.1%	100.0%

City of Burbank

Target-Driven Scenarios - Cost Summary

Interest: 3% Inflation: 3% Printed: 09/13/2017

Scenario: PCI 57 - by FC - No Alleys

Objective: Minimum Network Average PCI Target: By Functional Class and Year

Arterial	Value	Collector	Value	Residential/Local	Value	Other	Value
Year 1	63	Year 1	61	Year 1	57	Year 1	
Year 2	63	Year 2	61	Year 2	57	Year 2	
Year 3	63	Year 3	61	Year 3	57	Year 3	
Year 4	63	Year 4	61	Year 4	57	Year 4	
Year 5	63	Year 5	61	Year 5	57	Year 5	
Year 6	63	Year 6	61	Year 6	57	Year 6	
Year 7	63	Year 7	61	Year 7	57	Year 7	
Year 8	63	Year 8	61	Year 8	57	Year 8	
Year 9	63	Year 9	61	Year 9	58	Year 9	
Year 10	63	Year 10	61	Year 10	58	Year 10	

Year		Rehabilitation	Preventive Maintenance		Total Cost	Deferred
2017	II	$577,330	Non-Project	$381,434	$3,447,068	$72,591,847
	III	$1,255,134	Project	$0		
	IV	$1,233,170				
	V	$0				
	Total	$3,065,634				
	Project	$0				
2018	II	$88,464	Non-Project	$786,902	$7,061,557	$79,290,248
	III	$2,482,074	Project	$0		
	IV	$3,704,117				
	V	$0				
	Total	$6,274,655				
	Project	$0				
2019	II	$142,396	Non-Project	$936,042	$7,724,641	$85,530,075
	III	$1,630,802	Project	$0		
	IV	$5,015,401				
	V	$0				
	Total	$6,788,599				
	Project	$0				
2020	II	$115,780	Non-Project	$1,010,362	$7,753,211	$94,036,526
	III	$320,851	Project	$0		
	IV	$6,161,576				
	V	$144,642				
	Total	$6,742,849				
	Project	$0				

Year	Rehabilitation		Preventive Maintenance		Total Cost	Deferred
2021	II	$0	Non-Project	$1,946,173	$7,904,553	$99,350,427
	III	$0	Project	$0		
	IV	$4,742,013				
	V	$1,216,367				
	Total	$5,958,380				
	Project	$0				
2022	II	$24,996	Non-Project	$788,234	$7,196,338	$107,174,636
	III	$64,611	Project	$0		
	IV	$1,093,760				
	V	$5,224,737				
	Total	$6,408,104				
	Project	$0				
2023	II	$72,683	Non-Project	$1,013,587	$6,826,720	$112,259,706
	III	$0	Project	$0		
	IV	$382,796				
	V	$5,357,654				
	Total	$5,813,133				
	Project	$0				
2024	II	$0	Non-Project	$1,091,153	$6,173,187	$118,948,420
	III	$29,966	Project	$0		
	IV	$207,586				
	V	$4,844,482				
	Total	$5,082,034				
	Project	$0				
2025	II	$12,682	Non-Project	$2,549,362	$6,692,427	$124,559,611
	III	$76,522	Project	$0		
	IV	$37,667				
	V	$4,016,194				
	Total	$4,143,065				
	Project	$0				
2026	II	$64,686	Non-Project	$2,815,992	$5,509,353	$130,536,280
	III	$43,625	Project	$0		
	IV	$176,319				
	V	$2,408,731				
	Total	$2,693,361				
	Project	$0				

Summary

Functional Class	Rehabilitation	Prev. Maint.
Arterial	$18,929,240	$5,559,981
Collector	$9,362,630	$2,115,226
Other	$0	$0
Residential/Local	$24,677,944	$5,644,034
Total:	$52,969,814	$13,319,241

Grand Total: $66,289,055

City of Burbank

Target-Driven Scenarios
Network Condition Summary

Interest: 3% Inflation: 3% Printed: 09/13/2017

Scenario: PCI 57 - by FC - No Alleys

Objective: Minimum Network Average PCI Target: By Functional Class and Year

Arterial	Value	Collector	Value	Residential/Local	Value	Other	Value
Year 1	63	Year 1	61	Year 1	57	Year 1	
Year 2	63	Year 2	61	Year 2	57	Year 2	
Year 3	63	Year 3	61	Year 3	57	Year 3	
Year 4	63	Year 4	61	Year 4	57	Year 4	
Year 5	63	Year 5	61	Year 5	57	Year 5	
Year 6	63	Year 6	61	Year 6	57	Year 6	
Year 7	63	Year 7	61	Year 7	57	Year 7	
Year 8	63	Year 8	61	Year 8	57	Year 8	
Year 9	63	Year 9	61	Year 9	58	Year 9	
Year 10	63	Year 10	61	Year 10	58	Year 10	

Projected Network Average PCI by year

Year	Never Treated	With Selected Treatment
2017	56	57
2018	53	57
2019	51	57
2020	48	57
2021	46	57
2022	43	57
2023	41	57
2024	39	57
2025	37	57
2026	35	57

Percent Network Area by Functional Classification and Condition Class

Condition in base year 2017, prior to applying treatments.

Condition Class	Arterial	Collector	Res/Loc	Other	Total
I	12.3%	5.4%	15.6%	2.3%	35.5%
II / III	5.1%	1.8%	4.6%	0.6%	12.0%
IV	8.5%	4.7%	21.7%	1.5%	36.5%
V	2.8%	1.3%	7.2%	4.6%	16.0%
Total	28.7%	13.2%	49.1%	9.1%	100.0%

Condition in year 2017 after schedulable treatments applied.

Condition Class	Arterial	Collector	Res/Loc	Other	Total
I	12.9%	5.4%	18.6%	2.3%	39.3%
II / III	4.4%	1.7%	2.5%	0.6%	9.3%
IV	8.5%	4.7%	20.7%	1.5%	35.5%

V	2.8%	1.3%	7.2%	4.6%	16.0%
Total	28.7%	13.2%	49.1%	9.1%	100.0%

Condition in year 2026 after schedulable treatments applied.

Condition Class	Arterial	Collector	Res/Loc	Other	Total
I	20.7%	9.2%	31.4%	1.3%	62.5%
II / III	0.2%	0.1%	0.4%	1.0%	1.7%
IV	0.0%	0.1%	0.3%	1.0%	1.4%
V	7.8%	3.8%	17.1%	5.7%	34.5%
Total	28.7%	13.2%	49.1%	9.1%	100.0%

City of Burbank

Target-Driven Scenarios - Cost Summary

Interest: 3% Inflation: 3% Printed: 10/19/2017

Scenario: PCI 65

Objective: Minimum Network Average PCI Target: By Year

Year	Value	Year	Value	Year	Value	Year	Value
Year 1	58	Year 2	59	Year 3	60	Year 4	61
Year 5	62	Year 6	63	Year 7	64	Year 8	65
Year 9	65	Year 10	65				

Year		Rehabilitation	Preventive Maintenance		Total Cost	Deferred
2017	II	$609,169	Non-Project	$1,206,179	$5,318,110	$70,720,863
	III	$3,448,543	Project	$0		
	IV	$54,219				
	V	$0				
	Total	$4,111,931				
	Project	$0				
2018	II	$117,568	Non-Project	$683,182	$11,770,770	$71,974,472
	III	$1,194,610	Project	$0		
	IV	$9,775,410				
	V	$0				
	Total	$11,087,588				
	Project	$0				
2019	II	$142,396	Non-Project	$551,675	$10,871,232	$76,619,635
	III	$1,239,635	Project	$0		
	IV	$8,937,526				
	V	$0				
	Total	$10,319,557				
	Project	$0				
2020	II	$86,590	Non-Project	$2,155,701	$10,178,778	$82,420,527
	III	$325,993	Project	$0		
	IV	$2,723,813				
	V	$4,886,681				
	Total	$8,023,077				
	Project	$0				
2021	II	$0	Non-Project	$366,710	$7,786,486	$87,392,666
	III	$5,199	Project	$0		
	IV	$55,857				
	V	$7,358,720				
	Total	$7,419,776				
	Project	$0				

Year		Rehabilitation	Preventive Maintenance		Total Cost	Deferred
2022	II	$24,996	Non-Project	$784,312	$7,884,426	$94,170,099
	III	$69,305	Project	$0		
	IV	$166,331				
	V	$6,839,482				
	Total	$7,100,114				
	Project	$0				
2023	II	$72,683	Non-Project	$1,032,023	$7,596,436	$98,148,939
	III	$7,407	Project	$0		
	IV	$414,310				
	V	$6,070,013				
	Total	$6,564,413				
	Project	$0				
2024	II	$0	Non-Project	$2,634,058	$8,655,950	$100,687,888
	III	$6,698	Project	$0		
	IV	$393,843				
	V	$5,621,351				
	Total	$6,021,892				
	Project	$0				
2025	II	$12,580	Non-Project	$3,229,251	$5,902,208	$106,408,170
	III	$85,241	Project	$0		
	IV	$121,546				
	V	$2,453,590				
	Total	$2,672,957				
	Project	$0				
2026	II	$58,690	Non-Project	$2,962,236	$4,963,702	$110,387,586
	III	$59,859	Project	$0		
	IV	$180,414				
	V	$1,702,503				
	Total	$2,001,466				
	Project	$0				

Summary

Functional Class	Rehabilitation	Prev. Maint.
Arterial	$11,825,217	$7,273,573
Collector	$4,532,931	$2,231,036
Other	$296,876	$0
Residential/Local	$48,667,747	$6,100,718
Total:	$65,322,771	$15,605,327

Grand Total: $80,928,098

City of Burbank

Target-Driven Scenarios
Network Condition Summary

Interest: 3% Inflation: 3% Printed: 10/19/2017

Scenario: PCI 65

Objective: Minimum Network Average PCI Target: By Year

Year	Value	Year	Value	Year	Value	Year	Value
Year 1	58	Year 2	59	Year 3	60	Year 4	61
Year 5	62	Year 6	63	Year 7	64	Year 8	65
Year 9	65	Year 10	65				

Projected Network Average PCI by year

Year	Never Treated	With Selected Treatment
2017	56	58
2018	53	59
2019	51	60
2020	48	61
2021	46	62
2022	43	63
2023	41	64
2024	39	65
2025	37	65
2026	35	65

Percent Network Area by Functional Classification and Condition Class

Condition in base year 2017, prior to applying treatments.

Condition Class	Arterial	Collector	Res/Loc	Other	Total
I	12.3%	5.4%	15.6%	2.3%	35.5%
II / III	5.1%	1.8%	4.6%	0.6%	12.0%
IV	8.5%	4.7%	21.7%	1.5%	36.5%
V	2.8%	1.3%	7.2%	4.6%	16.0%
Total	28.7%	13.2%	49.1%	9.1%	100.0%

Condition in year 2017 after schedulable treatments applied.

Condition Class	Arterial	Collector	Res/Loc	Other	Total
I	15.5%	5.8%	17.0%	2.4%	40.7%
II / III	1.8%	1.4%	3.2%	1.1%	7.5%
IV	8.5%	4.7%	21.7%	0.9%	35.9%
V	2.8%	1.3%	7.2%	4.6%	16.0%
Total	28.7%	13.2%	49.1%	9.1%	100.0%

Condition in year 2026 after schedulable treatments applied.

Condition Class	Arterial	Collector	Res/Loc	Other	Total

I	20.1%	8.1%	42.8%	1.8%	72.8%
II / III	0.2%	0.1%	0.4%	1.7%	2.3%
IV	0.0%	0.1%	0.3%	0.0%	0.4%
V	8.4%	4.9%	5.6%	5.6%	24.5%
Total	28.7%	13.2%	49.1%	9.1%	100.0%

Appendix F

Sections Selected for Treatment

Scenario 3: Average Annual Budget of $8.1 Million

Note: The following list and sections were generated using StreetSaver® computer software.

City of Burbank

Target-Driven Scenarios - Sections Selected for Treatment

Interest: 3.00% Inflation: 3.00% Printed: 10/19/2017

Scenario: PCI 65

Objective: Minimum Network Average PCI Target: By Year

Year	Value	Year	Value	Year	Value	Year	Value
Year 1	58	Year 2	59	Year 3	60	Year 4	61
Year 5	62	Year 6	63	Year 7	64	Year 8	65
Year 9	65	Year 10	65				

Street Name	Begin Location	End Location	Street ID	Section ID	FC	Surface	PCI	Cost	Rating	Treatment
Year: 2017										
3RD ST	SANTA ANITA AV	VERDUGO AV	3RDST	0200	R	AC	78	$5,629	30,072	REAS AND CRACK SEAL
5TH ST	ANGELENO AV	OLIVE AV	5THST	0500	R	AC	72	$4,975	34,594	REAS AND CRACK SEAL
ALAMEDA AV	SUNSET CANYON DR	WATSON ST	ALAMEDAAV	3700	R	AC	73	$4,099	36,288	REAS AND CRACK SEAL
ALAMEDA AV	WATSON ST	CHILTON DR	ALAMEDAAV	3800	R	AC	73	$4,575	36,288	REAS AND CRACK SEAL
ALAMEDA AV	CHILTON DR	BELLEVUE DR	ALAMEDAAV	3900	R	AC	73	$4,562	36,288	REAS AND CRACK SEAL
ALAMEDA AV	BELLEVUE DR	BEL AIRE DR	ALAMEDAAV	4000	R	AC	73	$3,994	36,288	REAS AND CRACK SEAL
ELLIOTT DR	GRISMER AV	KEELER ST	ELLIOTTDR	0100	R	AC	78	$3,203	30,074	REAS AND CRACK SEAL
ELM CT	VARNEY ST	FLOWER ST	ELMCT	0200	R	AC	71	$2,314	33,997	REAS AND CRACK SEAL
FREDERIC ST	MAGNOLIA BLVD	CHANDLER BLVD	FREDERICST	0600	R	AC	73	$17,765	35,511	REAS AND CRACK SEAL
GROTON DR	SCOTT RD	6TH ST	GROTONDR	0100	R	AC	78	$9,946	30,074	REAS AND CRACK SEAL
HOWARD CT	END	VIEWCREST DR	HOWARDCT	0100	R	AC	76	$1,386	29,721	REAS AND CRACK SEAL
IRVING DR	SCOTT RD	6TH ST	IRVINGDR	0200	R	AC	72	$5,654	34,684	REAS AND CRACK SEAL
JAMESTOWN RD	SCOTT RD	6TH ST	JAMESTOWN	0100	R	AC	71	$2,992	34,073	REAS AND CRACK SEAL
KEELER ST	ELLIOTT DR	PEYTON AV	KEELERST	0300	R	AC	71	$3,969	34,070	REAS AND CRACK SEAL
LAMER ST	GLENOAKS BLVD	TULARE AV	LAMERST	1400	R	AC	74	$3,676	37,140	REAS AND CRACK SEAL
LINCOLN ST	BURBANK BLVD	JEFFRIES AV	LINCOLNST	0800	R	AC	78	$8,887	30,253	REAS AND CRACK SEAL
LINCOLN ST	JEFFRIES AV	KITTRIDGE ST	LINCOLNST	0900	R	AC	77	$11,769	29,899	REAS AND CRACK SEAL

** - Treatment from Project Selection

Scenarios Criteria:

Street Name	Begin Location	End Location	Street ID	Section ID	FC	Surface	PCI	Cost	Rating	Treatment
MAPLE ST	HEFFRON DR	OAK ST	MAPLEST	0500	R	AC	77	$7,159	30,068	REAS AND CRACK SEAL
MONTEREY AV	LAMER ST	PARISH PL	MONTEREYAV	1300	R	AC	77	$4,417	29,873	REAS AND CRACK SEAL
MONTEREY AV	ORCHARD DR	REESE PL	MONTEREYAV	1500	R	AC	72	$4,349	35,405	REAS AND CRACK SEAL
MYSTIC VIEW PL	HAVEN WY	END	MYSTICVIEW	0100	R	AC	71	$7,894	34,040	REAS AND CRACK SEAL
ONTARIO ST	MAGNOLIA BLVD	CHANDLER BLVD	ONTARIOST	0400	R	AC	71	$16,722	34,080	REAS AND CRACK SEAL
ONTARIO ST	JEFFRIES AV	VICTORY BLVD	ONTARIOST	0800	R	AC	71	$17,613	34,070	REAS AND CRACK SEAL
PACIFIC AV	LAMER ST	PARISH PL	PACIFICAV	2300	R	AC	78	$4,353	30,226	REAS AND CRACK SEAL
PARKSIDE AV	KEYSTONE ST	LAMER ST	PARKSIDEAV	0200	R	AC	71	$3,213	33,986	REAS AND CRACK SEAL
PEYTON AV	KEYSTONE ST	LAMER ST	PEYTONAV	0100	R	AC	74	$3,662	37,136	REAS AND CRACK SEAL
ROSE ST	MAGNOLIA BLVD	CHANDLER BLVD	ROSEST	1100	R	AC	73	$17,726	36,197	REAS AND CRACK SEAL
SHELTON ST	S END	ALAMEDA AV	SHELTONST	0100	R	AC	76	$5,499	29,717	REAS AND CRACK SEAL
TULARE AV	SAN FERNANDO BLVD (E)	N CDS	TULAREAV	0200	R	AC	75	$3,876	29,485	REAS AND CRACK SEAL
VALLEY ST	EDISON BLVD	JEFFRIES AV	VALLEYST	1000	R	AC	71	$8,207	33,942	REAS AND CRACK SEAL
VIEWCREST DR	END	REYNOLDS DR	VIEWCREST	0100	R	AC	76	$2,843	29,721	REAS AND CRACK SEAL
					Treatment Total			$206,928		
BETHANY RD	KENNETH RD	BEL AIRE DR	BETHANYRD	0600	R	AC	84	$14,811	32,510	REAS
BURBANK BL	CLYBOURN AV	WHITNALL HWY	BURBANKBL	0100	R	AC	83	$2,783	32,718	REAS
BURBANK BL	WHITNALL HWY	ROSE ST	BURBANKBL	0200	R	AC	83	$5,178	32,718	REAS
CHESTNUT ST	LAKE ST	END	CHESTNUTST	0300	R	AC	83	$2,603	32,718	REAS
DE BELL DR	STOUGH CANYON AV	HARVARD RD	DEBELLDR	0100	R	AC	88	$13,807	29,773	REAS
ELMWOOD AV	LAKE ST	FREEWAY	ELMWOODAV	0400	R	AC	83	$4,682	32,718	REAS
HAROLD CIR	SCOTT RD	END	HAROLDCIR	0100	R	AC	85	$1,608	31,810	REAS
HARVARD RD	WILDWOOD CANYON RD	DE BELL DR	HARVARDRD	0800	R	AC	83	$10,913	32,717	REAS
HATTERAS ST	EVERGREEN ST	PASS AV	HATTERASST	0400	R	AC	86	$3,453	31,301	REAS
HATTERAS ST	PASS AV	MAPLE ST	HATTERASST	0500	R	AC	87	$3,456	30,651	REAS
HEFFRON DR	HOLLYWOOD WY	SCREENLAND DR	HEFFRONDR	0400	R	AC	86	$3,438	31,340	REAS
JEFFRIES AV	BRIGHTON ST	LINCOLN ST	JEFFRIESAV	2100	R	AC	82	$4,194	32,818	REAS
KEYSTONE ST	PEYTON AV	WINONA AV	KEYSTONEST	1500	R	AC	82	$9,417	32,810	REAS
KEYSTONE ST	SCOTT RD	TRUDI LN	KEYSTONEST	1900	R	AC	85	$7,839	32,238	REAS
KEYSTONE ST	TRUDI LN	LAMER	KEYSTONEST	2000	R	AC	85	$11,895	32,238	REAS
LAMER ST	KEYSTONE ST	CASTLEMAN LN	LAMERST	1900	R	AC	82	$10,676	32,809	REAS

Street Name	Begin Location	End Location	Street ID	Section ID	FC	Surface	PCI	Cost	Rating	Treatment
LAMER ST	CASTLEMAN LN	ADORNOS WY	LAMERST	2000	R	AC	82	$4,858	32,809	REAS
LINCOLN ST	OAK ST	OLIVE AV	LINCOLNST	0200	R	AC	82	$1,178	32,827	REAS
LINCOLN ST	KITTRIDGE ST	VICTORY BLVD	LINCOLNST	1000	R	AC	84	$10,095	32,262	REAS
LOMITA ST	MAGNOLIA BLVD	CHANDLER BLVD	LOMITAST	0400	R	AC	88	$16,687	29,717	REAS
MC FARLANE AV	CLYBOURN AV	ROSE ST	MCFARLANE	0100	R	AC	86	$9,854	31,362	REAS
OAK ST	SARAH ST	PASS AV	OAKST	0100	R	AC	85	$9,187	31,884	REAS
PARISH PL	VERDUGO AV	CLARK AV	PARISHPL	0600	R	AC	88	$16,137	29,706	REAS
REVAL CT	RAWLINSON CT	FAIRVIEW ST	REVALCT	0200	R	AC	82	$1,665	32,800	REAS
ROSEMARY LN	VERDUGO AV	CLARK AV	ROSEMARYLN	0100	R	AC	85	$18,014	32,230	REAS
ROSE ST	JEFFRIES AV	VICTORY BLVD	ROSEST	1600	R	AC	85	$16,777	31,876	REAS
TULARE AV	HOLLYWOOD WY	PARKING LOT	TULAREAV	0100	R	AC	86	$4,526	31,352	REAS
WALNUT AV	LOCKHEED VIEW DR	DE BELL DR	WALNUTAV	0800	R	AC	86	$8,631	31,303	REAS
					Treatment Total			$228,362		
1ST ST	PALM AV	MAGNOLIA BLVD	1STST	0800	C	AC	100	$40,320	31,220	THIN ARHM OVERLAY AND BASE REPAIRS
3RD ST	PROVIDENCIA AV	SANTA ANITA AV	3RDST	0100	R	AC	100	$19,821	29,634	THIN ARHM OVERLAY AND BASE REPAIRS
6TH ST	ANGELENO AV	OLIVE AV	6THST	0900	C	AC	100	$20,415	30,579	THIN ARHM OVERLAY AND BASE REPAIRS
ALAMEDA AV	LINCOLN ST	MYERS ST	ALAMEDAAV	1700	A	AC	100	$41,592	37,531	THIN ARHM OVERLAY AND BASE REPAIRS
ALAMEDA AV	ORCHARD DR	REESE PL	ALAMEDAAV	2200	A	AC	100	$40,786	40,182	THIN ARHM OVERLAY AND BASE REPAIRS
ALAMEDA AV	REESE PL	SPARKS ST	ALAMEDAAV	2300	A	AC	100	$40,039	40,803	THIN ARHM OVERLAY AND BASE REPAIRS
ALAMEDA AV	SPARKS ST	BEACHWOOD DR	ALAMEDAAV	2400	A	AC	100	$40,687	38,203	THIN ARHM OVERLAY AND BASE REPAIRS
ALAMEDA AV	BEACHWOOD DR	GRIFFITH PARK DR	ALAMEDAAV	2500	A	AC	100	$40,303	38,900	THIN ARHM OVERLAY AND BASE REPAIRS
ALAMEDA AV	MARIPOSA ST	SHELTON ST	ALAMEDAAV	2700	A	AC	100	$39,113	38,203	THIN ARHM OVERLAY AND BASE REPAIRS
ALLEY S/O VICTORY BL	PEPPER ST	HOLLYWOOD WY	AS-VICTORY	1000	C	AC	100	$10,112	31,109	THIN ARHM OVERLAY AND BASE REPAIRS
BUENA VISTA ST	OLIVE AV	VERDUGO AV	BUENAVISTA	0300	A	AC	100	$163,985	39,568	THIN ARHM OVERLAY AND BASE REPAIRS
BUENA VISTA ST	VERDUGO AV	CLARK AV	BUENAVISTA	0400	A	AC	100	$146,804	39,476	THIN ARHM OVERLAY AND BASE REPAIRS
BUENA VISTA ST	CLARK AV	MAGNOLIA BLVD	BUENAVISTA	0500	A	AC	100	$146,572	40,106	THIN ARHM OVERLAY AND BASE REPAIRS

Street Name	Begin Location	End Location	Street ID	Section ID	FC	Surface	PCI	Cost	Rating	Treatment
BUENA VISTA ST	VICTORY BLVD	MONTEREY AV	BUENAVISTA	1100	A	AC	100	$70,372	38,123	THIN ARHM OVERLAY AND BASE REPAIRS
BUENA VISTA ST	MONTEREY AV	PACIFIC AV	BUENAVISTA	1200	A	AC	100	$76,906	36,668	THIN ARHM OVERLAY AND BASE REPAIRS
BUENA VISTA ST	PACIFIC AV	VANOWEN ST	BUENAVISTA	1300	A	AC	100	$53,464	35,908	THIN ARHM OVERLAY AND BASE REPAIRS
BUENA VISTA ST	VANOWEN ST	EMPIRE AV	BUENAVISTA	1400	A	AC	100	$106,276	34,280	THIN ARHM OVERLAY AND BASE REPAIRS
BUENA VISTA ST	WINONA AV	PRIVATE	BUENAVISTA	1900	MiA	AC/AC	100	$43,554	38,665	THIN ARHM OVERLAY AND BASE REPAIRS
BURBANK BL	PASS AV	MAPLE ST	BURBANKBL	0500	A	AC	100	$34,879	35,106	THIN ARHM OVERLAY AND BASE REPAIRS
BURBANK BL	CALIFORNIA ST	ONTARIO ST	BURBANKBL	1300	A	AC	100	$38,107	35,106	THIN ARHM OVERLAY AND BASE REPAIRS
BURBANK BL	LAMER ST	PARISH PL	BURBANKBL	2400	A	AC	100	$32,879	34,274	THIN ARHM OVERLAY AND BASE REPAIRS
CLYBOURN AV	BURBANK BLVD	WHITNALL HWY	CLYBOURNAV	1700	C	AC	100	$24,915	30,156	THIN ARHM OVERLAY AND BASE REPAIRS
EMPIRE AV	UP RR	TERMINAL PARKING LOT	EMPIREAV	0100	MiA	AC	100	$172,581	35,048	THIN ARHM OVERLAY AND BASE REPAIRS
GLENOAKS BL	HARVARD RD	GRINNELL DR	GLENOAKSBL	1200	A	AC	100	$44,497	40,213	THIN ARHM OVERLAY AND BASE REPAIRS
GLENOAKS BL	DELAWARE RD	CORNELL DR	GLENOAKSBL	1600	A	AC	100	$38,990	38,933	THIN ARHM OVERLAY AND BASE REPAIRS
GLENOAKS BL	BIRMINGHAM RD	CAMBRIDGE DR	GLENOAKSBL	2300	A	AC	100	$40,708	36,026	THIN ARHM OVERLAY AND BASE REPAIRS
GLENOAKS BL	CAMBRIDGE DR	DARTMOUTH RD	GLENOAKSBL	2400	A	AC	100	$39,589	36,026	THIN ARHM OVERLAY AND BASE REPAIRS
GLENOAKS BL	DARTMOUTH RD	PEYTON AV	GLENOAKSBL	2500	A	AC	100	$42,609	36,026	THIN ARHM OVERLAY AND BASE REPAIRS
KENNETH RD	OLIVE AV	ORANGE GROVE AV	KENNETHRD	1000	MiA	AC	100	$20,522	37,587	THIN ARHM OVERLAY AND BASE REPAIRS
KENNETH RD	PALM AV	MAGNOLIA BLVD	KENNETHRD	1200	MiA	AC	100	$19,571	38,282	THIN ARHM OVERLAY AND BASE REPAIRS
MAGNOLIA BL	SCREENLAND DR	HOLLYWOOD WY	MAGNOLIABL	0800	A	AC	100	$36,905	34,310	THIN ARHM OVERLAY AND BASE REPAIRS
MAGNOLIA BL	NIAGARA ST	CATALINA ST	MAGNOLIABL	1600	A	AC	100	$36,682	35,139	THIN ARHM OVERLAY AND BASE REPAIRS
MAGNOLIA BL	BRIGHTON ST	LINCOLN ST	MAGNOLIABL	2200	A	AC	100	$37,107	38,152	THIN ARHM OVERLAY AND BASE REPAIRS
MAGNOLIA BL	MYERS ST	KEYSTONE ST	MAGNOLIABL	2400	A	AC	100	$37,248	40,759	THIN ARHM OVERLAY AND BASE REPAIRS
MAGNOLIA BL	VICTORY BLVD	LAKE ST	MAGNOLIABL	3700	A	AC	100	$37,990	35,936	THIN ARHM OVERLAY AND BASE REPAIRS

Street Name	Begin Location	End Location	Street ID	Section ID	FC	Surface	PCI	Cost	Rating	Treatment
MAGNOLIA BL	LAKE ST	MOSS ST	MAGNOLIABL	3800	A	AC	100	$38,247	35,936	THIN ARHM OVERLAY AND BASE REPAIRS
MAGNOLIA BL	MOSS ST	VARNEY ST	MAGNOLIABL	3900	A	AC	100	$44,856	35,936	THIN ARHM OVERLAY AND BASE REPAIRS
OAK ST	HOLLYWOOD WY	CORDOVA ST	OAKST	0600	C	AC	100	$17,820	31,272	THIN ARHM OVERLAY AND BASE REPAIRS
OAK ST	AVON ST	LIMA ST	OAKST	0800	C	AC	100	$18,619	31,272	THIN ARHM OVERLAY AND BASE REPAIRS
OLIVE AV	CITY LIMIT	LAKESIDE DR	OLIVEAV	0100	A	AC	100	$25,653	40,208	THIN ARHM OVERLAY AND BASE REPAIRS
OLIVE AV	MAPLE ST	KENWOOD ST	OLIVEAV	0600	A	AC	100	$41,941	37,534	THIN ARHM OVERLAY AND BASE REPAIRS
PACIFIC AV	FREDERIC ST	BUENA VISTA ST	PACIFICAV	1700	C	AC	100	$15,549	31,281	THIN ARHM OVERLAY AND BASE REPAIRS
SAN FERNANDO BL	DELAWARE RD	CORNELL DR	SNFRNANDO	1800	A	AC	100	$42,792	40,751	THIN ARHM OVERLAY AND BASE REPAIRS
SAN FERNANDO BL	CORNELL DR	BETHANY RD	SNFRNANDO	1900	A	AC	100	$44,815	38,142	THIN ARHM OVERLAY AND BASE REPAIRS
SAN FERNANDO BL	BETHANY RD	SCOTT RD	SNFRNANDO	2000	A	AC	100	$60,543	40,751	THIN ARHM OVERLAY AND BASE REPAIRS
VALLEY ST	TOLUCA PARK DR	CLARK AV	VALLEYST	0400	R	AC	100	$51,686	30,324	THIN ARHM OVERLAY AND BASE REPAIRS
VANOWEN ST	LIMA ST	ONTARIO ST	VANOWENST	0500	MiA	AC	100	$77,438	38,166	THIN ARHM OVERLAY AND BASE REPAIRS
VANOWEN ST	ONTARIO ST	FAIRVIEW ST	VANOWENST	0600	MiA	AC	100	$36,980	39,516	THIN ARHM OVERLAY AND BASE REPAIRS
VANOWEN ST	FAIRVIEW ST	NIAGARA ST	VANOWENST	0700	MiA	AC	100	$36,287	38,166	THIN ARHM OVERLAY AND BASE REPAIRS
VANOWEN ST	NIAGARA ST	CATALINA ST	VANOWENST	0800	MiA	AC	100	$36,634	37,471	THIN ARHM OVERLAY AND BASE REPAIRS
VANOWEN ST	CATALINA ST	NAOMI ST	VANOWENST	0900	MiA	AC	100	$36,343	38,862	THIN ARHM OVERLAY AND BASE REPAIRS
VANOWEN ST	NAOMI ST	FREDERIC ST	VANOWENST	1000	MiA	AC	100	$37,375	37,471	THIN ARHM OVERLAY AND BASE REPAIRS
WALNUT AV	SUNSET CANYON DR	LOCKHEED VIEW DR	WALNUTAV	0700	C	AC	100	$146,835	29,257	THIN ARHM OVERLAY AND BASE REPAIRS
					Treatment Total			$2,687,313		
GLENOAKS BL	PALM AV	MAGNOLIA BLVD	GLENOAKSBL	0800	A	AC	100	$34,774	46,647	THIN ARHM OVERLAY AND CRACK SEAL
MAGNOLIA BL	LIMA ST	CALIFORNIA ST	MAGNOLIABL	1200	A	AC	100	$30,700	47,395	THIN ARHM OVERLAY AND CRACK SEAL
OLIVE AV	LAKESIDE DR	HOOD AV	OLIVEAV	0200	A	AC	100	$26,389	48,283	THIN ARHM OVERLAY AND CRACK SEAL

Street Name	Begin Location	End Location	Street ID	Section ID	FC	Surface	PCI	Cost	Rating	Treatment
OLIVE AV	PRIVATE	TOLUCA LAKE AV	OLIVEAV	0400	A	AC	100	$37,862	47,492	THIN ARHM OVERLAY AND CRACK SEAL
OLIVE AV	HOLLYWOOD WY	RIVERSIDE DR	OLIVEAV	0900	A	AC	100	$40,352	46,641	THIN ARHM OVERLAY AND CRACK SEAL
PASS AV	RIVERSIDE DR	ALAMEDA AV	PASSAV	0400	MiA	AC	100	$21,210	44,870	THIN ARHM OVERLAY AND CRACK SEAL
RIVERSIDE DR	ROSE ST	ALAMEDA AV	RIVERSIDE	0300	MiA	AC	100	$36,712	49,805	THIN ARHM OVERLAY AND CRACK SEAL
SAN FERNANDO BL	SANTA ANITA AV	VERDUGO AV	SNFRNANDO	0700	A	AC	100	$31,839	42,927	THIN ARHM OVERLAY AND CRACK SEAL
SAN FERNANDO BL	ANDOVER DR	GRISMER AV	SNFRNANDO	2200	A	AC	100	$51,800	45,686	THIN ARHM OVERLAY AND CRACK SEAL
VICTORY BL	FREDERIC ST	BUENA VISTA ST	VICTORYBL	2000	A	AC	100	$34,284	43,012	THIN ARHM OVERLAY AND CRACK SEAL
VICTORY PL	BURBANK BLVD	LAKE ST	VICTORYPL	0100	MiA	AC	100	$56,319	46,527	THIN ARHM OVERLAY AND CRACK SEAL
					Treatment Total			$402,241		
ALAMEDA AV	HOLLYWOOD WY	CORDOVA ST	ALAMEDAAV	0500	A	AC	84	$12,316	36,528	MICROSURFACING
ALAMEDA AV	OLIVE AV	NIAGARA ST	ALAMEDAAV	1000	A	AC	84	$23,085	36,528	MICROSURFACING
ALAMEDA AV	NAOMI ST	FREDERIC ST	ALAMEDAAV	1300	A	AC	90	$11,810	30,513	MICROSURFACING
ALAMEDA AV	FREDERIC ST	BUENA VISTA ST	ALAMEDAAV	1400	A	AC	89	$11,818	31,971	MICROSURFACING
ALAMEDA AV	EDISON RD	LINCOLN ST	ALAMEDAAV	1600	A	AC	89	$12,025	31,971	MICROSURFACING
ALAMEDA AV	MYERS ST	KEYSTONE ST	ALAMEDAAV	1800	A	AC	85	$11,400	36,110	MICROSURFACING
ALAMEDA AV	KEYSTONE ST	LAMER ST	ALAMEDAAV	1900	A	AC	84	$11,379	36,521	MICROSURFACING
ALAMEDA AV	LAMER ST	PARISH PL	ALAMEDAAV	2000	A	AC	83	$11,075	36,831	MICROSURFACING
ALAMEDA AV	FLOWER ST	SAN FERNANDO BLVD	ALAMEDAAV	3500	A	AC	85	$49,447	36,091	MICROSURFACING
ALAMEDA AV	GLENOAKS BL (W)	SAN FERNANDO BLVD	ALAMEDAAV	3600	A	AC	83	$29,361	36,831	MICROSURFACING
BEL AIRE DR	ALAMEDA AV	ELMWOOD AV	BELAIREDR	0100	C	AC	88	$7,873	31,808	MICROSURFACING
BEL AIRE DR	PROVIDENCIA AV	SANTA ANITA AV	BELAIREDR	0400	C	AC	84	$4,915	30,839	MICROSURFACING
BEL AIRE DR	TUJUNGA AV	ANGELENO AV	BELAIREDR	0700	C	AC	84	$5,133	30,839	MICROSURFACING
BEL AIRE DR	OLIVE AV	ORANGE GROVE AV	BELAIREDR	0900	C	AC	86	$5,168	31,551	MICROSURFACING
BUENA VISTA ST	RIVERSIDE DR	ALAMEDA AV	BUENAVISTA	0100	A	AC	89	$47,749	31,965	MICROSURFACING
BUENA VISTA ST	JEFFRIES AV	KITTRIDGE ST	BUENAVISTA	0900	A	AC	89	$20,502	33,108	MICROSURFACING
BUENA VISTA ST	EMPIRE AV	KENMERE AV	BUENAVISTA	1500	A	AC	84	$20,781	36,678	MICROSURFACING
BUENA VISTA ST	KENMERE AV	THORNTON AV	BUENAVISTA	1600	A	AC	89	$19,734	31,794	MICROSURFACING
BURBANK BL	ROSE ST	EVERGREEN ST	BURBANKBL	0300	A	AC	84	$11,044	36,678	MICROSURFACING

Street Name	Begin Location	End Location	Street ID	Section ID	FC	Surface	PCI	Cost	Rating	Treatment
BURBANK BL	EDISON BLVD	HOLLYWOOD WY	BURBANKBL	0900	A	AC	84	$9,849	36,678	MICROSURFACING
BURBANK BL	AVON ST	LIMA ST	BURBANKBL	1100	A	AC	84	$10,491	36,678	MICROSURFACING
BURBANK BL	FAIRVIEW ST	NIAGARA ST	BURBANKBL	1500	A	AC	89	$10,359	33,108	MICROSURFACING
BURBANK BL	NIAGARA ST	CATALINA ST	BURBANKBL	1600	A	AC	83	$16,589	36,828	MICROSURFACING
BURBANK BL	BUENA VISTA ST	BRIGHTON ST	BURBANKBL	1900	A	AC	90	$10,456	30,300	MICROSURFACING
BURBANK BL	BRIGHTON ST	LINCOLN ST	BURBANKBL	2000	A	AC	83	$10,098	36,828	MICROSURFACING
BURBANK BL	KEYSTONE ST	LAMER ST	BURBANKBL	2300	A	AC	84	$9,319	36,500	MICROSURFACING
BURBANK BL	REESE PL	DOAN DR	BURBANKBL	2700	A	AC	83	$9,132	36,828	MICROSURFACING
BURBANK BL	DOAN DR	SPARKS ST	BURBANKBL	2800	A	AC	87	$9,444	34,951	MICROSURFACING
BURBANK BL	SPARKS ST	BEACHWOOD DR	BURBANKBL	2900	A	AC	89	$8,804	33,100	MICROSURFACING
BURBANK BL	BEACHWOOD DR	GRIFFITH PARK DR	BURBANKBL	3000	A	AC	83	$9,475	36,828	MICROSURFACING
BURBANK BL	GRIFFITH PARK DR	MARIPOSA ST	BURBANKBL	3100	A	AC	88	$8,914	34,081	MICROSURFACING
BURBANK BL	MARIPOSA ST	VICTORY BLVD	BURBANKBL	3200	A	AC	89	$22,433	31,786	MICROSURFACING
CLYBOURN AV	WHITNALL HWY	HATTERAS ST	CLYBOURNAV	1800	C	AC	84	$12,307	30,850	MICROSURFACING
CLYBOURN AV	OXNARD ST	EDISON BLVD	CLYBOURNAV	2100	C	AC	88	$2,775	31,809	MICROSURFACING
CLYBOURN AV	EDISON BLVD	JEFFRIES AV	CLYBOURNAV	2200	C	AC	83	$6,092	30,557	MICROSURFACING
CLYBOURN AV	JEFFRIES AV	VICTORY BLVD	CLYBOURNAV	2300	C	AC	88	$17,985	31,923	MICROSURFACING
GLENOAKS BL	SPARKS ST	REESE PL	GLENOAKSBL	3000	A	AC	83	$10,812	36,832	MICROSURFACING
GLENOAKS BL	LAMER ST	TULARE AV	GLENOAKSBL	3400	A	AC	88	$15,457	34,193	MICROSURFACING
GLENOAKS BL	TULARE AV	MYERS ST	GLENOAKSBL	3500	A	AC	85	$12,033	36,116	MICROSURFACING
GLENOAKS BL	MYERS ST	LINCOLN ST	GLENOAKSBL	3600	A	AC	89	$10,437	33,281	MICROSURFACING
GLENOAKS BL	LINCOLN ST	BRIGHTON ST	GLENOAKSBL	3700	A	AC	88	$10,273	34,193	MICROSURFACING
GLENOAKS BL	BRIGHTON ST	BUENA VISTA ST	GLENOAKSBL	3800	A	AC	86	$10,946	35,706	MICROSURFACING
GLENOAKS BL	BUENA VISTA ST	FREDERIC ST	GLENOAKSBL	3900	A	AC	83	$11,758	36,832	MICROSURFACING
HARVARD RD	SUNSET CANYON DR	WILDWOOD CANYON RD	HARVARDRD	0700	C	AC	90	$44,356	31,254	MICROSURFACING
KENNETH RD	HARVARD RD	GRINNELL DR	KENNETHRD	1600	MiA	AC	90	$5,953	30,629	MICROSURFACING
MAGNOLIA BL	ROSE ST	EVERGREEN ST	MAGNOLIABL	0300	A	AC	89	$10,130	31,845	MICROSURFACING
MAGNOLIA BL	KENWOOD ST	SCREENLAND DR	MAGNOLIABL	0700	A	AC	89	$10,100	31,845	MICROSURFACING
MAGNOLIA BL	HOLLYWOOD WY	CORDOVA ST	MAGNOLIABL	0900	A	AC	87	$10,315	34,987	MICROSURFACING
MAGNOLIA BL	CORDOVA ST	AVON ST	MAGNOLIABL	1000	A	AC	90	$10,257	30,357	MICROSURFACING
MAGNOLIA BL	NAOMI ST	FREDERIC ST	MAGNOLIABL	1900	A	AC	89	$10,582	33,150	MICROSURFACING
MAGNOLIA BL	KEYSTONE ST	LAMER ST	MAGNOLIABL	2500	A	AC	83	$10,212	36,829	MICROSURFACING

Street Name	Begin Location	End Location	Street ID	Section ID	FC	Surface	PCI	Cost	Rating	Treatment
MAGNOLIA BL	LAMER ST	PARISH PL	MAGNOLIABL	2600	A	AC	90	$10,375	30,357	MICROSURFACING
MAGNOLIA BL	REESE PL	SPARKS ST	MAGNOLIABL	2900	A	AC	89	$10,470	31,845	MICROSURFACING
MAGNOLIA BL	GLENWOOD PL	VICTORY BLVD	MAGNOLIABL	3600	A	AC	89	$11,732	31,845	MICROSURFACING
MAGNOLIA BL	6TH ST	7TH ST	MAGNOLIABL	4800	MiA	AC	88	$10,389	34,113	MICROSURFACING
MAGNOLIA BL	7TH ST	KENNETH RD	MAGNOLIABL	4900	MiA	AC	88	$10,522	34,113	MICROSURFACING
OAK ST	PASS AV	MAPLE ST	OAKST	0200	C	AC	92	$4,388	29,278	MICROSURFACING
OAK ST	MAPLE ST	KENWOOD ST	OAKST	0300	C	AC	86	$4,691	31,550	MICROSURFACING
OAK ST	KENWOOD ST	SCREENLAND DR	OAKST	0400	C	AC	87	$4,627	31,735	MICROSURFACING
OAK ST	LAMER ST	PARISH PL	OAKST	2200	C	AC	87	$4,357	31,735	MICROSURFACING
OAK ST	PARISH PL	ORCHARD DR	OAKST	2300	C	AC	84	$4,204	30,846	MICROSURFACING
OAK ST	ORCHARD DR	REESE PL	OAKST	2400	C	AC	92	$4,422	30,142	MICROSURFACING
OAK ST	MARIPOSA ST	VIRGINIA AV	OAKST	2900	C	AC	84	$5,245	30,846	MICROSURFACING
OAK ST	VIRGINIA AV	LOMITA ST	OAKST	3000	C	AC	83	$4,127	30,553	MICROSURFACING
OAK ST	GLENWOOD PL	MAIN ST	OAKST	3200	C	AC	88	$4,055	31,924	MICROSURFACING
OLIVE AV	CALIFORNIA ST	ALAMEDA AV	OLIVEAV	1100	A	AC	90	$11,970	30,524	MICROSURFACING
OLIVE AV	6TH ST	7TH ST	OLIVEAV	4000	MiA	AC	88	$15,892	34,188	MICROSURFACING
RIVERSIDE DR	KENWOOD ST	SCREENLAND DR	RIVERSIDE	0700	MiA	AC	84	$10,982	36,528	MICROSURFACING
SAN FERNANDO BL	ELMWOOD AV	CEDAR AV	SNFRNANDO	0400	A	AC	83	$11,882	36,831	MICROSURFACING
SAN FERNANDO BL	CEDAR AV	PROVIDENCIA AV	SNFRNANDO	0500	A	AC	84	$12,353	36,691	MICROSURFACING
SAN FERNANDO BL	PROVIDENCIA AV	SANTA ANITA AV	SNFRNANDO	0600	A	AC	89	$11,544	31,915	MICROSURFACING
VERDUGO AV	KEYSTONE ST	LAMER ST	VERDUGOAV	2300	MiA	AC	90	$9,121	30,457	MICROSURFACING
VERDUGO AV	LAMER ST	PARISH PL	VERDUGOAV	2400	MiA	AC	89	$9,066	31,924	MICROSURFACING
VERDUGO AV	PARISH PL	ORCHARD DR	VERDUGOAV	2500	MiA	AC	89	$9,094	31,924	MICROSURFACING
VERDUGO AV	ORCHARD DR	REESE PL	VERDUGOAV	2600	MiA	AC	84	$9,039	36,520	MICROSURFACING
VERDUGO AV	REESE PL	OLIVE AV	VERDUGOAV	2700	MiA	AC	90	$8,407	30,457	MICROSURFACING
VERDUGO AV	3RD ST	GLENOAKS BLVD	VERDUGOAV	4300	C	AC	89	$12,736	31,765	MICROSURFACING
VICTORY BL	BURBANK BLVD	ISABEL ST	VICTORYBL	3400	A	AC	83	$13,634	36,833	MICROSURFACING
VINELAND AV	UP RR	SHERMAN WY	VINELANDAV	0100	A	AC	90	$27,090	30,318	MICROSURFACING
WHITNALL HWY	BURBANK BLVD	CLYBOURN AV	WHITNALL	0900	C	AC	92	$5,979	29,988	MICROSURFACING
					Treatment Total			$977,151		
ANDOVER DR	BROADWAY	SAN FERNANDO BLVD	ANDOVERDR	0100	R	PCC	100	$25,174	30,184	25% SLAB REPLACEMENT
BROADWAY	AMHERST DR	UNIVERSITY AV	BROADWAY	0200	R	PCC	100	$30,080	29,706	25% SLAB REPLACEMENT

Street Name	Begin Location	End Location	Street ID	Section ID	FC	Surface	PCI	Cost	Rating	Treatment
BROADWAY	UNIVERSITY AV	ANDOVER DR	BROADWAY	0300	R	PCC	100	$30,696	29,706	25% SLAB REPLACEMENT
CORNELL DR	SAN FERNANDO BLVD	3RD ST	CORNELLDR	0100	R	PCC	100	$53,636	31,460	25% SLAB REPLACEMENT
EDISON BL	MAPLE ST	PASS AV	EDISONBL	0500	MiA	PCC	100	$51,067	44,584	25% SLAB REPLACEMENT
EDISON BL	KENWOOD ST	MAPLE ST	EDISONBL	0600	MiA	PCC	100	$50,934	42,567	25% SLAB REPLACEMENT
EDISON BL	SCREENLAND DR	KENWOOD ST	EDISONBL	0700	MiA	PCC	100	$63,200	46,304	25% SLAB REPLACEMENT
EDISON BL	BURBANK BLVD	SCREENLAND DR	EDISONBL	0800	MiA	PCC	100	$63,600	45,188	25% SLAB REPLACEMENT
ETON DR	PEYTON AV	5TH ST	ETONDR	0100	R	PCC	100	$63,467	30,180	25% SLAB REPLACEMENT
EVERGREEN ST	CLARK AV	MAGNOLIA BLVD	EVERGREEN	0500	R	PCC	100	$101,765	31,082	25% SLAB REPLACEMENT
FORD ST	CLARK AV	CITY LIMIT	FORDST	0100	R	PCC	100	$104,960	30,214	25% SLAB REPLACEMENT
SUNSET CANYON DR	ORANGE GROVE TER	PALM AV	SUNSETCYN	0900	C	PCC	100	$45,172	33,335	25% SLAB REPLACEMENT
SUNSET CANYON DR	HARVARD RD	GRINNELL DR	SUNSETCYN	1400	C	PCC	100	$36,923	34,414	25% SLAB REPLACEMENT
SUNSET CANYON DR	GRINNELL DR	FAIRMOUNT RD	SUNSETCYN	1500	C	PCC	100	$35,070	33,335	25% SLAB REPLACEMENT
					Treatment Total			$755,744		
BEL AIRE DR	SAN JOSE AV	CYPRESS AV	BELAIREDR	1300	C	AC/AC	77	$47	1,006,905	SEAL CRACKS
BEL AIRE DR	CYPRESS AV	HARVARD RD	BELAIREDR	1400	C	AC/AC	76	$54	999,378	SEAL CRACKS
BEL AIRE DR	HARVARD RD	GRINNELL DR	BELAIREDR	1500	C	AC/AC	76	$57	999,378	SEAL CRACKS
BUENA VISTA ST	SAN FERNANDO BLVD	W WINONA AV	BUENAVISTA	1800	MiA	AC/AC	88	$26	5,368,897	SEAL CRACKS
CHANDLER BL (N)	CORDOVA ST	HOLLYWOOD WY	CHANDLERN	0800	C	AC/AC	85	$16	1,569,877	SEAL CRACKS
CHANDLER BL (N)	AVON ST	CORDOVA ST	CHANDLERN	0900	C	AC/AC	85	$18	1,569,877	SEAL CRACKS
CHANDLER BL (N)	LIMA ST	AVON ST	CHANDLERN	1000	C	AC/AC	85	$38	1,569,877	SEAL CRACKS
CHANDLER BL (N)	CALIFORNIA ST	LIMA ST	CHANDLERN	1100	C	AC/AC	86	$29	1,877,773	SEAL CRACKS
CHANDLER BL (N)	ONTARIO ST	CALIFORNIA ST	CHANDLERN	1200	C	AC/AC	80	$32	898,029	SEAL CRACKS
CLARK AV	VALLEY ST	ROSE ST	CLARKAV	0500	C	AC/AC	87	$9	3,039,569	SEAL CRACKS
CLARK AV	PASS AV	MAPLE ST	CLARKAV	0800	C	AC/AC	84	$25	1,347,777	SEAL CRACKS
DELAWARE RD	3RD ST	GLENOAKS BLVD	DELAWARERD	0200	C	AC/AC	88	$7	7,473,403	SEAL CRACKS
JEFFRIES AV	EVERGREEN ST	PASS AV	JEFFRIESAV	0400	C	AC/AC	84	$21	1,022,617	SEAL CRACKS
JEFFRIES AV	PASS AV	MAPLE ST	JEFFRIESAV	0500	C	AC/AC	85	$19	1,172,596	SEAL CRACKS
JEFFRIES AV	MAPLE ST	KENWOOD ST	JEFFRIESAV	0600	C	AC/AC	88	$8	3,712,532	SEAL CRACKS
JEFFRIES AV	KENWOOD ST	SCREENLAND DR	JEFFRIESAV	0700	C	AC/AC	88	$4	8,784,757	SEAL CRACKS
JEFFRIES AV	SCREENLAND DR	PEPPER ST	JEFFRIESAV	0800	C	AC/AC	84	$24	1,367,988	SEAL CRACKS
JEFFRIES AV	PEPPER ST	HOLLYWOOD WY	JEFFRIESAV	0900	C	AC/AC	87	$12	2,456,316	SEAL CRACKS
PROVIDENCIA AV	GLENOAKS BL (W)	6TH ST	PROVIDENCI	0800	C	AC/AC	77	$149	689,611	SEAL CRACKS

Street Name	Begin Location	End Location	Street ID	Section ID	FC	Surface	PCI	Cost	Rating	Treatment
VERDUGO AV	7TH ST	KENNETH RD	VERDUGOAV	4700	C	AC/AC	81	$71	782,544	SEAL CRACKS
					Treatment Total			$666		
ALLEY E/O GLENOAKS BL	ELMWOOD AV	CEDAR AV	AE-GLENOAK	0300	O	AC	59	$879	39,403	DEEP PATCH
ALAMEDA AV EB RR RAMP	ALAMEDA AV WB	ALAMEDA AV EB	ALAMEDEBRM	0100	O	AC	60	$2,055	40,154	DEEP PATCH
ALLEY N/O BURBANK BL	KENWOOD ST	SCREENLAND DR	AN-BURBANK	0500	O	AC	69	$335	134,209	DEEP PATCH
ALLEY N/O LELAND WY	LELAND WY	ALLEY W/O SAN FERNAN	AN-LELAND	0100	O	AC	62	$446	40,902	DEEP PATCH
ALLEY N/O MAGNOLIA BL	CLYBOURN AV	VALLEY ST	AN-MAGNOLI	0100	O	AC	59	$581	39,407	DEEP PATCH
ALLEY N/O MAGNOLIA BL	PASS AV	MAPLE ST	AN-MAGNOLI	0500	O	AC	60	$705	40,157	DEEP PATCH
ALLEY N/O MAGNOLIA BL	MAPLE ST	KENWOOD ST	AN-MAGNOLI	0600	O	AC	67	$248	131,373	DEEP PATCH
ALLEY N/O MAGNOLIA BL	CORDOVA ST	AVON ST	AN-MAGNOLI	1000	O	AC	59	$977	39,399	DEEP PATCH
ALLEY N/O MAGNOLIA BL	FREDERIC ST	BUENA VISTA ST	AN-MAGNOLI	2000	O	AC	58	$831	39,130	DEEP PATCH
ALLEY N/O MAGNOLIA BL	SHELTON ST	LOMITA ST	AN-MAGNOLI	3400	O	AC	57	$779	38,622	DEEP PATCH
ALLEY N/O MAGNOLIA BL	6TH ST	KENNETH RD	AN-MAGNOLI	4100	O	AC	57	$2,836	38,433	DEEP PATCH
ALLEY N/O OLIVE AV	SCREENLAND DR	END	AN-OLIVEAV	0300	O	AC	57	$264	38,446	DEEP PATCH
ALLEY N/O PALM AV	5TH ST	6TH ST	AN-PALMAV	0400	O	AC	57	$1,347	38,443	DEEP PATCH
ALLEY N/O PROVIDENCIA	ALLEY E/O SAN FERNAN	3RD ST	AN-PRVIDNC	0300	O	AC	55	$923	37,666	DEEP PATCH
ALLEY N/O SANTA ANITA	7TH ST	KENNETH RD	AN-SNTANIT	0500	O	AC	60	$1,929	40,158	DEEP PATCH
ALLEY N/O TUJUNGA AV	3RD ST	GLENOAKS BLVD	AN-TUJUNGA	0100	O	AC	60	$1,262	40,158	DEEP PATCH
ALLEY N/O TUJUNGA AV	5TH ST	6TH ST	AN-TUJUNGA	0300	O	AC	73	$467	107,378	DEEP PATCH
ALLEY N/O VERDUGO AV	KENWOOD ST	SCREENLAND DR	AN-VERDUGO	0300	O	AC	60	$899	40,160	DEEP PATCH
ALLEY N/O VICTORY BL	PEPPER ST	HOLLYWOOD WY	AN-VICTORY	0300	O	AC	59	$877	39,407	DEEP PATCH
ALLEY N/O VICTORY BL	NAOMI ST	FREDERIC ST	AN-VICTORY	0800	O	AC	59	$875	39,407	DEEP PATCH
ALLEY N/O VICTORY BL	BUENA VISTA ST	BRIGHTON ST	AN-VICTORY	1000	O	AC	55	$992	37,663	DEEP PATCH
ALLEY N/O VICTORY BL	SPARKS ST	BEACHWOOD DR	AN-VICTORY	1600	O	AC	68	$353	132,815	DEEP PATCH
ALLEY N/O VALENCIA AV	5TH ST	ALLEY W/O 6TH ST	AN-VLENCIA	0300	O	AC	59	$920	39,404	DEEP PATCH
ALLEY N/O WINONA ST	LIMA ST	CALIFORNIA ST	AN-WINONA	0100	O	AC	67	$334	131,379	DEEP PATCH
ALLEY N/O WINONA ST	CALIFORNIA ST	ONTARIO ST	AN-WINONA	0200	O	AC	55	$861	37,666	DEEP PATCH
ALLEY S/O BURBANK BL	CORDOVA ST	AVON ST	AS-BURBANK	0700	O	AC	59	$1,057	39,402	DEEP PATCH
ALLEY S/O HEFFRON DR	PASS AV	MAPLE ST	AS-HEFFRON	0100	O	AC	57	$943	38,427	DEEP PATCH
ALLEY S/O HEFFRON DR	MAPLE ST	KENWOOD ST	AS-HEFFRON	0200	O	AC	57	$1,077	38,427	DEEP PATCH

Street Name	Begin Location	End Location	Street ID	Section ID	FC	Surface	PCI	Cost	Rating	Treatment
ALLEY S/O HOOD AV	ROSE ST	ALLEY W/O OLIVE AV	AS-HOODAV	0100	O	AC	59	$1,425	39,408	DEEP PATCH
ALLEY S/O MAGNOLIA BL	PARISH PL	ORCHARD DR	AS-MAGNOLI	2900	O	AC	71	$335	108,948	DEEP PATCH
ALLEY S/O MAGNOLIA BL	SPARKS ST	BEACHWOOD DR	AS-MAGNOLI	3300	O	AC	71	$324	108,948	DEEP PATCH
ALLEY S/O MAGNOLIA BL	BEACHWOOD DR	GRIFFITH PARK DR	AS-MAGNOLI	3400	O	AC	68	$334	132,815	DEEP PATCH
ALLEY S/O VERDUGO AV	BEACHWOOD DR	GRIFFITH PARK DR	AS-VERDUGO	0400	O	AC	57	$836	38,617	DEEP PATCH
ALLEY S/O VICTORY BL	CLYBOURN AV	MANNING AV	AS-VICTORY	0100	O	AC	58	$896	39,171	DEEP PATCH
ALLEY S/O VICTORY BL	PASS AV	MAPLE ST	AS-VICTORY	0600	O	AC	59	$887	39,412	DEEP PATCH
ALLEY S/O VICTORY BL	SCREENLAND DR	PEPPER ST	AS-VICTORY	0900	O	AC	71	$326	108,939	DEEP PATCH
ALLEY S/O VICTORY BL	FAIRVIEW ST	NIAGARA ST	AS-VICTORY	1600	O	AC	57	$968	38,627	DEEP PATCH
ALLEY W/O AVON ST	CLARK AV	ALLEY N/O VERDUGO AV	AW-AVONST	0100	O	AC	67	$1,605	130,044	DEEP PATCH
ALLEY W/O FAIRVIEW ST	CLARK AV	ROSEMARY LN	AW-FAIRVW	0100	O	AC	60	$4,242	40,158	DEEP PATCH
ALLEY W/O FLORENCE S	OAK ST	CATALINA ST	AW-FLRNCE	0100	O	AC	60	$4,337	40,158	DEEP PATCH
ALLEY W/O NAOMI ST	OAK ST	END	AW-NAOMIST	0100	O	AC	60	$2,136	40,158	DEEP PATCH
ALLEY W/O PASS AV	WARNER BL	MC FARLANE AV	AW-PASSAV	0300	O	AC	62	$1,021	40,900	DEEP PATCH
ALLEY W/O VICTORY PL	EMPIRE AV	WILSON AV	AW-VCTORYP	0200	O	AC	60	$1,875	39,878	DEEP PATCH
BURBANK BL RR LOT	LAKE ST	END E	BRBNKRRLT	0100	O	AC	59	$3,934	39,405	DEEP PATCH
OLIVE AV FRONTAGE	OLIVE AV EB	OLIVE AVE WB	OLIVEFTG	0100	O	AC	71	$825	108,953	DEEP PATCH
VANOWEN RAMP	VANOWEN ST	HOLLYWOOD WY SB	VANOWNENRM	0100	O	AC	57	$7,347	38,427	DEEP PATCH
					Treatment Total			$59,705		
					Year 2017 Total			$5,318,110		

Street Name	Begin Location	End Location	Street ID	Section ID	FC	Surface	PCI	Cost	Rating	Treatment
Year: 2018										
6TH ST	STANFORD RD	GROTON DR	6THST	3100	C	AC	100	$37,263	22,994	THIN ARHM OVERLAY, LEVELING COURSE AND BASE REPAIR
6TH ST	HAMPTON RD	IRVING DR	6THST	3300	C	AC	100	$38,528	22,994	THIN ARHM OVERLAY, LEVELING COURSE AND BASE REPAIR
6TH ST	IRVING DR	JAMESTOWN RD	6THST	3400	C	AC	100	$38,867	22,494	THIN ARHM OVERLAY, LEVELING COURSE AND BASE REPAIR
6TH ST	JAMESTOWN RD	TULARE AV	6THST	3500	C	AC	100	$24,360	22,994	THIN ARHM OVERLAY, LEVELING COURSE AND BASE REPAIR
ANTIGUA DR	END	HAVEN WY	ANTIGUADR	0100	R	AC	100	$27,839	20,931	THIN ARHM OVERLAY, LEVELING COURSE AND BASE REPAIR
AVON ST	BURBANK BLVD	WYOMING AV	AVONST	0900	R	AC	100	$104,677	20,933	THIN ARHM OVERLAY, LEVELING COURSE AND BASE REPAIR
BEL AIRE DR	PALM AV	MAGNOLIA BLVD	BELAIREDR	1100	C	AC	100	$30,634	22,313	THIN ARHM OVERLAY, LEVELING COURSE AND BASE REPAIR
BOB HOPE DR	RIVERSIDE DR	WARNER BLVD	BOBHOPEDR	0200	C	AC	100	$56,101	23,635	THIN ARHM OVERLAY, LEVELING COURSE AND BASE REPAIR
BOB HOPE DR	WARNER BLVD	PARKSIDE AV	BOBHOPEDR	0300	C	AC	100	$59,654	23,635	THIN ARHM OVERLAY, LEVELING COURSE AND BASE REPAIR
BRACE CANYON RD	HAVEN WY	CREST RIDGE DR	BRACECYN	0100	R	AC	100	$38,782	20,922	THIN ARHM OVERLAY, LEVELING COURSE AND BASE REPAIR
BROADWAY	ANDOVER DR	LELAND WY	BROADWAY	0400	R	AC	100	$46,822	21,085	THIN ARHM OVERLAY, LEVELING COURSE AND BASE REPAIR
CALIFORNIA ST	OAK ST	VERDUGO AV	CALIFORNIA	0500	C	AC	100	$108,368	22,467	THIN ARHM OVERLAY, LEVELING COURSE AND BASE REPAIR
CALIFORNIA ST	CLARK AV	MAGNOLIA BLVD	CALIFORNIA	0700	C	AC	100	$109,906	23,492	THIN ARHM OVERLAY, LEVELING COURSE AND BASE REPAIR
CEDAR AV	VICTORY BLVD	CHANNEL	CEDARAV	0200	R	AC	100	$61,347	20,958	THIN ARHM OVERLAY, LEVELING COURSE AND BASE REPAIR
CEDAR AV	5TH ST	6TH ST	CEDARAV	0700	R	AC	100	$44,943	20,958	THIN ARHM OVERLAY, LEVELING COURSE AND BASE REPAIR

Street Name	Begin Location	End Location	Street ID	Section ID	FC	Surface	PCI	Cost	Rating	Treatment
CHANDLER BL	FAIRVIEW ST	NIAGARA ST	CHANDLERBL	1500	C	AC	100	$23,216	23,488	THIN ARHM OVERLAY, LEVELING COURSE AND BASE REPAIR
CHANDLER BL	BUENA VISTA ST	BRIGHTON ST	CHANDLERBL	2100	C	AC	100	$21,348	22,613	THIN ARHM OVERLAY, LEVELING COURSE AND BASE REPAIR
CLARK AV	HOLLYWOOD WY	CORDOVA ST	CLARKAV	1200	C	AC	100	$23,905	23,292	THIN ARHM OVERLAY, LEVELING COURSE AND BASE REPAIR
CLARK AV	CORDOVA ST	AVON ST	CLARKAV	1300	C	AC	100	$27,930	22,993	THIN ARHM OVERLAY, LEVELING COURSE AND BASE REPAIR
CLARK AV	ROSEMARY LN	FAIRVIEW ST	CLARKAV	1700	C	AC	100	$27,583	22,492	THIN ARHM OVERLAY, LEVELING COURSE AND BASE REPAIR
CLARK AV	FAIRVIEW ST	NIAGARA ST	CLARKAV	1800	C	AC	100	$28,117	22,843	THIN ARHM OVERLAY, LEVELING COURSE AND BASE REPAIR
CLARK AV	NIAGARA ST	CATALINA ST	CLARKAV	1900	C	AC	100	$27,150	23,534	THIN ARHM OVERLAY, LEVELING COURSE AND BASE REPAIR
CLARK AV	BUENA VISTA ST	BRIGHTON ST	CLARKAV	2400	C	AC	100	$24,471	22,993	THIN ARHM OVERLAY, LEVELING COURSE AND BASE REPAIR
CLARK AV	BRIGHTON ST	LINCOLN ST	CLARKAV	2500	C	AC	100	$25,091	22,993	THIN ARHM OVERLAY, LEVELING COURSE AND BASE REPAIR
CLARK AV	LINCOLN ST	MYERS ST	CLARKAV	2600	C	AC	100	$25,140	23,292	THIN ARHM OVERLAY, LEVELING COURSE AND BASE REPAIR
CLARK AV	MYERS ST	KEYSTONE ST	CLARKAV	2700	C	AC	100	$24,776	23,292	THIN ARHM OVERLAY, LEVELING COURSE AND BASE REPAIR
CLARK AV	PARISH PL	ORCHARD DR	CLARKAV	3000	C	AC	100	$25,064	23,415	THIN ARHM OVERLAY, LEVELING COURSE AND BASE REPAIR
CLARK AV	ORCHARD DR	REESE PL	CLARKAV	3100	C	AC	100	$23,922	23,292	THIN ARHM OVERLAY, LEVELING COURSE AND BASE REPAIR
CLYBOURN AV	FREEWAY	SARAH ST	CLYBOURNAV	0600	C	AC	100	$21,228	23,529	THIN ARHM OVERLAY, LEVELING COURSE AND BASE REPAIR
CLYBOURN AV	TOLUCA PARK DR	CLARK AV	CLYBOURNAV	1200	C	AC	100	$42,792	23,648	THIN ARHM OVERLAY, LEVELING COURSE AND BASE REPAIR

Street Name	Begin Location	End Location	Street ID	Section ID	FC	Surface	PCI	Cost	Rating	Treatment
CLYBOURN AV	VICTORY BLVD	DUBNOFF WY	CLYBOURNAV	2400	C	AC	100	$56,081	23,136	THIN ARHM OVERLAY, LEVELING COURSE AND BASE REPAIR
COHASSET ST	CALIFORNIA ST	ONTARIO ST	COHASSETST	0700	C	AC	100	$30,169	23,135	THIN ARHM OVERLAY, LEVELING COURSE AND BASE REPAIR
COHASSET ST	GOLDEN STATE FRWY	GLENOAKS BLVD	COHASSETST	0900	C	AC	100	$73,923	23,409	THIN ARHM OVERLAY, LEVELING COURSE AND BASE REPAIR
CORDOVA ST	CLARK AV	MAGNOLIA BLVD	CORDOVAST	0400	R	AC	100	$103,675	20,930	THIN ARHM OVERLAY, LEVELING COURSE AND BASE REPAIR
DELAWARE RD	6TH ST	7TH PL	DELAWARERD	0600	R	AC	100	$25,437	21,080	THIN ARHM OVERLAY, LEVELING COURSE AND BASE REPAIR
EVERGREEN ST	MAGNOLIA BLVD	CHANDLER BLVD	EVERGREEN	0600	R	AC	100	$106,978	21,114	THIN ARHM OVERLAY, LEVELING COURSE AND BASE REPAIR
EVERGREEN ST	ALLAN AV	EDISON BLVD	EVERGREEN	1000	R	AC	100	$18,502	20,793	THIN ARHM OVERLAY, LEVELING COURSE AND BASE REPAIR
FLORENCE ST	OLIVE AV	OAK ST	FLORENCEST	0200	R	AC	100	$51,627	20,949	THIN ARHM OVERLAY, LEVELING COURSE AND BASE REPAIR
HARVARD RD	6TH ST	KENNETH RD	HARVARDRD	0400	C	AC	100	$99,564	22,425	THIN ARHM OVERLAY, LEVELING COURSE AND BASE REPAIR
HIGHLAND VIEW DR	END	ADORNOS WY	HIGHLANDVW	0100	R	AC	100	$38,129	20,929	THIN ARHM OVERLAY, LEVELING COURSE AND BASE REPAIR
IKEA WY	VERDUGO AV	TUJUNGA AV	IKEAWY	0300	C	AC	100	$61,888	22,459	THIN ARHM OVERLAY, LEVELING COURSE AND BASE REPAIR
JEFFRIES AV	AVON ST	LIMA ST	JEFFRIESAV	1100	C	AC/AC	100	$26,196	21,865	THIN ARHM OVERLAY, LEVELING COURSE AND BASE REPAIR
JEFFRIES AV	LIMA ST	CALIFORNIA ST	JEFFRIESAV	1200	C	AC	100	$26,400	23,500	THIN ARHM OVERLAY, LEVELING COURSE AND BASE REPAIR
JEFFRIES AV	NIAGARA ST	CATALINA ST	JEFFRIESAV	1600	C	AC	100	$26,309	22,803	THIN ARHM OVERLAY, LEVELING COURSE AND BASE REPAIR
KEYSTONE ST	OLIVE AV	VERDUGO AV	KEYSTONEST	0500	C	AC	100	$66,187	22,977	THIN ARHM OVERLAY, LEVELING COURSE AND BASE REPAIR

Street Name	Begin Location	End Location	Street ID	Section ID	FC	Surface	PCI	Cost	Rating	Treatment
LAMER ST	KENNETH RD	HAVEN WY	LAMERST	1600	R	AC	100	$56,077	20,922	THIN ARHM OVERLAY, LEVELING COURSE AND BASE REPAIR
MONTEREY AV	KEYSTONE ST	LAMER ST	MONTEREYAV	1200	R	AC	100	$25,310	21,110	THIN ARHM OVERLAY, LEVELING COURSE AND BASE REPAIR
MYERS ST	OAK ST	OLIVE AV	MYERSST	0200	R	AC	100	$22,718	20,948	THIN ARHM OVERLAY, LEVELING COURSE AND BASE REPAIR
MYERS ST	MAGNOLIA BLVD	CHANDLER BLVD	MYERSST	0600	R	AC	100	$107,535	21,079	THIN ARHM OVERLAY, LEVELING COURSE AND BASE REPAIR
NIAGARA ST	EMPIRE AV	THORNTON AV	NIAGARAST	1600	R	AC	100	$101,655	20,935	THIN ARHM OVERLAY, LEVELING COURSE AND BASE REPAIR
OAK ST	CORDOVA ST	AVON ST	OAKST	0700	C	AC	100	$25,465	22,305	THIN ARHM OVERLAY, LEVELING COURSE AND BASE REPAIR
OAK ST	CALIFORNIA ST	ONTARIO ST	OAKST	1000	C	AC	100	$26,848	22,305	THIN ARHM OVERLAY, LEVELING COURSE AND BASE REPAIR
OAK ST	FAIRVIEW ST	NIAGARA ST	OAKST	1200	C	AC	100	$27,561	23,530	THIN ARHM OVERLAY, LEVELING COURSE AND BASE REPAIR
OAK ST	NIAGARA ST	CATALINA ST	OAKST	1300	C	AC	100	$27,911	23,288	THIN ARHM OVERLAY, LEVELING COURSE AND BASE REPAIR
ONTARIO ST	CLARK AV	MAGNOLIA BLVD	ONTARIOST	0300	R	AC	100	$110,289	20,917	THIN ARHM OVERLAY, LEVELING COURSE AND BASE REPAIR
ONTARIO ST	FLOYD ST	SAN FERNANDO BLVD	ONTARIOST	1700	R	AC	100	$32,511	21,091	THIN ARHM OVERLAY, LEVELING COURSE AND BASE REPAIR
ORANGE GROVE AV	3RD ST	GLENOAKS BLVD	ORANGEGROV	0600	R	AC	100	$56,131	21,092	THIN ARHM OVERLAY, LEVELING COURSE AND BASE REPAIR
PACIFIC AV	ROSE ST	EVERGREEN ST	PACIFICAV	0400	R	AC	100	$19,490	21,109	THIN ARHM OVERLAY, LEVELING COURSE AND BASE REPAIR
PACIFIC AV	KENWOOD ST	SCREENLAND DR	PACIFICAV	0800	R	AC	100	$25,144	21,114	THIN ARHM OVERLAY, LEVELING COURSE AND BASE REPAIR
PACIFIC AV	ONTARIO ST	FAIRVIEW ST	PACIFICAV	1200	C	AC	100	$26,656	23,534	THIN ARHM OVERLAY, LEVELING COURSE AND BASE REPAIR

Street Name	Begin Location	End Location	Street ID	Section ID	FC	Surface	PCI	Cost	Rating	Treatment
PACIFIC AV	NAOMI ST	FREDERIC ST	PACIFICAV	1600	C	AC	100	$25,881	23,415	THIN ARHM OVERLAY, LEVELING COURSE AND BASE REPAIR
PROVIDENCIA AV	MAIN ST	VERDUGO DR	PROVIDENCI	0100	R	AC	100	$66,384	21,111	THIN ARHM OVERLAY, LEVELING COURSE AND BASE REPAIR
REESE PL	WINONA AV	GLENOAKS BLVD	REESEPL	1400	R	AC	100	$24,578	21,080	THIN ARHM OVERLAY, LEVELING COURSE AND BASE REPAIR
ROGERS PL	GRISMER AV	KEELER ST	ROGERSPL	0100	R	AC	100	$52,776	20,923	THIN ARHM OVERLAY, LEVELING COURSE AND BASE REPAIR
SAN JOSE AV	KENNETH RD	BEL AIRE DR	SANJOSEAV	0400	R	AC	100	$94,504	21,086	THIN ARHM OVERLAY, LEVELING COURSE AND BASE REPAIR
SCOTT RD	GROTON DR	HAMPTON RD	SCOTTRD	0700	C	AC	100	$31,611	22,664	THIN ARHM OVERLAY, LEVELING COURSE AND BASE REPAIR
SCOTT RD	HAMPTON RD	IRVING DR	SCOTTRD	0800	C	AC	100	$30,863	22,664	THIN ARHM OVERLAY, LEVELING COURSE AND BASE REPAIR
SCOTT RD	IRVING DR	JAMESTOWN RD	SCOTTRD	0900	C	AC	100	$36,530	23,283	THIN ARHM OVERLAY, LEVELING COURSE AND BASE REPAIR
SAN FERNANDO BL (E)	CALIFORNIA ST	LIMA ST	SNFRNANDOE	0600	R	AC	100	$44,361	20,955	THIN ARHM OVERLAY, LEVELING COURSE AND BASE REPAIR
SUNSET CANYON DR	VERDUGO AV	TUJUNGA AV	SUNSETCYN	0500	C	AC	100	$28,604	23,619	THIN ARHM OVERLAY, LEVELING COURSE AND BASE REPAIR
THORNTON AV	BUENA VISTA ST	BRIGHTON ST	THORNTONAV	0800	C	AC	100	$33,449	23,375	THIN ARHM OVERLAY, LEVELING COURSE AND BASE REPAIR
TUJUNGA AV	KENNETH RD	9TH ST	TUJUNGAAV	0800	R	AC	100	$44,706	20,937	THIN ARHM OVERLAY, LEVELING COURSE AND BASE REPAIR
UNIVERSITY AV	5TH ST	6TH ST	UNIVERSITY	0300	R	AC	100	$44,272	21,093	THIN ARHM OVERLAY, LEVELING COURSE AND BASE REPAIR
VALHALLA DR	LIMA ST	ONTARIO ST	VALHALLADR	0400	R	AC	100	$60,934	21,092	THIN ARHM OVERLAY, LEVELING COURSE AND BASE REPAIR
VALLEY ST	HATTERAS ST	ALLAN AV	VALLEYST	0800	R	AC	100	$49,147	20,956	THIN ARHM OVERLAY, LEVELING COURSE AND BASE REPAIR

Street Name	Begin Location	End Location	Street ID	Section ID	FC	Surface	PCI	Cost	Rating	Treatment
WHITNALL HWY	OAK ST	CALIFORNIA ST	WHITNALL	0300	R	AC	100	$37,426	21,101	THIN ARHM OVERLAY, LEVELING COURSE AND BASE REPAIR
WHITNALL HWY	CLARK AV	HOLLYWOOD WY	WHITNALL	0600	R	AC	100	$19,691	21,086	THIN ARHM OVERLAY, LEVELING COURSE AND BASE REPAIR
WHITNEY LN	END	LAMER ST	WHITNEYLN	0100	R	AC	100	$11,168	20,931	THIN ARHM OVERLAY, LEVELING COURSE AND BASE REPAIR
WINONA AV	KEYSTONE ST	LAMER ST	WINONAAV	1000	C	AC	100	$31,840	23,495	THIN ARHM OVERLAY, LEVELING COURSE AND BASE REPAIR
WINONA AV	PARISH PL	ORCHARD DR	WINONAAV	1200	C	AC	100	$23,597	22,620	THIN ARHM OVERLAY, LEVELING COURSE AND BASE REPAIR
WINONA AV	REESE PL	GLENOAKS BLVD	WINONAAV	1400	C	AC	100	$34,598	22,946	THIN ARHM OVERLAY, LEVELING COURSE AND BASE REPAIR
					Treatment Total			$3,549,110		
5TH ST	TUJUNGA AV	ANGELENO AV	5THST	0400	R	AC	79	$5,126	29,414	REAS AND CRACK SEAL
PACIFIC AV	MYERS ST	KEYSTONE ST	PACIFICAV	2100	R	AC	78	$4,441	29,203	REAS AND CRACK SEAL
					Treatment Total			$9,567		
AVON ST	CHANDLER BLVD	BURBANK BLVD	AVONST	0800	R	AC	91	$16,478	23,108	REAS
BETHANY RD	6TH ST	KENNETH RD	BETHANYRD	0500	R	AC	90	$14,386	24,920	REAS
FLORENCE ST	CLARK AV	MAGNOLIA BLVD	FLORENCEST	0500	R	AC	91	$17,438	23,255	REAS
FLORENCE ST	CHANDLER BLVD	BURBANK BLVD	FLORENCEST	0700	R	AC	91	$16,623	23,033	REAS
GLENWOOD PL	OAK ST	VERDUGO AV	GLENWOODPL	0200	R	AC	88	$16,735	28,566	REAS
KLING ST	SARAH ST	CLYBOURN AV	KLINGST	0100	R	AC	90	$16,804	24,947	REAS
LAMER ST	ADORNOS WY	WHITNEY LN	LAMERST	2100	R	AC	91	$6,730	24,698	REAS
LIMA ST	MAGNOLIA BLVD	CHANDLER BLVD	LIMAST	0500	R	AC	90	$15,994	26,119	REAS
MARIPOSA ST	RIVERSIDE DR	PARKSIDE AV	MARIPOSAST	0300	R	AC	90	$10,704	24,860	REAS
MARIPOSA ST	PARKSIDE AV	ALAMEDA AV	MARIPOSAST	0400	R	AC	89	$8,191	27,475	REAS
MARIPOSA ST	OAK ST	VERDUGO AV	MARIPOSAST	0600	R	AC	89	$16,785	27,330	REAS
MONTEREY PL	LINCOLN ST	BUENA VISTA ST	MONTEREYPL	0100	R	AC/AC	88	$8,302	27,489	REAS
NAOMI ST	CLARK AV	MAGNOLIA BLVD	NAOMIST	0500	R	AC	89	$17,433	27,486	REAS
ORCHARD DR	ALAMEDA AV	OAK ST	ORCHARDDR	0300	R	AC	90	$16,504	26,272	REAS

Street Name	Begin Location	End Location	Street ID	Section ID	FC	Surface	PCI	Cost	Rating	Treatment
PARISH PL	PARKSIDE AV	ALAMEDA AV	PARISHPL	0200	R	AC	92	$8,310	21,527	REAS
PARKSIDE AV	REESE PL	SPARKS ST	PARKSIDEAV	0600	R	AC	92	$4,102	21,527	REAS
SPARKS ST	CHANDLER BLVD	BURBANK BLVD	SPARKSST	0800	R	AC	91	$16,713	24,693	REAS
VIRGINIA AV	OAK ST	VERDUGO AV	VIRGINIAAV	0100	R	AC	91	$16,638	23,222	REAS
					Treatment Total			$244,870		
BEL AIRE DR	MAGNOLIA BLVD	SAN JOSE AV	BELAIREDR	1200	C	AC	73	$5,839	21,253	MICROSURFACING AND CRACK SEAL
CAMBRIDGE DR	KAREN ST	RICHARD ST	CAMBRIDGE	0400	C	AC	78	$4,734	23,828	MICROSURFACING AND CRACK SEAL
CHANDLER BL	END	VALLEY ST	CHANDLERBL	0100	C	AC	73	$2,680	21,381	MICROSURFACING AND CRACK SEAL
CHANDLER BL	ROSE ST	EVERGREEN ST	CHANDLERBL	0300	C	AC	72	$4,564	21,108	MICROSURFACING AND CRACK SEAL
CLARK AV	EVERGREEN ST	PASS AV	CLARKAV	0700	C	AC/AC	77	$5,495	30,844	MICROSURFACING AND CRACK SEAL
COHASSET ST	AVON ST	LIMA ST	COHASSETST	0500	C	AC	76	$6,452	22,495	MICROSURFACING AND CRACK SEAL
KEYSTONE ST	CHANDLER BLVD	CHESTNUT ST	KEYSTONEST	0900	C	AC	72	$11,378	21,118	MICROSURFACING AND CRACK SEAL
KEYSTONE ST	CHESTNUT ST	BURBANK BLVD	KEYSTONEST	1000	C	AC	72	$9,923	21,118	MICROSURFACING AND CRACK SEAL
OAK ST	GRIFFITH PARK DR	MARIPOSA ST	OAKST	2800	C	AC	77	$4,809	23,012	MICROSURFACING AND CRACK SEAL
PASS AV	BURBANK BLVD	HATTERAS ST	PASSAV	1500	C	AC	77	$16,254	23,106	MICROSURFACING AND CRACK SEAL
					Treatment Total			$72,128		
ALAMEDA AV	GRIFFITH PARK DR	MARIPOSA ST	ALAMEDAAV	2600	A	AC	100	$40,563	34,419	THIN ARHM OVERLAY AND BASE REPAIRS
AMHERST DR	BEL AIRE DR	BETHANY RD	AMHERSTDR	0800	R	AC/AC	100	$30,277	23,686	THIN ARHM OVERLAY AND BASE REPAIRS
ANGELENO AV	VIRGINIA AV	GLENWOOD PL	ANGELENOAV	0100	R	AC	100	$36,280	29,136	THIN ARHM OVERLAY AND BASE REPAIRS
ANGELENO AV	BONNYWOOD PL	1ST ST	ANGELENOAV	0300	R	AC/AC	100	$16,850	28,192	THIN ARHM OVERLAY AND BASE REPAIRS
BEL AIRE DR	VERDUGO AV	TUJUNGA AV	BELAIREDR	0600	C	AC	100	$20,374	29,275	THIN ARHM OVERLAY AND BASE REPAIRS
BEL AIRE DR	ANGELENO AV	OLIVE AV	BELAIREDR	0800	C	AC	100	$20,848	28,858	THIN ARHM OVERLAY AND BASE REPAIRS
BEL AIRE DR	FAIRMOUNT RD	WALNUT AV	BELAIREDR	1700	C	AC/AC	100	$21,716	25,580	THIN ARHM OVERLAY AND BASE REPAIRS

Street Name	Begin Location	End Location	Street ID	Section ID	FC	Surface	PCI	Cost	Rating	Treatment
BEL AIRE DR	WALNUT AV	DELAWARE RD	BELAIREDR	1800	C	AC/AC	100	$20,710	27,374	THIN ARHM OVERLAY AND BASE REPAIRS
BEL AIRE DR	DELAWARE RD	CORNELL DR	BELAIREDR	1900	C	AC/AC	100	$16,858	24,252	THIN ARHM OVERLAY AND BASE REPAIRS
BEL AIRE DR	CORNELL DR	BETHANY RD	BELAIREDR	2000	C	AC/AC	100	$16,664	26,212	THIN ARHM OVERLAY AND BASE REPAIRS
BOB HOPE DR	PARKSIDE AV	ALAMEDA AV	BOBHOPEDR	0400	R	AC	100	$36,897	27,970	THIN ARHM OVERLAY AND BASE REPAIRS
BRIGHTON ST	BURBANK BLVD	JEFFRIES AV	BRIGHTONST	0700	R	AC/AC	100	$30,936	23,684	THIN ARHM OVERLAY AND BASE REPAIRS
BURBANK BL	ONTARIO ST	FAIRVIEW ST	BURBANKBL	1400	A	AC	100	$38,233	34,332	THIN ARHM OVERLAY AND BASE REPAIRS
BURBANK BL	ORCHARD DR	REESE PL	BURBANKBL	2600	A	AC	100	$33,175	33,500	THIN ARHM OVERLAY AND BASE REPAIRS
COUNTRY CLUB DR	OLIVE AV	SKYLINE DR	CNTRYCLBDR	0100	R	AC	100	$18,000	29,117	THIN ARHM OVERLAY AND BASE REPAIRS
EMPIRE AV	HOLLYWOOD WY	AVON ST	EMPIREAV	0300	MiA	AC	100	$31,286	34,274	THIN ARHM OVERLAY AND BASE REPAIRS
EMPIRE AV	BUENA VISTA ST	BRIGHTON ST	EMPIREAV	1100	MiA	AC	100	$36,965	33,448	THIN ARHM OVERLAY AND BASE REPAIRS
FAIRVIEW ST	OAK ST	VERDUGO AV	FAIRVIEWST	0600	R	AC	100	$65,662	26,750	THIN ARHM OVERLAY AND BASE REPAIRS
GLENOAKS BL	KEELER ST	WINONA AV	GLENOAKSBL	2800	A	AC	100	$29,874	34,455	THIN ARHM OVERLAY AND BASE REPAIRS
HARVARD RD	END	DE BELL DR	HARVARDRD	0900	R	AC	100	$28,768	28,462	THIN ARHM OVERLAY AND BASE REPAIRS
KENNETH RD	ORANGE GROVE AV	PALM AV	KENNETHRD	1100	MiA	AC	100	$20,331	33,678	THIN ARHM OVERLAY AND BASE REPAIRS
KENNETH RD	SAN JOSE AV	CYPRESS AV	KENNETHRD	1400	MiA	AC	100	$19,870	34,508	THIN ARHM OVERLAY AND BASE REPAIRS
MAGNOLIA BL	CALIFORNIA ST	ONTARIO ST	MAGNOLIABL	1300	A	AC	100	$38,287	33,535	THIN ARHM OVERLAY AND BASE REPAIRS
MARIPOSA ST	MORNINGSIDE DR	RIVERSIDE DR	MARIPOSAST	0200	R	AC	100	$30,637	25,435	THIN ARHM OVERLAY AND BASE REPAIRS
OAK ST	LIMA ST	CALIFORNIA ST	OAKST	0900	C	AC	100	$19,546	28,842	THIN ARHM OVERLAY AND BASE REPAIRS
OAK ST	OLIVE AVE	LINCOLN ST	OAKST	1800	C	AC	100	$13,785	28,416	THIN ARHM OVERLAY AND BASE REPAIRS
OAK ST	LINCOLN ST	MYERS ST	OAKST	1900	C	AC	100	$19,416	26,964	THIN ARHM OVERLAY AND BASE REPAIRS
OAK ST	MYERS ST	KEYSTONE ST	OAKST	2000	C	AC	100	$19,146	28,416	THIN ARHM OVERLAY AND BASE REPAIRS
OAK ST	KEYSTONE ST	LAMER ST	OAKST	2100	C	AC	100	$19,546	28,842	THIN ARHM OVERLAY AND BASE REPAIRS

Street Name	Begin Location	End Location	Street ID	Section ID	FC	Surface	PCI	Cost	Rating	Treatment
OLIVE AV	5TH ST	6TH ST	OLIVEAV	3900	MiA	AC	100	$60,092	34,452	THIN ARHM OVERLAY AND BASE REPAIRS
ORCHARD DR	WINONA AV	GLENOAKS BLVD	ORCHARDDR	1200	R	AC	100	$25,313	27,892	THIN ARHM OVERLAY AND BASE REPAIRS
REESE PL	TULARE AV	6TH ST	REESEPL	1600	R	AC	100	$13,395	28,446	THIN ARHM OVERLAY AND BASE REPAIRS
ROSELLI ST	6TH ST	KENNETH RD	ROSELLIST	0100	R	AC	100	$55,843	27,815	THIN ARHM OVERLAY AND BASE REPAIRS
SAN JOSE AV	6TH ST	KENNETH RD	SANJOSEAV	0300	R	AC	100	$56,856	27,793	THIN ARHM OVERLAY AND BASE REPAIRS
VERDUGO AV	VERDUGO DR	LAKE ST	VERDUGOAV	3600	R	AC	100	$54,999	26,750	THIN ARHM OVERLAY AND BASE REPAIRS
					Treatment Total			$1,057,998		
ALAMEDA AV	PASS AV	MAPLE ST	ALAMEDAAV	0200	A	AC	100	$73,125	26,222	THICK ARHM OVERLAY AND BASE REPAIRS
ALAMEDA AV	NIAGARA ST	BOB HOPE DR	ALAMEDAAV	1100	A	AC	100	$72,784	27,435	THICK ARHM OVERLAY AND BASE REPAIRS
ALAMEDA AV	MAIN ST	CHAVEZ ST	ALAMEDAAV	2900	A	AC	100	$106,610	26,873	THICK ARHM OVERLAY AND BASE REPAIRS
ALAMEDA AV	CHAVEZ ST	VICTORY BLVD	ALAMEDAAV	3000	A	AC	100	$235,924	26,676	THICK ARHM OVERLAY AND BASE REPAIRS
ALAMEDA AV	VICTORY BLVD	OMER LN	ALAMEDAAV	3100	A	AC	100	$114,516	25,976	THICK ARHM OVERLAY AND BASE REPAIRS
ALAMEDA AV	OMER LN	BRUCE LN	ALAMEDAAV	3200	A	AC	100	$59,254	25,976	THICK ARHM OVERLAY AND BASE REPAIRS
ALAMEDA AV	BRUCE LN	LAKE ST	ALAMEDAAV	3300	A	AC	100	$61,356	25,976	THICK ARHM OVERLAY AND BASE REPAIRS
ALAMEDA AV	LAKE ST	FLOWER ST	ALAMEDAAV	3400	A	AC	100	$249,074	26,214	THICK ARHM OVERLAY AND BASE REPAIRS
BUENA VISTA ST	MAGNOLIA BLVD	CHANDLER BLVD	BUENAVISTA	0600	A	AC	100	$252,851	26,183	THICK ARHM OVERLAY AND BASE REPAIRS
BUENA VISTA ST	CHANDLER BLVD	BURBANK BLVD	BUENAVISTA	0700	A	AC	100	$248,158	26,414	THICK ARHM OVERLAY AND BASE REPAIRS
BUENA VISTA ST	BURBANK BLVD	JEFFRIES AV	BUENAVISTA	0800	A	AC	100	$149,335	26,414	THICK ARHM OVERLAY AND BASE REPAIRS
EMPIRE AV	FAIRVIEW ST	NIAGARA ST	EMPIREAV	0600	MiA	AC	100	$64,207	26,164	THICK ARHM OVERLAY AND BASE REPAIRS
EMPIRE AV	NIAGARA ST	CATALINA ST	EMPIREAV	0700	MiA	AC	100	$62,152	26,829	THICK ARHM OVERLAY AND BASE REPAIRS
EMPIRE AV	VALPREDA ST	MARIA ST	EMPIREAV	1500	MiA	AC	100	$57,527	27,391	THICK ARHM OVERLAY AND BASE REPAIRS
GLENOAKS BL	GLENOAKS BL (W)	SANTA ANITA AV	GLENOAKSBL	0100	A	AC	100	$72,273	27,081	THICK ARHM OVERLAY AND BASE REPAIRS

Street Name	Begin Location	End Location	Street ID	Section ID	FC	Surface	PCI	Cost	Rating	Treatment
GLENOAKS BL	TUJUNGA AV	ANGELENO AV	GLENOAKSBL	0400	A	AC	100	$74,984	25,990	THICK ARHM OVERLAY AND BASE REPAIRS
GLENOAKS BL	ANGELENO AV	OLIVE AV	GLENOAKSBL	0500	A	AC	100	$78,317	26,226	THICK ARHM OVERLAY AND BASE REPAIRS
GLENOAKS BL	MAGNOLIA BLVD	SAN JOSE AV	GLENOAKSBL	0900	A	AC	100	$73,980	26,884	THICK ARHM OVERLAY AND BASE REPAIRS
GLENOAKS BL	SAN JOSE AV	CYPRESS AV	GLENOAKSBL	1000	A	AC	100	$71,628	26,226	THICK ARHM OVERLAY AND BASE REPAIRS
GLENOAKS BL	CYPRESS AV	HARVARD RD	GLENOAKSBL	1100	A	AC	100	$74,935	26,226	THICK ARHM OVERLAY AND BASE REPAIRS
GLENOAKS BL	FAIRMOUNT RD	WALNUT AV	GLENOAKSBL	1400	A	AC	100	$71,459	26,226	THICK ARHM OVERLAY AND BASE REPAIRS
GLENOAKS BL	WALNUT AV	DELAWARE RD	GLENOAKSBL	1500	A	AC	100	$73,916	26,226	THICK ARHM OVERLAY AND BASE REPAIRS
GLENOAKS BL	BETHANY RD	AMHERST DR	GLENOAKSBL	1800	A	AC	100	$69,807	26,457	THICK ARHM OVERLAY AND BASE REPAIRS
GLENOAKS BL	ANDOVER DR	BIRMINGHAM RD	GLENOAKSBL	2200	A	AC	100	$66,772	25,722	THICK ARHM OVERLAY AND BASE REPAIRS
GLENOAKS BL (W)	VALENCIA AV	ALAMEDA AV	GLENOAKSW	0400	A	AC	100	$57,935	26,884	THICK ARHM OVERLAY AND BASE REPAIRS
HOLLYWOOD WY RAMP (E)	HOLLYWOOD WY	SAN FERNANDO BL (W)	HLYWDRAMPE	0100	A	AC	100	$61,577	25,933	THICK ARHM OVERLAY AND BASE REPAIRS
HOLLYWOOD WY	BURTON AV	WINONA AV	HOLLYWOOD	2100	A	AC	100	$182,787	27,233	THICK ARHM OVERLAY AND BASE REPAIRS
HOLLYWOOD WY	WINONA AV	TULARE AV	HOLLYWOOD	2200	A	AC	100	$305,252	25,666	THICK ARHM OVERLAY AND BASE REPAIRS
MAGNOLIA BL	PASS AV	MAPLE ST	MAGNOLIABL	0500	A	AC	100	$63,150	26,656	THICK ARHM OVERLAY AND BASE REPAIRS
MAGNOLIA BL	FAIRVIEW ST	NIAGARA ST	MAGNOLIABL	1500	A	AC	100	$64,566	25,420	THICK ARHM OVERLAY AND BASE REPAIRS
MAGNOLIA BL	CATALINA ST	FLORENCE ST	MAGNOLIABL	1700	A	AC	100	$63,976	25,420	THICK ARHM OVERLAY AND BASE REPAIRS
MAGNOLIA BL	LINCOLN ST	MYERS ST	MAGNOLIABL	2300	A	AC	100	$65,038	26,856	THICK ARHM OVERLAY AND BASE REPAIRS
MAGNOLIA BL	GRIFFITH PARK DR	MARIPOSA ST	MAGNOLIABL	3200	A	AC	100	$63,197	26,425	THICK ARHM OVERLAY AND BASE REPAIRS
OLIVE AV	HOOD AV	PRIVATE	OLIVEAV	0300	A	AC	100	$71,418	27,274	THICK ARHM OVERLAY AND BASE REPAIRS
OLIVE AV	KENWOOD ST	SCREENLAND DR	OLIVEAV	0700	A	AC	100	$73,866	26,455	THICK ARHM OVERLAY AND BASE REPAIRS
OLIVE AV	SCREENLAND DR	HOLLYWOOD WY	OLIVEAV	0800	A	AC	100	$70,610	26,224	THICK ARHM OVERLAY AND BASE REPAIRS
OLIVE AV	AVON ST	LIMA ST	OLIVEAV	1000	A	AC	100	$71,651	25,720	THICK ARHM OVERLAY AND BASE REPAIRS

Street Name	Begin Location	End Location	Street ID	Section ID	FC	Surface	PCI	Cost	Rating	Treatment
OLIVE AV	LIMA ST	CALIFORNIA ST	OLIVEAV	1050	A	AC	100	$69,130	25,720	THICK ARHM OVERLAY AND BASE REPAIRS
OLIVE AV	9TH ST	BEL AIRE DR	OLIVEAV	4300	MiA	AC	100	$98,097	27,437	THICK ARHM OVERLAY AND BASE REPAIRS
RIVERSIDE DR	ALAMEDA AV	PASS AV	RIVERSIDE	0400	MiA	AC	100	$91,359	26,222	THICK ARHM OVERLAY AND BASE REPAIRS
RIVERSIDE DR	SCREENLAND DR	HOLLYWOOD WY	RIVERSIDE	0800	MiA	AC	100	$70,364	25,719	THICK ARHM OVERLAY AND BASE REPAIRS
RIVERSIDE DR	HOLLYWOOD WY	OLIVE AV	RIVERSIDE	0900	MiA	AC	100	$98,906	27,078	THICK ARHM OVERLAY AND BASE REPAIRS
RIVERSIDE DR	KEYSTONE ST	PARISH PL	RIVERSIDE	1800	MiA	AC	100	$131,092	27,428	THICK ARHM OVERLAY AND BASE REPAIRS
RIVERSIDE DR	REESE PL	SPARKS ST	RIVERSIDE	2100	MiA	AC	100	$61,747	26,676	THICK ARHM OVERLAY AND BASE REPAIRS
SAN FERNANDO BL	WALNUT AV	DELAWARE RD	SNFRNANDO	1700	A	AC	100	$95,617	25,417	THICK ARHM OVERLAY AND BASE REPAIRS
SAN FERNANDO BL	SCOTT RD	ANDOVER DR	SNFRNANDO	2100	A	AC	100	$157,748	27,411	THICK ARHM OVERLAY AND BASE REPAIRS
SAN FERNANDO BL	WIDTH CHANGE	GRISMER AV	SNFRNANDO	2300	A	AC	100	$63,667	27,411	THICK ARHM OVERLAY AND BASE REPAIRS
SAN FERNANDO BL (W)	LINCOLN ST	BRIGHTON ST	SNFRNANDOW	0200	A	AC	100	$78,165	25,682	THICK ARHM OVERLAY AND BASE REPAIRS
VANOWEN ST	HOLLYWOOD WY	LIMA ST	VANOWENST	0400	MiA	AC	100	$120,382	25,426	THICK ARHM OVERLAY AND BASE REPAIRS
VANOWEN ST	FREDERIC ST	BUENA VISTA ST	VANOWENST	1100	MiA	AC	100	$58,860	26,861	THICK ARHM OVERLAY AND BASE REPAIRS
VERDUGO AV	TOLUCA PARK DR	EVERGREEN ST	VERDUGOAV	0200	MiA	AC	100	$60,597	27,077	THICK ARHM OVERLAY AND BASE REPAIRS
VERDUGO AV	EVERGREEN ST	PASS AV	VERDUGOAV	0300	MiA	AC	100	$47,394	27,077	THICK ARHM OVERLAY AND BASE REPAIRS
VERDUGO AV	PASS AV	MAPLE ST	VERDUGOAV	0400	MiA	AC	100	$53,996	26,683	THICK ARHM OVERLAY AND BASE REPAIRS
VERDUGO AV	MAPLE ST	KENWOOD ST	VERDUGOAV	0500	MiA	AC	100	$55,350	26,221	THICK ARHM OVERLAY AND BASE REPAIRS
VERDUGO AV	SCREENLAND DR	HOLLYWOOD WY	VERDUGOAV	0700	MiA	AC	100	$56,365	26,452	THICK ARHM OVERLAY AND BASE REPAIRS
VERDUGO AV	LIMA ST	CALIFORNIA ST	VERDUGOAV	1000	MiA	AC	100	$54,503	26,880	THICK ARHM OVERLAY AND BASE REPAIRS
VERDUGO AV	CALIFORNIA ST	ONTARIO ST	VERDUGOAV	1100	MiA	AC	100	$55,350	27,073	THICK ARHM OVERLAY AND BASE REPAIRS
VERDUGO AV	NAOMI ST	FREDERIC ST	VERDUGOAV	1700	MiA	AC	100	$57,889	27,271	THICK ARHM OVERLAY AND BASE REPAIRS
VERDUGO AV	FREDERIC ST	BUENA VISTA ST	VERDUGOAV	1800	MiA	AC	100	$56,704	25,450	THICK ARHM OVERLAY AND BASE REPAIRS

Street Name	Begin Location	End Location	Street ID	Section ID	FC	Surface	PCI	Cost	Rating	Treatment
VICTORY BL	MANNING AV	VALLEY ST	VICTORYBL	0200	A	AC	100	$65,135	27,280	THICK ARHM OVERLAY AND BASE REPAIRS
VICTORY BL	PASS AV	MAPLE ST	VICTORYBL	0600	A	AC	100	$64,957	27,088	THICK ARHM OVERLAY AND BASE REPAIRS
VICTORY BL	MAPLE ST	KENWOOD ST	VICTORYBL	0700	A	AC	100	$71,260	25,463	THICK ARHM OVERLAY AND BASE REPAIRS
VICTORY BL	PEPPER ST	HOLLYWOOD WY	VICTORYBL	1000	A	AC	100	$74,257	27,088	THICK ARHM OVERLAY AND BASE REPAIRS
VICTORY BL	HOLLYWOOD WY	AVON ST	VICTORYBL	1100	A	AC	100	$73,175	26,694	THICK ARHM OVERLAY AND BASE REPAIRS
VICTORY BL	LIMA ST	CALIFORNIA ST	VICTORYBL	1300	A	AC	100	$72,355	27,280	THICK ARHM OVERLAY AND BASE REPAIRS
VICTORY BL	CALIFORNIA ST	ONTARIO ST	VICTORYBL	1400	A	AC	100	$71,050	27,088	THICK ARHM OVERLAY AND BASE REPAIRS
VICTORY BL	ONTARIO ST	FAIRVIEW ST	VICTORYBL	1500	A	AC	100	$68,371	27,443	THICK ARHM OVERLAY AND BASE REPAIRS
VICTORY BL	NIAGARA ST	CATALINA ST	VICTORYBL	1700	A	AC	100	$67,913	25,463	THICK ARHM OVERLAY AND BASE REPAIRS
VICTORY PL	MARIA ST	SAN FERNANDO BL (SB)	VICTORYPL	0700	MiA	AC	100	$150,353	25,681	THICK ARHM OVERLAY AND BASE REPAIRS
					Treatment Total			$6,222,075		
ALAMEDA AV	MAPLE ST	KENWOOD ST	ALAMEDAAV	0300	A	AC	100	$35,873	41,012	THIN ARHM OVERLAY AND CRACK SEAL
					Treatment Total			$35,873		
ALAMEDA AV	BUENA VISTA ST	EDOSON RD	ALAMEDAAV	1500	A	AC	89	$12,327	31,250	MICROSURFACING
ALAMEDA AV	PARISH PL	ORCHARD DR	ALAMEDAAV	2100	A	AC	93	$11,601	22,648	MICROSURFACING
BEL AIRE DR	ELMWOOD AV	CEDAR AV	BELAIREDR	0200	C	AC	92	$5,766	28,377	MICROSURFACING
BEL AIRE DR	CEDAR AV	PROVIDENCIA AV	BELAIREDR	0300	C	AC	93	$5,735	28,050	MICROSURFACING
BUENA VISTA ST	KITTRIDGE ST	VICTORY BLVD	BUENAVISTA	1000	A	AC	92	$19,565	26,450	MICROSURFACING
BUENA VISTA ST	SAN FERNANDO BLVD	W WINONA AV	BUENAVISTA	1800	MiA	AC/AC	93	$17,436	45,084	MICROSURFACING
BUENA VISTA ST	GLENOAKS BLVD	KENNETH RD	BUENAVISTA	2200	C	AC	92	$7,510	29,042	MICROSURFACING
BURBANK BL	WYOMING AV	BUENA VISTA ST	BURBANKBL	1800	A	AC	90	$15,725	29,720	MICROSURFACING
BURBANK BL	LINCOLN ST	MYERS ST	BURBANKBL	2100	A	AC	89	$10,608	31,082	MICROSURFACING
BURBANK BL	MYERS ST	KEYSTONE ST	BURBANKBL	2200	A	AC	91	$10,210	28,139	MICROSURFACING
BURBANK BL	VICTORY BLVD	RAILROAD BRIDGE	BURBANKBL	3400	A	AC	92	$16,295	24,462	MICROSURFACING
CAMBRIDGE DR	KENNETH RD	AMBER LN	CAMBRIDGE	0600	C	AC	93	$3,657	27,074	MICROSURFACING

Street Name	Begin Location	End Location	Street ID	Section ID	FC	Surface	PCI	Cost	Rating	Treatment
CHANDLER BL (N)	CORDOVA ST	HOLLYWOOD WY	CHANDLERN	0800	C	AC/AC	90	$3,552	33,256	MICROSURFACING
CHANDLER BL (N)	AVON ST	CORDOVA ST	CHANDLERN	0900	C	AC/AC	90	$4,008	33,256	MICROSURFACING
CHANDLER BL (N)	LIMA ST	AVON ST	CHANDLERN	1000	C	AC/AC	90	$8,468	33,256	MICROSURFACING
CHANDLER BL (N)	CALIFORNIA ST	LIMA ST	CHANDLERN	1100	C	AC/AC	91	$8,072	34,067	MICROSURFACING
CHANDLER BL (N)	ONTARIO ST	CALIFORNIA ST	CHANDLERN	1200	C	AC/AC	86	$3,793	28,522	MICROSURFACING
CLARK AV	PASS AV	MAPLE ST	CLARKAV	0800	C	AC/AC	90	$4,713	32,312	MICROSURFACING
CLARK AV	MAPLE ST	KENWOOD ST	CLARKAV	0900	C	AC/AC	93	$4,783	39,930	MICROSURFACING
CLYBOURN AV	VALLEY ST	BURBANK BLVD	CLYBOURNAV	1600	C	AC	94	$9,078	25,502	MICROSURFACING
CLYBOURN AV	HATTERAS ST	ALLAN AV	CLYBOURNAV	1900	C	AC	92	$8,880	29,199	MICROSURFACING
EMPIRE AV	TERMINAL PARKING LOT	HOLLYWOOD WY	EMPIREAV	0200	MiA	AC	90	$37,610	29,618	MICROSURFACING
GLENOAKS BL	PEYTON AV	GRISMER AV	GLENOAKSBL	2600	A	AC	90	$18,651	29,941	MICROSURFACING
GLENOAKS BL	FREDERIC ST	NAOMI ST	GLENOAKSBL	4000	A	AC	91	$12,025	28,385	MICROSURFACING
GLENOAKS BL (W)	ALAMEDA AV	SPAZIER AV	GLENOAKSW	0500	A	AC	89	$8,764	31,267	MICROSURFACING
HOLLYWOOD WY	RIVERSIDE DR	ALAMEDA AV	HOLLYWOOD	0200	A	AC	91	$5,891	26,701	MICROSURFACING
JEFFRIES AV	MAPLE ST	KENWOOD ST	JEFFRIESAV	0600	C	AC/AC	93	$4,622	35,624	MICROSURFACING
JEFFRIES AV	KENWOOD ST	SCREENLAND DR	JEFFRIESAV	0700	C	AC/AC	93	$4,772	36,384	MICROSURFACING
JEFFRIES AV	SCREENLAND DR	PEPPER ST	JEFFRIESAV	0800	C	AC/AC	90	$4,531	32,447	MICROSURFACING
JEFFRIES AV	PEPPER ST	HOLLYWOOD WY	JEFFRIESAV	0900	C	AC/AC	92	$4,314	34,796	MICROSURFACING
KEYSTONE ST	MAGNOLIA BLVD	CHANDLER BLVD	KEYSTONEST	0800	C	AC	93	$19,232	28,091	MICROSURFACING
MAGNOLIA BL	ORCHARD DR	REESE PL	MAGNOLIABL	2800	A	AC	92	$10,257	24,560	MICROSURFACING
MAGNOLIA BL	LOMITA ST	GLENWOOD PL	MAGNOLIABL	3500	A	AC	92	$10,590	26,520	MICROSURFACING
MAGNOLIA BL	3RD ST	GLENOAKS BLVD	MAGNOLIABL	4500	A	AC	92	$14,896	26,520	MICROSURFACING
OLIVE AV	CATALINA ST	FLORENCE ST	OLIVEAV	1400	A	AC	93	$12,021	22,742	MICROSURFACING
OLIVE AV	LAMER ST	PARISH PL	OLIVEAV	2300	A	AC	91	$11,893	28,374	MICROSURFACING
OLIVE AV	REESE PL	SPARKS ST	OLIVEAV	2600	A	AC	91	$11,789	26,709	MICROSURFACING
OLIVE AV	BEACHWOOD DR	GRIFFITH PARK DR	OLIVEAV	2800	A	AC	93	$11,863	22,742	MICROSURFACING
OLIVE AV	GRIFFITH PARK DR	VIRGINIA AV	OLIVEAV	2900	A	AC	92	$18,355	24,797	MICROSURFACING
VERDUGO AV	VICTORY BLVD	VERDUGO DR	VERDUGOAV	3500	MiA	AC	89	$8,310	31,236	MICROSURFACING
WALNUT AV	BEL AIRE DR	SUNSET CANYON DR	WALNUTAV	0600	C	AC	95	$16,143	23,425	MICROSURFACING
					Treatment Total			$438,311		
ROSE ST	CLARK AV	MAGNOLIA BLVD	ROSEST	1000	R	PCC	100	$105,143	27,753	25% SLAB REPLACEMENT

Street Name	Begin Location	End Location	Street ID	Section ID	FC	Surface	PCI	Cost	Rating	Treatment
WYOMING AV	CALIFORNIA ST	ONTARIO ST	WYOMINGAV	0400	R	PCC	100	$25,705	28,764	25% SLAB REPLACEMENT
					Treatment Total			$130,848		
BEL AIRE DR	BETHANY RD	AMHERST DR	BELAIREDR	2100	C	AC/AC	89	$1	36,148,066	SEAL CRACKS
					Treatment Total			$1		
ALLEY N/O BURBANK BL	KENWOOD ST	SCREENLAND DR	AN-BURBANK	0500	O	AC	73	$345	133,669	DEEP PATCH
ALLEY N/O MAGNOLIA BL	MAPLE ST	KENWOOD ST	AN-MAGNOLI	0600	O	AC	71	$256	130,839	DEEP PATCH
ALLEY N/O MAGNOLIA BL	KENWOOD ST	SCREENLAND DR	AN-MAGNOLI	0700	O	AC	74	$243	104,083	DEEP PATCH
ALLEY N/O ORANGE GROVE	5TH ST	6TH ST	AN-ORANGEG	0400	O	AC	61	$1,365	39,776	DEEP PATCH
ALLEY N/O PROVIDENCIA	ALLEY E/O SAN FERNAN	3RD ST	AN-PRVIDNC	0300	O	AC	61	$951	38,061	DEEP PATCH
ALLEY N/O VICTORY BL	BUENA VISTA ST	BRIGHTON ST	AN-VICTORY	1000	O	AC	61	$1,022	38,060	DEEP PATCH
ALLEY N/O VICTORY BL	SPARKS ST	BEACHWOOD DR	AN-VICTORY	1600	O	AC	72	$363	132,132	DEEP PATCH
ALLEY N/O WINONA ST	LIMA ST	CALIFORNIA ST	AN-WINONA	0100	O	AC	71	$344	130,845	DEEP PATCH
ALLEY N/O WINONA ST	CALIFORNIA ST	ONTARIO ST	AN-WINONA	0200	O	AC	61	$887	38,061	DEEP PATCH
ALLEY S/O MAGNOLIA BL	PARISH PL	ORCHARD DR	AS-MAGNOLI	2900	O	AC	74	$345	103,920	DEEP PATCH
ALLEY S/O MAGNOLIA BL	SPARKS ST	BEACHWOOD DR	AS-MAGNOLI	3300	O	AC	74	$334	103,920	DEEP PATCH
ALLEY S/O MAGNOLIA BL	BEACHWOOD DR	GRIFFITH PARK DR	AS-MAGNOLI	3400	O	AC	72	$344	132,132	DEEP PATCH
ALLEY S/O VICTORY BL	SCREENLAND DR	PEPPER ST	AS-VICTORY	0900	O	AC	74	$336	103,911	DEEP PATCH
ALLEY W/O AVON ST	CLARK AV	ALLEY N/O VERDUGO AV	AW-AVONST	0100	O	AC	70	$1,653	129,482	DEEP PATCH
ALLEY W/O PASS AV	WARNER BL	MC FARLANE AV	AW-PASSAV	0300	O	AC	66	$351	122,585	DEEP PATCH
OLIVE AV FRONTAGE	OLIVE AV EB	OLIVE AVE WB	OLIVEFTG	0100	O	AC	74	$850	103,925	DEEP PATCH
					Treatment Total			$9,989		
					Year 2018 Total			$11,770,770		

Street Name	Begin Location	End Location	Street ID	Section ID	FC	Surface	PCI	Cost	Rating	Treatment
Year: 2019										
5TH ST	CORNELL DR	BETHANY RD	5THST	1500	R	AC	100	$23,738	19,825	THIN ARHM OVERLAY, LEVELING COURSE AND BASE REPAIR
5TH ST	ANDOVER DR	BIRMINGHAM RD	5THST	2000	R	AC	100	$21,727	19,825	THIN ARHM OVERLAY, LEVELING COURSE AND BASE REPAIR
5TH ST	CAMBRIDGE DR	DARTMOUTH RD	5THST	2200	R	AC	100	$21,928	19,621	THIN ARHM OVERLAY, LEVELING COURSE AND BASE REPAIR
5TH ST	DARTMOUTH RD	ETON DR	5THST	2300	R	AC	100	$21,498	19,621	THIN ARHM OVERLAY, LEVELING COURSE AND BASE REPAIR
6TH ST	TUJUNGA AV	ANGELENO AV	6THST	0800	C	AC	100	$30,621	22,080	THIN ARHM OVERLAY, LEVELING COURSE AND BASE REPAIR
7TH PL	DELAWARE RD	CORNELL DR	7THPL	0100	R	AC	100	$29,284	19,982	THIN ARHM OVERLAY, LEVELING COURSE AND BASE REPAIR
9TH ST	VERDUGO AV	TUJUNGA AV	9THST	0100	R	AC	100	$30,866	20,486	THIN ARHM OVERLAY, LEVELING COURSE AND BASE REPAIR
9TH ST	TUJUNGA AV	ANGELENO AV	9THST	0200	R	AC	100	$31,287	20,164	THIN ARHM OVERLAY, LEVELING COURSE AND BASE REPAIR
9TH ST	ANGELENO AV	OLIVE AV	9THST	0300	R	AC	100	$31,014	20,164	THIN ARHM OVERLAY, LEVELING COURSE AND BASE REPAIR
9TH ST	ORANGE GROVE AV	PALM AV	9THST	0500	R	AC	100	$30,639	19,795	THIN ARHM OVERLAY, LEVELING COURSE AND BASE REPAIR
9TH ST	PALM AV	MAGNOLIA BLVD	9THST	0600	R	AC	100	$30,282	19,984	THIN ARHM OVERLAY, LEVELING COURSE AND BASE REPAIR
ADORNOS WY	MESA VERDE DR	HIGHLAND VIEW DR	ADORNOSWY	0100	R	AC	100	$27,771	19,136	THIN ARHM OVERLAY, LEVELING COURSE AND BASE REPAIR
ADORNOS WY	HIGHLAND VIEW DR	LAMER ST	ADORNOSWY	0200	R	AC	100	$23,088	19,981	THIN ARHM OVERLAY, LEVELING COURSE AND BASE REPAIR
ALLAN AV	KENWOOD ST	SCREENLAND DR	ALLANAV	0600	R	AC	100	$26,379	19,377	THIN ARHM OVERLAY, LEVELING COURSE AND BASE REPAIR
AMIGOS DR	END	HAVEN WY	AMIGOSDR	0100	R	AC	100	$52,337	20,483	THIN ARHM OVERLAY, LEVELING COURSE AND BASE REPAIR

Street Name	Begin Location	End Location	Street ID	Section ID	FC	Surface	PCI	Cost	Rating	Treatment
ANGELENO AV	GLENWOOD PL	VICTORY BLVD	ANGELENOAV	0200	R	AC	100	$37,662	19,599	THIN ARHM OVERLAY, LEVELING COURSE AND BASE REPAIR
ANGELENO AV	GLENOAKS BLVD	5TH ST	ANGELENOAV	0700	R	AC	100	$57,549	20,015	THIN ARHM OVERLAY, LEVELING COURSE AND BASE REPAIR
ANGELENO AV	6TH ST	7TH ST	ANGELENOAV	0900	R	AC	100	$62,455	19,622	THIN ARHM OVERLAY, LEVELING COURSE AND BASE REPAIR
ANGELENO AV	7TH ST	KENNETH RD	ANGELENOAV	1000	R	AC	100	$61,785	19,826	THIN ARHM OVERLAY, LEVELING COURSE AND BASE REPAIR
ASH AV	VICTORY BLVD	CHANNEL	ASHAV	0100	R	AC	100	$34,590	19,386	THIN ARHM OVERLAY, LEVELING COURSE AND BASE REPAIR
AVON ST	SAN FERNANDO BLVD (E	COHASSET ST	AVONST	1300	R	AC	100	$51,730	19,398	THIN ARHM OVERLAY, LEVELING COURSE AND BASE REPAIR
BETHANY RD	AMHERST DR	END	BETHANYRD	0800	R	AC	100	$11,394	19,979	THIN ARHM OVERLAY, LEVELING COURSE AND BASE REPAIR
BONITA AV	PARISH PL	GRISMER AV	BONITAAV	0100	R	AC	100	$126,117	19,126	THIN ARHM OVERLAY, LEVELING COURSE AND BASE REPAIR
BRACE CANYON RD	CREST RIDGE DR	JOAQUIN DR	BRACECYN	0200	R	AC	100	$22,498	20,476	THIN ARHM OVERLAY, LEVELING COURSE AND BASE REPAIR
BRACE CANYON RD	LAMER ST	END	BRACECYN	0500	R	AC	100	$39,162	19,972	THIN ARHM OVERLAY, LEVELING COURSE AND BASE REPAIR
BRIGHTON ST	OLIVE AV	VERDUGO AV	BRIGHTONST	0200	R	AC	100	$107,994	20,500	THIN ARHM OVERLAY, LEVELING COURSE AND BASE REPAIR
BRIGHTON ST	CHANDLER BLVD	BURBANK BLVD	BRIGHTONST	0600	R	AC	100	$107,723	19,370	THIN ARHM OVERLAY, LEVELING COURSE AND BASE REPAIR
BRIGHTON ST	KITTRIDGE ST	VICTORY BLVD	BRIGHTONST	0900	R	AC	100	$48,548	19,372	THIN ARHM OVERLAY, LEVELING COURSE AND BASE REPAIR
BRIGHTON ST	PACIFIC AV	RAILROAD	BRIGHTONST	1200	R	AC	100	$34,590	20,346	THIN ARHM OVERLAY, LEVELING COURSE AND BASE REPAIR
BROWN DR	6TH ST	JOLLEY DR	BROWNDR	0500	R	AC	100	$23,919	19,575	THIN ARHM OVERLAY, LEVELING COURSE AND BASE REPAIR

Street Name	Begin Location	End Location	Street ID	Section ID	FC	Surface	PCI	Cost	Rating	Treatment
BURTON AV	END	NAOMI ST	BURTONAV	0200	R	AC	100	$56,382	20,331	THIN ARHM OVERLAY, LEVELING COURSE AND BASE REPAIR
CALIFORNIA ST	MAGNOLIA BLVD	CHANDLER BLVD	CALIFORNIA	0800	R	AC	100	$108,433	20,324	THIN ARHM OVERLAY, LEVELING COURSE AND BASE REPAIR
CALIFORNIA ST	SAN FERNANDO BLVD (E)	COHASSET ST	CALIFORNIA	1300	R	AC	100	$84,464	20,348	THIN ARHM OVERLAY, LEVELING COURSE AND BASE REPAIR
CATALINA ST	VERDUGO AV	CLARK AV	CATALINAST	0300	R	AC	100	$112,730	19,133	THIN ARHM OVERLAY, LEVELING COURSE AND BASE REPAIR
CEDAR AV	SAN FERNANDO BLVD	GLENOAKS BL (W)	CEDARAV	0500	R	AC	100	$113,723	19,617	THIN ARHM OVERLAY, LEVELING COURSE AND BASE REPAIR
CEDAR AV	6TH ST	KENNETH RD	CEDARAV	0800	R	AC	100	$92,199	20,188	THIN ARHM OVERLAY, LEVELING COURSE AND BASE REPAIR
CHANDLER BL	PASS AV	MAPLE ST	CHANDLERBL	0500	C	AC	100	$25,620	21,829	THIN ARHM OVERLAY, LEVELING COURSE AND BASE REPAIR
CLARK AV	CATALINA ST	FLORENCE ST	CLARKAV	2000	C	AC	100	$28,616	22,078	THIN ARHM OVERLAY, LEVELING COURSE AND BASE REPAIR
COHASSET ST	SAN FERNANDO BLVD (E)	HOLLYWOOD WY	COHASSETST	0300	R	AC	100	$16,520	18,926	THIN ARHM OVERLAY, LEVELING COURSE AND BASE REPAIR
CORDOVA ST	MAGNOLIA BLVD	CHANDLER BLVD	CORDOVAST	0500	R	AC	100	$110,234	20,483	THIN ARHM OVERLAY, LEVELING COURSE AND BASE REPAIR
ETON DR	AMBER LN	HILTON DR	ETONDR	0800	R	AC	100	$22,841	20,324	THIN ARHM OVERLAY, LEVELING COURSE AND BASE REPAIR
EVERGREEN ST	EDISON BLVD	JEFFRIES AV	EVERGREEN	1100	R	AC	100	$78,865	20,351	THIN ARHM OVERLAY, LEVELING COURSE AND BASE REPAIR
EVERGREEN ST	VICTORY BLVD	MONTEREY AV	EVERGREEN	1300	R	AC	100	$51,535	19,167	THIN ARHM OVERLAY, LEVELING COURSE AND BASE REPAIR
EVERGREEN ST	MONTEREY AV	PACIFIC AV	EVERGREEN	1400	R	AC	100	$52,006	18,926	THIN ARHM OVERLAY, LEVELING COURSE AND BASE REPAIR
FAIRMOUNT RD	BEL AIRE DR	SUNSET CANYON DR	FAIRMOUNT	0500	R	AC	100	$94,621	20,319	THIN ARHM OVERLAY, LEVELING COURSE AND BASE REPAIR

Street Name	Begin Location	End Location	Street ID	Section ID	FC	Surface	PCI	Cost	Rating	Treatment
FAIRVIEW ST	VICTORY BLVD	MONTEREY AV	FAIRVIEWST	1400	R	AC	100	$55,754	19,576	THIN ARHM OVERLAY, LEVELING COURSE AND BASE REPAIR
FAIRVIEW ST	EMPIRE AV	THORNTON AV	FAIRVIEWST	1700	R	AC	100	$104,673	19,797	THIN ARHM OVERLAY, LEVELING COURSE AND BASE REPAIR
FLOWER ST	PROVIDENCIA AV	VERDUGO AV	FLOWERST	0800	R	AC	100	$66,725	20,173	THIN ARHM OVERLAY, LEVELING COURSE AND BASE REPAIR
FLOYD ST	SAN FERNANDO BLVD	WONTARIO ST	FLOYDST	0300	R	AC	100	$58,417	19,378	THIN ARHM OVERLAY, LEVELING COURSE AND BASE REPAIR
FREDERIC ST	OLIVE AV	OAK ST	FREDERICST	0200	R	AC	100	$20,403	19,608	THIN ARHM OVERLAY, LEVELING COURSE AND BASE REPAIR
FREDERIC ST	OAK ST	VERDUGO AV	FREDERICST	0300	R	AC	100	$100,778	19,608	THIN ARHM OVERLAY, LEVELING COURSE AND BASE REPAIR
FREDERIC ST	VERDUGO AV	CLARK AV	FREDERICST	0400	R	AC	100	$101,585	19,968	THIN ARHM OVERLAY, LEVELING COURSE AND BASE REPAIR
FREDERIC ST	THORNTON AV	SAN FERNANDO BLVD	FREDERICST	1400	R	AC	100	$83,708	19,141	THIN ARHM OVERLAY, LEVELING COURSE AND BASE REPAIR
FREDERIC ST	CHANNEL	TULARE AV	FREDERICST	1500	R	AC	100	$37,147	20,477	THIN ARHM OVERLAY, LEVELING COURSE AND BASE REPAIR
FRONT ST	MAGNOLIA BL	BURBANK BL	FRONTST	0300	C	AC	100	$174,446	22,044	THIN ARHM OVERLAY, LEVELING COURSE AND BASE REPAIR
HATTERAS ST	ROSE ST	EVERGREEN ST	HATTERASST	0300	R	AC	100	$23,235	20,487	THIN ARHM OVERLAY, LEVELING COURSE AND BASE REPAIR
HEFFRON DR	SCREENLAND DR	KENWOOD ST	HEFFRONDR	0300	R	AC	100	$25,755	20,000	THIN ARHM OVERLAY, LEVELING COURSE AND BASE REPAIR
JEFFRIES AV	FAIRVIEW ST	NIAGARA ST	JEFFRIESAV	1500	C	AC	100	$26,685	22,031	THIN ARHM OVERLAY, LEVELING COURSE AND BASE REPAIR
JEFFRIES AV	CATALINA ST	NAOMI ST	JEFFRIESAV	1700	C	AC	100	$27,937	22,031	THIN ARHM OVERLAY, LEVELING COURSE AND BASE REPAIR
JOAQUIN DR	HAVEN WY	BRACE CANYON RD	JOAQUINDR	0200	R	AC	100	$82,939	20,326	THIN ARHM OVERLAY, LEVELING COURSE AND BASE REPAIR

Street Name	Begin Location	End Location	Street ID	Section ID	FC	Surface	PCI	Cost	Rating	Treatment
KEELER ST	GLENOAKS BLVD	IRVING DR	KEELERST	0400	R	AC	100	$42,598	19,575	THIN ARHM OVERLAY, LEVELING COURSE AND BASE REPAIR
KEYSTONE ST	BURBANK BLVD	VICTORY BLVD	KEYSTONEST	1100	R	AC	100	$127,630	20,478	THIN ARHM OVERLAY, LEVELING COURSE AND BASE REPAIR
KEYSTONE ST	MONTEREY AV	PACIFIC AV	KEYSTONEST	1300	R	AC	100	$51,262	18,915	THIN ARHM OVERLAY, LEVELING COURSE AND BASE REPAIR
LAKE ST	ALAMEDA AV	ASH AV	LAKEST	0500	R	AC	100	$53,722	19,166	THIN ARHM OVERLAY, LEVELING COURSE AND BASE REPAIR
LAKE ST	ASH AV	ELMWOOD AV	LAKEST	0600	R	AC	100	$36,869	19,613	THIN ARHM OVERLAY, LEVELING COURSE AND BASE REPAIR
LAKE ST	ELMWOOD AV	CEDAR AV	LAKEST	0700	R	AC	100	$32,507	19,613	THIN ARHM OVERLAY, LEVELING COURSE AND BASE REPAIR
LAKE ST	CEDAR AV	PROVIDENCIA AV	LAKEST	0800	R	AC	100	$34,022	19,613	THIN ARHM OVERLAY, LEVELING COURSE AND BASE REPAIR
LAKE ST	PROVIDENCIA AV	SANTA ANITA AV	LAKEST	0900	R	AC	100	$38,739	19,613	THIN ARHM OVERLAY, LEVELING COURSE AND BASE REPAIR
LAKE ST	SANTA ANITA AV	VERDUGO AV	LAKEST	1000	R	AC	100	$36,876	19,613	THIN ARHM OVERLAY, LEVELING COURSE AND BASE REPAIR
LAKE ST	VERDUGO AV	TUJUNGA AV	LAKEST	1100	R	AC	100	$37,807	19,613	THIN ARHM OVERLAY, LEVELING COURSE AND BASE REPAIR
LAKE ST	TUJUNGA AV	OLIVE AV	LAKEST	1200	R	AC	100	$79,005	20,185	THIN ARHM OVERLAY, LEVELING COURSE AND BASE REPAIR
LAMER ST	BURBANK BLVD	VICTORY BLVD	LAMERST	0800	R	AC	100	$109,137	19,128	THIN ARHM OVERLAY, LEVELING COURSE AND BASE REPAIR
LAMER ST	CHANNEL	PEYTON AV	LAMERST	1100	R	AC	100	$12,830	19,364	THIN ARHM OVERLAY, LEVELING COURSE AND BASE REPAIR
LAMER ST	WHITNEY LN	BRACE CANYON RD	LAMERST	2200	R	AC	100	$95,938	19,972	THIN ARHM OVERLAY, LEVELING COURSE AND BASE REPAIR
LIMA ST	WINONA AV	END	LIMAST	1100	R	AC	100	$35,905	19,816	THIN ARHM OVERLAY, LEVELING COURSE AND BASE REPAIR

Street Name	Begin Location	End Location	Street ID	Section ID	FC	Surface	PCI	Cost	Rating	Treatment
LIMA ST	SAN FERNANDO BLVD (E	COHASSET ST	LIMAST	1200	R	AC	100	$71,016	19,798	THIN ARHM OVERLAY, LEVELING COURSE AND BASE REPAIR
LINCOLN ST	OLIVE AV	VERDUGO AV	LINCOLNST	0300	R	AC	100	$98,342	20,346	THIN ARHM OVERLAY, LEVELING COURSE AND BASE REPAIR
LINCOLN ST	WASHINGTON CIR	WINONA AV	LINCOLNST	1700	R	AC	100	$39,752	20,477	THIN ARHM OVERLAY, LEVELING COURSE AND BASE REPAIR
MAPLE ST	VERDUGO AV	CLARK AV	MAPLEST	0600	R	AC	100	$109,796	19,971	THIN ARHM OVERLAY, LEVELING COURSE AND BASE REPAIR
MESA VERDE DR	ADORNOS WY	DEND E/O ADORNOS WY	MESAVERDE	0200	R	AC	100	$14,214	19,972	THIN ARHM OVERLAY, LEVELING COURSE AND BASE REPAIR
MONTEREY AV	NIAGARA ST	CATALINA ST	MONTEREYAV	0500	R	AC	100	$23,102	20,186	THIN ARHM OVERLAY, LEVELING COURSE AND BASE REPAIR
MYERS ST	VICTORY BLVD	MONTEREY AV	MYERSST	0900	R	AC	100	$53,391	20,346	THIN ARHM OVERLAY, LEVELING COURSE AND BASE REPAIR
MYERS ST	MONTEREY AV	PACIFIC AV	MYERSST	1000	R	AC	100	$54,476	19,813	THIN ARHM OVERLAY, LEVELING COURSE AND BASE REPAIR
NAOMI ST	OAK ST	VERDUGO AV	NAOMIST	0300	R	AC	100	$107,008	20,001	THIN ARHM OVERLAY, LEVELING COURSE AND BASE REPAIR
NAOMI ST	CHANDLER BLVD	BURBANK BLVD	NAOMIST	0700	R	AC	100	$107,878	19,971	THIN ARHM OVERLAY, LEVELING COURSE AND BASE REPAIR
NAOMI ST	WYOMING AV	JEFFRIES AV	NAOMIST	0800	R	AC	100	$68,793	20,477	THIN ARHM OVERLAY, LEVELING COURSE AND BASE REPAIR
NAOMI ST	PACIFIC AV	VANOWEN ST	NAOMIST	1200	R	AC	100	$52,919	20,500	THIN ARHM OVERLAY, LEVELING COURSE AND BASE REPAIR
NAOMI ST	BURTON AV	WINONA AV	NAOMIST	1500	R	AC	100	$61,974	20,166	THIN ARHM OVERLAY, LEVELING COURSE AND BASE REPAIR
NAOMI ST	TULARE AV	GLENOAKS BLVD	NAOMIST	1600	R	AC	100	$90,551	20,005	THIN ARHM OVERLAY, LEVELING COURSE AND BASE REPAIR
NAOMI ST	KENNETH RD	SCOTT RD	NAOMIST	1700	R	AC	100	$108,462	20,185	THIN ARHM OVERLAY, LEVELING COURSE AND BASE REPAIR

Street Name	Begin Location	End Location	Street ID	Section ID	FC	Surface	PCI	Cost	Rating	Treatment
NIAGARA ST	OAK ST	VERDUGO AV	NIAGARAST	0500	R	AC	100	$113,397	20,345	THIN ARHM OVERLAY, LEVELING COURSE AND BASE REPAIR
NIAGARA ST	CHANDLER BLVD	BURBANK BLVD	NIAGARAST	0900	R	AC	100	$107,798	19,123	THIN ARHM OVERLAY, LEVELING COURSE AND BASE REPAIR
NIAGARA ST	BURBANK BLVD	WYOMING AV	NIAGARAST	1000	R	AC	100	$56,372	19,126	THIN ARHM OVERLAY, LEVELING COURSE AND BASE REPAIR
NIAGARA ST	WYOMING AV	JEFFRIES AV	NIAGARAST	1100	R	AC	100	$59,961	19,785	THIN ARHM OVERLAY, LEVELING COURSE AND BASE REPAIR
OLNEY PL	HAVEN WY	END	OLNEYPL	0100	R	AC	100	$50,365	20,162	THIN ARHM OVERLAY, LEVELING COURSE AND BASE REPAIR
ONTARIO ST	CHANDLER BLVD	BURBANK BLVD	ONTARIOST	0500	R	AC	100	$101,515	20,317	THIN ARHM OVERLAY, LEVELING COURSE AND BASE REPAIR
ONTARIO ST	SAN FERNANDO BLVD (E)	COHASSET ST	ONTARIOST	1800	R	AC	100	$106,604	19,611	THIN ARHM OVERLAY, LEVELING COURSE AND BASE REPAIR
ORCHARD DR	CHANDLER BLVD	BURBANK BLVD	ORCHARDDR	0800	R	AC	100	$102,068	19,362	THIN ARHM OVERLAY, LEVELING COURSE AND BASE REPAIR
ORCHARD DR	ORCHARD DR	END	ORCHARDDR	1500	R	AC	100	$11,310	20,318	THIN ARHM OVERLAY, LEVELING COURSE AND BASE REPAIR
ORCHARD DR	ORCHARD DR	SCOTT RD	ORCHARDDR	1600	R	AC	100	$22,880	20,318	THIN ARHM OVERLAY, LEVELING COURSE AND BASE REPAIR
ORCHID LN	PARISH PL	END	ORCHIDLN	0100	R	AC	100	$5,266	19,972	THIN ARHM OVERLAY, LEVELING COURSE AND BASE REPAIR
PARISH PL	MAGNOLIA BLVD	CHANDLER BLVD	PARISHPL	0800	R	AC	100	$110,913	20,317	THIN ARHM OVERLAY, LEVELING COURSE AND BASE REPAIR
PARISH PL	BURBANK BLVD	VICTORY BLVD	PARISHPL	1000	R	AC	100	$104,350	20,478	THIN ARHM OVERLAY, LEVELING COURSE AND BASE REPAIR
PARISH PL	WINONA AV	GLENOAKS BLVD	PARISHPL	1700	R	AC	100	$59,611	20,476	THIN ARHM OVERLAY, LEVELING COURSE AND BASE REPAIR
PARISH PL	ORCHID LN	KENNETH RD	PARISHPL	2000	R	AC	100	$24,649	20,318	THIN ARHM OVERLAY, LEVELING COURSE AND BASE REPAIR

Street Name	Begin Location	End Location	Street ID	Section ID	FC	Surface	PCI	Cost	Rating	Treatment
PASS AV	HATTERAS ST	ALLAN AV	PASSAV	1600	C	AC	100	$51,575	22,199	THIN ARHM OVERLAY, LEVELING COURSE AND BASE REPAIR
REESE PL	MAGNOLIA BLVD	CHANDLER BLVD	REESEPL	0900	R	AC	100	$104,594	19,358	THIN ARHM OVERLAY, LEVELING COURSE AND BASE REPAIR
REMY PL	HAVEN WY	END	REMYPL	0100	R	AC	100	$50,529	20,326	THIN ARHM OVERLAY, LEVELING COURSE AND BASE REPAIR
REYNOLDS DR	VIEWCREST DR	HAVEN WY	REYNOLDSDR	0100	R	AC	100	$21,669	20,483	THIN ARHM OVERLAY, LEVELING COURSE AND BASE REPAIR
ROLLING RIDGE DR	HAVEN WY	BRACE CANYON RD	RLINGRIDGE	0100	R	AC	100	$69,915	20,326	THIN ARHM OVERLAY, LEVELING COURSE AND BASE REPAIR
ROSE ST	ALLAN AV	EDISON BLVD	ROSEST	1400	R	AC	100	$36,533	20,504	THIN ARHM OVERLAY, LEVELING COURSE AND BASE REPAIR
ROSE ST	VICTORY BLVD	PACIFIC AV	ROSEST	1700	R	AC	100	$109,494	20,349	THIN ARHM OVERLAY, LEVELING COURSE AND BASE REPAIR
SANTA ANITA AV	VERDUGO DR	LAKE ST	SANTAANITA	0100	R	AC	100	$88,014	20,181	THIN ARHM OVERLAY, LEVELING COURSE AND BASE REPAIR
SCOTT RD	WALNUT AV	SAN FERNANDO BLVD	SCOTTRD	0100	R	AC	100	$100,275	20,007	THIN ARHM OVERLAY, LEVELING COURSE AND BASE REPAIR
SCOTT RD	BUENA VISTA ST	END	SCOTTRD	2200	R	AC	100	$59,074	19,810	THIN ARHM OVERLAY, LEVELING COURSE AND BASE REPAIR
SCREENLAND DR	JEFFRIES AV	VICTORY BLVD	SCREENLAND	1000	R	AC	100	$110,152	20,487	THIN ARHM OVERLAY, LEVELING COURSE AND BASE REPAIR
SAN FERNANDO BL (E)	AVON ST	HOLLYWOOD WY	SNFRNANDOE	0800	R	AC	100	$49,258	20,350	THIN ARHM OVERLAY, LEVELING COURSE AND BASE REPAIR
SPAZIER AV	MAIN ST	CHAVEZ ST	SPAZIERAV	0100	R	AC	100	$51,784	19,805	THIN ARHM OVERLAY, LEVELING COURSE AND BASE REPAIR
STANFORD RD	SCOTT RD	6TH ST	STANFORDRD	0100	R	AC	100	$75,654	20,318	THIN ARHM OVERLAY, LEVELING COURSE AND BASE REPAIR
STARLIGHT CIR	VISTA RDG	END	STARLIGHT	0100	R	AC	100	$19,647	20,326	THIN ARHM OVERLAY, LEVELING COURSE AND BASE REPAIR

Street Name	Begin Location	End Location	Street ID	Section ID	FC	Surface	PCI	Cost	Rating	Treatment
TULARE AV	FREDERIC ST	BUENA VISTA ST	TULAREAV	0400	R	AC	100	$23,407	19,398	THIN ARHM OVERLAY, LEVELING COURSE AND BASE REPAIR
VALENCIA AV	KENNETH RD	BEL AIRE DR	VALENCIAAV	0800	R	AC	100	$94,427	20,333	THIN ARHM OVERLAY, LEVELING COURSE AND BASE REPAIR
VALLEY ST	NATIONAL AV	RIVERSIDE DR	VALLEYST	0200	R	AC	100	$68,032	20,187	THIN ARHM OVERLAY, LEVELING COURSE AND BASE REPAIR
VALLEY ST	MAGNOLIA BLVD	CHANDLER BLVD	VALLEYST	0600	R	AC	100	$109,920	19,401	THIN ARHM OVERLAY, LEVELING COURSE AND BASE REPAIR
VERDUGO AV	BEL AIRE DR	SUNSET CANYON DR	VERDUGOAV	5000	C	AC	100	$126,663	21,689	THIN ARHM OVERLAY, LEVELING COURSE AND BASE REPAIR
VIEWCREST DR	REYNOLDS DR	HOWARD CT	VIEWCREST	0200	R	AC	100	$104,173	19,585	THIN ARHM OVERLAY, LEVELING COURSE AND BASE REPAIR
VIEWCREST DR	HOWARD CT	HAVEN WY	VIEWCREST	0300	R	AC	100	$42,579	20,326	THIN ARHM OVERLAY, LEVELING COURSE AND BASE REPAIR
VISTA RDG	BEL AIRE DR	STARLIGHT CIR	VISTARDG	0100	R	AC	100	$10,367	20,162	THIN ARHM OVERLAY, LEVELING COURSE AND BASE REPAIR
VISTA RDG	STARLIGHT CIR	END	VISTARDG	0200	R	AC	100	$34,590	20,326	THIN ARHM OVERLAY, LEVELING COURSE AND BASE REPAIR
VALLEY VIEW CREST	END	VISTA RDG	VLYVWCRST	0100	R	AC	100	$9,038	20,326	THIN ARHM OVERLAY, LEVELING COURSE AND BASE REPAIR
WASHINGTON CIR	LINCOLN ST	BRIGHTON ST	WASHINGTON	0100	R	AC	100	$44,218	20,326	THIN ARHM OVERLAY, LEVELING COURSE AND BASE REPAIR
					Treatment Total			$7,888,312		
5TH ST	ANGELENO AV	OLIVE AV	5THST	0500	R	AC	78	$5,278	37,157	REAS AND CRACK SEAL
ELM CT	VARNEY ST	FLOWER ST	ELMCT	0200	R	AC	77	$2,455	36,375	REAS AND CRACK SEAL
IRVING DR	SCOTT RD	6TH ST	IRVINGDR	0200	R	AC	78	$5,998	37,284	REAS AND CRACK SEAL
JAMESTOWN RD	SCOTT RD	6TH ST	JAMESTOWN	0100	R	AC	78	$3,174	36,436	REAS AND CRACK SEAL
KEELER ST	ELLIOTT DR	PEYTON AV	KEELERST	0300	R	AC	78	$4,211	36,433	REAS AND CRACK SEAL
MYSTIC VIEW PL	HAVEN WY	END	MYSTICVIEW	0100	R	AC	78	$8,375	36,410	REAS AND CRACK SEAL
ONTARIO ST	MAGNOLIA BLVD	CHANDLER BLVD	ONTARIOST	0400	R	AC	78	$17,740	36,442	REAS AND CRACK SEAL

Street Name	Begin Location	End Location	Street ID	Section ID	FC	Surface	PCI	Cost	Rating	Treatment
ONTARIO ST	JEFFRIES AV	VICTORY BLVD	ONTARIOST	0800	R	AC	78	$18,685	36,433	REAS AND CRACK SEAL
PACIFIC AV	KEYSTONE ST	LAMER ST	PACIFICAV	2200	R	AC	78	$4,584	28,422	REAS AND CRACK SEAL
PACIFIC AV	PARISH PL	ORCHARD DR	PACIFICAV	2400	R	AC	77	$4,735	28,300	REAS AND CRACK SEAL
PARKSIDE AV	KEYSTONE ST	LAMER ST	PARKSIDEAV	0200	R	AC	77	$3,408	36,366	REAS AND CRACK SEAL
PARKSIDE AV	LAMER ST	PARISH PL	PARKSIDEAV	0300	R	AC	78	$7,324	28,439	REAS AND CRACK SEAL
VALLEY ST	EDISON BLVD	JEFFRIES AV	VALLEYST	1000	R	AC	77	$8,707	36,330	REAS AND CRACK SEAL
						Treatment Total		$94,674		
AVON ST	CLARK AV	MAGNOLIA BLVD	AVONST	0600	R	AC	93	$17,984	18,969	REAS
AVON ST	MAGNOLIA BLVD	CHANDLER BLVD	AVONST	0700	R	AC	92	$17,456	20,592	REAS
FAIRVIEW ST	WYOMING AV	JEFFRIES AV	FAIRVIEWST	1200	R	AC	93	$9,369	18,901	REAS
LAKE ST	RAILROAD	218' S/O CHESTNUT ST	LAKEST	1600	R	AC	91	$1,490	22,280	REAS
LIMA ST	CLARK AV	MAGNOLIA BLVD	LIMAST	0400	R	AC	91	$17,958	21,984	REAS
MARIPOSA ST	VALLEY HEART DR	MORNINGSIDE DR	MARIPOSAST	0100	R	AC	92	$1,692	20,732	REAS
MARIPOSA ST	ALAMEDA AV	OAK ST	MARIPOSAST	0500	R	AC	92	$17,024	20,481	REAS
NAOMI ST	VERDUGO AV	CLARK AV	NAOMIST	0400	R	AC	92	$17,896	20,747	REAS
ORANGE GROVE AV	6TH ST	7TH ST	ORANGEGROV	0900	R	AC/AC	94	$9,921	29,717	REAS
PARISH PL	OLIVE AV	VERDUGO AV	PARISHPL	0500	R	AC	93	$6,014	19,125	REAS
SAN FERNANDO BL (E)	WINONA AV	PRIVATE	SNFRNANDOE	0200	R	AC	93	$7,164	19,231	REAS
WHITNALL HWY	VERDUGO AV	CLARK AV	WHITNALL	0500	R	AC	92	$15,809	20,592	REAS
WILSON AV	EMPIRE AV	VICTORY PL	WILSONAV	0100	R	AC/AC	85	$6,592	24,353	REAS
						Treatment Total		$146,369		
CAMBRIDGE DR	RICHARD ST	KENNETH RD	CAMBRIDGE	0500	C	AC	77	$4,427	22,552	MICROSURFACING AND CRACK SEAL
OAK ST	SCREENLAND DR	HOLLYWOOD WY	OAKST	0500	C	AC	78	$5,191	22,891	MICROSURFACING AND CRACK SEAL
OAK ST	LOMITA ST	GLENWOOD PL	OAKST	3100	C	AC	77	$5,501	22,569	MICROSURFACING AND CRACK SEAL
VERDUGO AV	1ST ST	SAN FERNANDO BLVD	VERDUGOAV	4100	C	AC	77	$15,953	22,613	MICROSURFACING AND CRACK SEAL
VERDUGO AV	SAN FERNANDO BLVD	3RD ST	VERDUGOAV	4200	C	AC	78	$16,650	22,952	MICROSURFACING AND CRACK SEAL
						Treatment Total		$47,722		

Street Name	Begin Location	End Location	Street ID	Section ID	FC	Surface	PCI	Cost	Rating	Treatment
ALAMEDA AV	BOB HOPE DR	NAOMI ST	ALAMEDAAV	1200	A	AC	100	$90,003	32,822	THIN ARHM OVERLAY AND BASE REPAIRS
AVON ST	EMPIRE AV	HOLLYWOOD WY	AVONST	1200	R	AC	100	$36,823	25,088	THIN ARHM OVERLAY AND BASE REPAIRS
BEL AIRE DR	SANTA ANITA AV	VERDUGO AV	BELAIREDR	0500	C	AC	100	$20,898	26,479	THIN ARHM OVERLAY AND BASE REPAIRS
BUENA VISTA ST	THORNTON AV	SAN FERNANDO BLVD	BUENAVISTA	1700	A	AC	100	$96,339	33,536	THIN ARHM OVERLAY AND BASE REPAIRS
BURBANK BL	EVERGREEN ST	PASS AV	BURBANKBL	0400	A	AC	100	$58,416	32,712	THIN ARHM OVERLAY AND BASE REPAIRS
BURBANK BL	MAPLE ST	KENWOOD ST	BURBANKBL	0600	A	AC	100	$33,940	32,712	THIN ARHM OVERLAY AND BASE REPAIRS
BURBANK BL	KENWOOD ST	SCREENLAND DR	BURBANKBL	0700	A	AC	100	$37,812	32,712	THIN ARHM OVERLAY AND BASE REPAIRS
BURBANK BL	SCREENLAND DR	EDISON BLVD	BURBANKBL	0800	A	AC	100	$35,889	33,536	THIN ARHM OVERLAY AND BASE REPAIRS
BURBANK BL	HOLLYWOOD WY	AVON ST	BURBANKBL	1000	A	AC	100	$41,903	33,536	THIN ARHM OVERLAY AND BASE REPAIRS
BURBANK BL	LIMA ST	CALIFORNIA ST	BURBANKBL	1200	A	AC	100	$38,549	32,712	THIN ARHM OVERLAY AND BASE REPAIRS
BURBANK BL	PARISH PL	ORCHARD DR	BURBANKBL	2500	A	AC	100	$34,526	33,531	THIN ARHM OVERLAY AND BASE REPAIRS
CALIFORNIA ST	RIVERSIDE DR	OLIVE AV	CALIFORNIA	0200	C	AC	100	$49,539	25,877	THIN ARHM OVERLAY AND BASE REPAIRS
CLYBOURN AV	ALLAN AV	OXNARD ST	CLYBOURNAV	2000	C	AC	100	$38,219	26,460	THIN ARHM OVERLAY AND BASE REPAIRS
EMPIRE AV	CATALINA ST	NAOMI ST	EMPIREAV	0800	MiA	AC	100	$39,865	33,481	THIN ARHM OVERLAY AND BASE REPAIRS
EMPIRE AV	NAOMI ST	FREDERIC ST	EMPIREAV	0900	MiA	AC	100	$39,272	32,657	THIN ARHM OVERLAY AND BASE REPAIRS
EMPIRE AV	FREDERIC ST	BUENA VISTA ST	EMPIREAV	1000	MiA	AC	100	$47,027	32,657	THIN ARHM OVERLAY AND BASE REPAIRS
EMPIRE AV	BRIGHTON ST	LINCOLN ST	EMPIREAV	1200	MiA	AC	100	$41,024	33,481	THIN ARHM OVERLAY AND BASE REPAIRS
FREDERIC ST	WYOMING AV	JEFFRIES AV	FREDERICST	0800	R	AC/AC	100	$45,988	22,583	THIN ARHM OVERLAY AND BASE REPAIRS
FREDERIC ST	JEFFRIES AV	CDS NORTH	FREDERICST	0900	R	AC/AC	100	$32,694	22,586	THIN ARHM OVERLAY AND BASE REPAIRS
GLENOAKS BL	GRISMER AV	KEELER ST	GLENOAKSBL	2700	A	AC	100	$52,659	32,831	THIN ARHM OVERLAY AND BASE REPAIRS
GLENOAKS BL	REESE PL	ORCHARD DR	GLENOAKSBL	3100	A	AC	100	$42,533	32,831	THIN ARHM OVERLAY AND BASE REPAIRS
LAMER ST	SCOTT RD	KEYSTONE ST	LAMERST	1800	R	AC	100	$71,577	25,064	THIN ARHM OVERLAY AND BASE REPAIRS

Street Name	Begin Location	End Location	Street ID	Section ID	FC	Surface	PCI	Cost	Rating	Treatment
MAGNOLIA BL	AVON ST	LIMA ST	MAGNOLIABL	1100	A	AC	100	$38,644	33,564	THIN ARHM OVERLAY AND BASE REPAIRS
MAGNOLIA BL	ONTARIO ST	FAIRVIEW ST	MAGNOLIABL	1400	A	AC	100	$38,474	33,564	THIN ARHM OVERLAY AND BASE REPAIRS
MAGNOLIA BL	SHELTON ST	LOMITA ST	MAGNOLIABL	3400	A	AC	100	$38,909	32,742	THIN ARHM OVERLAY AND BASE REPAIRS
OAK ST	REESE PL	SPARKS ST	OAKST	2500	C	AC	100	$18,984	25,919	THIN ARHM OVERLAY AND BASE REPAIRS
OAK ST	BEACHWOOD DR	GRIFFITH PARK DR	OAKST	2700	C	AC	100	$18,195	25,919	THIN ARHM OVERLAY AND BASE REPAIRS
OLIVE AV	GLENOAKS BLVD	5TH ST	OLIVEAV	3800	MiA	AC	100	$58,082	32,826	THIN ARHM OVERLAY AND BASE REPAIRS
					Treatment Total			$1,236,783		
EMPIRE AV	AVON ST	ONTARIO ST	EMPIREAV	0400	MiA	AC	100	$197,397	24,820	THICK ARHM OVERLAY AND BASE REPAIRS
GLENOAKS BL	VERDUGO AV	TUJUNGA AV	GLENOAKSBL	0300	A	AC	100	$76,422	25,156	THICK ARHM OVERLAY AND BASE REPAIRS
GLENOAKS BL	OLIVE AV	ORANGE GROVE AV	GLENOAKSBL	0600	A	AC	100	$83,242	25,156	THICK ARHM OVERLAY AND BASE REPAIRS
GLENOAKS BL	GRINNELL DR	FAIRMOUNT RD	GLENOAKSBL	1300	A	AC	100	$77,354	25,156	THICK ARHM OVERLAY AND BASE REPAIRS
GLENOAKS BL	CORNELL DR	BETHANY RD	GLENOAKSBL	1700	A	AC	100	$70,534	24,887	THICK ARHM OVERLAY AND BASE REPAIRS
HOLLYWOOD WY	OLIVE AV	RIVERSIDE DR	HOLLYWOOD	0100	A	AC	100	$76,212	24,883	THICK ARHM OVERLAY AND BASE REPAIRS
MAGNOLIA BL	EVERGREEN ST	PASS AV	MAGNOLIABL	0400	A	AC	100	$65,667	24,852	THICK ARHM OVERLAY AND BASE REPAIRS
OLIVE AV	LAKE ST	OVERPASS	OLIVEAV	3300	A	AC	100	$156,204	25,155	THICK ARHM OVERLAY AND BASE REPAIRS
PASS AV	ALAMEDA AV	VENTURA FRWY	PASSAV	0500	MiA	AC	100	$57,972	25,153	THICK ARHM OVERLAY AND BASE REPAIRS
RIVERSIDE DR	MAPLE ST	KENWOOD ST	RIVERSIDE	0600	MiA	AC	100	$65,823	25,153	THICK ARHM OVERLAY AND BASE REPAIRS
SAN FERNANDO BL	BURBANK BLVD	WALNUT AV	SNFRNANDO	1600	A	AC	100	$94,710	24,849	THICK ARHM OVERLAY AND BASE REPAIRS
					Treatment Total			$1,021,537		
ALAMEDA AV	EVERGREEN ST	PASS AV	ALAMEDAAV	0100	A	AC	93	$12,313	20,918	MICROSURFACING
ALAMEDA AV	KENWOOD ST	HOLLYWOOD WY	ALAMEDAAV	0400	A	AC	93	$14,466	20,918	MICROSURFACING
ALAMEDA AV	CALIFORNIA ST	OLIVE AV	ALAMEDAAV	0900	A	AC	92	$11,468	25,285	MICROSURFACING
BURBANK BL	CATALINA ST	WYOMING AV	BURBANKBL	1700	A	AC	93	$21,547	20,583	MICROSURFACING

Street Name	Begin Location	End Location	Street ID	Section ID	FC	Surface	PCI	Cost	Rating	Treatment
BURBANK BL	VICTORY BLVD	VICTORY BLVD	BURBANKBL	3300	A	AC	92	$30,560	24,988	MICROSURFACING
CLARK AV	VALLEY ST	ROSE ST	CLARKAV	0500	C	AC/AC	91	$4,575	33,847	MICROSURFACING
CLARK AV	ROSE ST	EVERGREEN ST	CLARKAV	0600	C	AC/AC	93	$5,193	38,698	MICROSURFACING
CLARK AV	KEYSTONE ST	LAMER ST	CLARKAV	2800	C	AC	94	$4,706	24,687	MICROSURFACING
CLARK AV	LAMER ST	PARISH PL	CLARKAV	2900	C	AC	95	$4,702	23,013	MICROSURFACING
DELAWARE RD	3RD ST	GLENOAKS BLVD	DELAWARERD	0200	C	AC/AC	92	$9,183	34,819	MICROSURFACING
GLENOAKS BL	WINONA AV	SPARKS ST	GLENOAKSBL	2900	A	AC	94	$7,033	19,099	MICROSURFACING
GLENOAKS BL	PARISH PL	LAMER ST	GLENOAKSBL	3300	A	AC	92	$13,265	25,306	MICROSURFACING
GLENOAKS BL	NAOMI ST	COHASSET ST	GLENOAKSBL	4100	A	AC	92	$13,287	25,306	MICROSURFACING
KENNETH RD	MAGNOLIA BLVD	SAN JOSE AV	KENNETHRD	1300	MiA	AC	93	$5,836	20,066	MICROSURFACING
MAGNOLIA BL	PARISH PL	ORCHARD DR	MAGNOLIABL	2700	A	AC	92	$11,165	23,471	MICROSURFACING
MAGNOLIA BL	SPARKS ST	BEACHWOOD DR	MAGNOLIABL	3000	A	AC	93	$10,821	21,978	MICROSURFACING
OLIVE AV	ALAMEDA AV	NIAGARA ST	OLIVEAV	1200	A	AC	93	$19,443	22,229	MICROSURFACING
OLIVE AV	FLORENCE ST	NAOMI ST	OLIVEAV	1500	A	AC	92	$12,657	25,298	MICROSURFACING
OLIVE AV	NAOMI ST	FREDERIC ST	OLIVEAV	1600	A	AC	94	$13,871	19,086	MICROSURFACING
OLIVE AV	FREDERIC ST	BUENA VISTA ST	OLIVEAV	1700	A	AC	93	$11,606	22,229	MICROSURFACING
OLIVE AV	BRIGHTON ST	LINCOLN ST	OLIVEAV	1900	A	AC	93	$13,501	22,229	MICROSURFACING
OLIVE AV	LINCOLN ST	MYERS ST	OLIVEAV	2000	A	AC	93	$12,435	19,877	MICROSURFACING
OLIVE AV	MYERS ST	KEYSTONE ST	OLIVEAV	2100	A	AC	93	$12,217	20,935	MICROSURFACING
OLIVE AV	KEYSTONE ST	LAMER ST	OLIVEAV	2200	A	AC	93	$12,395	22,229	MICROSURFACING
OLIVE AV	PARISH PL	ORCHARD DR	OLIVEAV	2400	A	AC	93	$12,045	19,877	MICROSURFACING
OLIVE AV	ORCHARD DR	REESE PL	OLIVEAV	2500	A	AC	93	$12,403	19,877	MICROSURFACING
OLIVE AV	SPARKS ST	BEACHWOOD DR	OLIVEAV	2700	A	AC	93	$12,544	20,935	MICROSURFACING
OLIVE AV	7TH ST	KENNETH RD	OLIVEAV	4100	MiA	AC	92	$16,659	25,298	MICROSURFACING
OLIVE AV	KENNETH RD	9TH ST	OLIVEAV	4200	MiA	AC	92	$16,906	23,704	MICROSURFACING
PROVIDENCIA AV	GLENOAKS BL (W)	6TH ST	PROVIDENCI	0800	C	AC/AC	80	$16,022	23,848	MICROSURFACING
SAN FERNANDO BL	VALENCIA AV	ELMWOOD AV	SNFRNANDO	0300	A	AC	93	$12,794	22,112	MICROSURFACING
WALNUT AV	KENNETH RD	BEL AIRE DR	WALNUTAV	0500	C	AC	94	$16,768	24,419	MICROSURFACING
						Treatment Total		$404,386		
6TH ST	CEDAR AV	PROVIDENCIA AV	6THST	0400	C	AC/AC	89	$4	4,878,503	SEAL CRACKS
6TH ST	PROVIDENCIA AV	SANTA ANITA AV	6THST	0500	C	AC/AC	89	$4	4,878,503	SEAL CRACKS
6TH ST	OLIVE AV	ORANGE GROVE AV	6THST	1000	C	AC/AC	89	$4	4,878,503	SEAL CRACKS

Street Name	Begin Location	End Location	Street ID	Section ID	FC	Surface	PCI	Cost	Rating	Treatment
6TH ST	ORANGE GROVE AV	PALM AV	6THST	1100	C	AC/AC	89	$4	4,878,503	SEAL CRACKS
6TH ST	PALM AV	MAGNOLIA BLVD	6THST	1200	C	AC/AC	89	$4	4,878,503	SEAL CRACKS
6TH ST	BIRMINGHAM RD	CAMBRIDGE DR	6THST	2700	C	AC/AC	89	$4	4,878,503	SEAL CRACKS
ANDOVER DR	ALLEY W/O GLENOAKS B	GLENOAKS BL	ANDOVERDR	0300	R	AC/PCC	88	$25	1,949,014	SEAL CRACKS
ANDOVER DR	5TH ST	6TH ST	ANDOVERDR	0500	R	AC/PCC	88	$18	1,949,014	SEAL CRACKS
BEL AIRE DR	AMHERST DR	UNIVERSITY AV	BELAIREDR	2200	C	AC/AC	88	$4	3,836,584	SEAL CRACKS
BEL AIRE DR	UNIVERSITY AV	TUFTS AV	BELAIREDR	2300	C	AC/AC	89	$4	4,817,984	SEAL CRACKS
BEL AIRE DR	TUFTS AV	UCLAN DR	BELAIREDR	2400	C	AC/AC	89	$4	4,817,984	SEAL CRACKS
BEL AIRE DR	UCLAN DR	ANDOVER DR	BELAIREDR	2500	C	AC/AC	89	$4	4,817,984	SEAL CRACKS
BEL AIRE DR	ANDOVER DR	BIRMINGHAM RD	BELAIREDR	2600	C	AC/AC	89	$4	4,817,984	SEAL CRACKS
BEL AIRE DR	BIRMINGHAM RD	CAMBRIDGE DR	BELAIREDR	2700	C	AC/AC	89	$4	4,817,984	SEAL CRACKS
HARVARD RD	GLENOAKS BLVD	5TH ST	HARVARDRD	0200	C	AC/AC	89	$4	7,769,771	SEAL CRACKS
HARVARD RD	5TH ST	6TH ST	HARVARDRD	0300	C	AC/AC	89	$4	7,642,030	SEAL CRACKS
HOLLYWOOD WY	ALAMEDA AV	HEFFRON DR	HOLLYWOOD	0300	A	AC/AC	88	$24	3,772,308	SEAL CRACKS
HOLLYWOOD WY	HEFFRON DR	OAK ST	HOLLYWOOD	0400	A	AC/AC	88	$29	3,772,308	SEAL CRACKS
HOLLYWOOD WY	OAK ST	VERDUGO AV	HOLLYWOOD	0500	A	AC/AC	88	$52	3,772,308	SEAL CRACKS
HOLLYWOOD WY	VERDUGO AV	CLARK AV	HOLLYWOOD	0600	A	AC/AC	88	$47	4,127,290	SEAL CRACKS
JEFFRIES AV	VALLEY ST	ROSE ST	JEFFRIESAV	0200	C	AC/AC	89	$3	4,759,108	SEAL CRACKS
JEFFRIES AV	ROSE ST	EVERGREEN ST	JEFFRIESAV	0300	C	AC/AC	89	$2	6,547,138	SEAL CRACKS
KENNETH RD	PROVIDENCIA AV	SANTA ANITA AV	KENNETHRD	0500	MiA	AC/AC	89	$4	6,959,540	SEAL CRACKS
KENNETH RD	SANTA ANITA AV	VERDUGO AV	KENNETHRD	0600	MiA	AC/AC	89	$4	6,959,540	SEAL CRACKS
KENNETH RD	VERDUGO AV	TUJUNGA AV	KENNETHRD	0700	MiA	AC/AC	89	$4	7,121,700	SEAL CRACKS
KENNETH RD	TUJUNGA AV	ANGELENO AV	KENNETHRD	0800	MiA	AC/AC	89	$4	7,121,700	SEAL CRACKS
KENNETH RD	ANGELENO AV	OLIVE AV	KENNETHRD	0900	MiA	AC/AC	89	$4	7,121,700	SEAL CRACKS
KENNETH RD	AMHERST DR	UNIVERSITY AV	KENNETHRD	2300	MiA	AC/AC	89	$3	7,121,700	SEAL CRACKS
KENNETH RD	UNIVERSITY AV	TUFTS AV	KENNETHRD	2400	MiA	AC/AC	89	$3	7,121,700	SEAL CRACKS
KENNETH RD	TUFTS AV	UCLAN DR	KENNETHRD	2500	MiA	AC/AC	89	$3	7,121,700	SEAL CRACKS
KENNETH RD	UCLAN DR	ANDOVER DR	KENNETHRD	2600	MiA	AC/AC	89	$3	7,121,700	SEAL CRACKS
KENNETH RD	ANDOVER DR	BIRMINGHAM RD	KENNETHRD	2700	MiA	AC/AC	89	$3	7,121,700	SEAL CRACKS
KENNETH RD	BIRMINGHAM RD	CAMBRIDGE DR	KENNETHRD	2800	MiA	AC/AC	89	$3	7,121,700	SEAL CRACKS
KENNETH RD	CAMBRIDGE DR	ETON DR	KENNETHRD	2900	MiA	AC/AC	89	$7	7,668,927	SEAL CRACKS
KENNETH RD	ETON DR	STANFORD RD	KENNETHRD	3000	MiA	AC/AC	89	$5	7,121,700	SEAL CRACKS

Street Name	Begin Location	End Location	Street ID	Section ID	FC	Surface	PCI	Cost	Rating	Treatment
KENNETH RD	STANFORD RD	GROTON DR	KENNETHRD	3100	MiA	AC/AC	89	$3	7,121,700	SEAL CRACKS
KENNETH RD	GROTON DR	STEPHEN RD	KENNETHRD	3200	MiA	AC/AC	89	$3	7,121,700	SEAL CRACKS
KENNETH RD	STEPHEN RD	HAMPTON RD	KENNETHRD	3300	MiA	AC/AC	89	$3	7,121,700	SEAL CRACKS
KENNETH RD	HAMPTON RD	IRVING DR	KENNETHRD	3400	MiA	AC/AC	89	$3	7,121,700	SEAL CRACKS
KENNETH RD	IRVING DR	JAMESTOWN RD	KENNETHRD	3500	MiA	AC/AC	89	$4	7,080,432	SEAL CRACKS
KENNETH RD	JAMESTOWN RD	PRICE DR	KENNETHRD	3600	MiA	AC/AC	89	$4	7,080,432	SEAL CRACKS
KENNETH RD	PRICE DR	BROWN DR	KENNETHRD	3700	MiA	AC/AC	89	$4	7,080,432	SEAL CRACKS
KENNETH RD	BROWN DR	MANSFIELD DR	KENNETHRD	3800	MiA	AC/AC	89	$8	7,080,432	SEAL CRACKS
KENNETH RD	MANSFIELD DR	JOLLEY DR	KENNETHRD	3900	MiA	AC/AC	89	$4	7,080,432	SEAL CRACKS
KENNETH RD	JOLLEY DR	SCOTT RD	KENNETHRD	4000	MiA	AC/AC	89	$3	7,080,432	SEAL CRACKS
KENNETH RD	SCOTT RD	PURVIS DR	KENNETHRD	4100	MiA	AC/AC	89	$3	7,080,432	SEAL CRACKS
KENNETH RD	PURVIS DR	PARISH PL	KENNETHRD	4200	MiA	AC/AC	89	$3	7,080,432	SEAL CRACKS
KENNETH RD	PARISH PL	LAMER ST	KENNETHRD	4300	MiA	AC/AC	89	$3	7,080,432	SEAL CRACKS
KENNETH RD	LAMER ST	KEYSTONE ST	KENNETHRD	4400	MiA	AC/AC	89	$4	7,080,432	SEAL CRACKS
KENNETH RD	KEYSTONE ST	MYERS ST	KENNETHRD	4500	MiA	AC/AC	89	$4	7,080,432	SEAL CRACKS
KENNETH RD	MYERS ST	LINCOLN ST	KENNETHRD	4600	MiA	AC/AC	89	$3	7,080,432	SEAL CRACKS
KENNETH RD	LINCOLN ST	BRIGHTON ST	KENNETHRD	4700	MiA	AC/AC	89	$3	7,080,432	SEAL CRACKS
KENNETH RD	BRIGHTON ST	BUENA VISTA ST	KENNETHRD	4800	MiA	AC/AC	89	$3	7,080,432	SEAL CRACKS
KENNETH RD	BUENA VISTA ST	FREDERIC ST	KENNETHRD	4900	MiA	AC/AC	89	$3	7,080,432	SEAL CRACKS
KENNETH RD	FREDERIC ST	NAOMI ST	KENNETHRD	5000	MiA	AC/AC	89	$4	7,080,432	SEAL CRACKS
KENNETH RD	NAOMI ST	GLENOAKS BL	KENNETHRD	5100	MiA	AC/AC	89	$2	7,080,432	SEAL CRACKS
PASS AV	EDISON BLVD	JEFFRIES AV	PASSAV	1700	C	AC/AC	89	$11	5,282,170	SEAL CRACKS
SCOTT RD	TULARE AVE	6TH ST	SCOTTRD	1100	C	AC/AC	89	$3	4,940,869	SEAL CRACKS
SCOTT RD	6TH ST	REESE PL	SCOTTRD	1200	C	AC/AC	89	$5	4,940,869	SEAL CRACKS
SCOTT RD	REESE PL	ORCHARD DR	SCOTTRD	1300	C	AC/AC	89	$3	4,940,869	SEAL CRACKS
SCOTT RD	ORCHARD RD	KENNETH RD	SCOTTRD	1400	C	AC/AC	89	$6	4,940,869	SEAL CRACKS
SCOTT RD	KENNETH RD	JOLLEY DR	SCOTTRD	1500	C	AC/AC	89	$5	4,940,869	SEAL CRACKS
SCOTT RD	JOLLEY DR	HAROLD CR	SCOTTRD	1600	C	AC/AC	89	$3	4,940,869	SEAL CRACKS
SCOTT RD	HAROLD CR	HAVEN WY	SCOTTRD	1700	C	AC/AC	89	$3	4,940,869	SEAL CRACKS
SCOTT RD	HAVEN WY	LAMER ST	SCOTTRD	1800	C	AC/AC	89	$8	4,940,869	SEAL CRACKS
SAN FERNANDO BL (W)	VICTORY PL	LINCOLN ST	SNFRNANDOW	0100	A	AC	88	$137	1,002,102	SEAL CRACKS
SUNSET CANYON DR	ALAMEDA AV	ELMWOOD AV	SUNSETCYN	0100	C	AC/AC	89	$4	6,459,251	SEAL CRACKS
SUNSET CANYON DR	ELMWOOD AV	PROVIDENCIA AV	SUNSETCYN	0200	C	AC/AC	89	$5	6,459,251	SEAL CRACKS

Street Name	Begin Location	End Location	Street ID	Section ID	FC	Surface	PCI	Cost	Rating	Treatment
SUNSET CANYON DR	PROVIDENCIA AV	SANTA ANITA AV	SUNSETCYN	0300	C	AC/AC	89	$3	6,459,251	SEAL CRACKS
SUNSET CANYON DR	SANTA ANITA AV	VERDUGO AV	SUNSETCYN	0400	C	AC/AC	89	$3	6,517,556	SEAL CRACKS
SUNSET CANYON DR	TUJUNGA AV	ANGELENO AV	SUNSETCYN	0600	C	AC/AC	89	$4	5,862,152	SEAL CRACKS
THORNTON AV	HOLLYWOOD WY	ONTARIO ST	THORNTONAV	0100	C	AC/AC	88	$22	3,845,317	SEAL CRACKS
THORNTON AV	ONTARIO ST	FAIRVIEW ST	THORNTONAV	0200	C	AC/AC	88	$6	3,845,317	SEAL CRACKS
THORNTON AV	FAIRVIEW ST	NIAGARA ST	THORNTONAV	0300	C	AC/AC	88	$6	3,845,317	SEAL CRACKS
THORNTON AV	NIAGARA ST	CATALINA ST	THORNTONAV	0400	C	AC/AC	88	$6	3,845,317	SEAL CRACKS
THORNTON AV	CATALINA ST	NAOMI ST	THORNTONAV	0500	C	AC/AC	88	$6	3,845,317	SEAL CRACKS
TULARE AV	BUENA VISTA ST	BRIGHTON ST	TULAREAV	0500	C	AC/AC	89	$3	5,263,763	SEAL CRACKS
TULARE AV	BRIGHTON ST	LINCOLN ST	TULAREAV	0600	C	AC/AC	89	$3	5,263,763	SEAL CRACKS
TULARE AV	LINCOLN ST	MYERS ST	TULAREAV	0700	C	AC/AC	89	$3	5,263,763	SEAL CRACKS
TULARE AV	MYERS ST	KEYSTONE ST	TULAREAV	0800	C	AC/AC	89	$2	5,263,763	SEAL CRACKS
TULARE AV	KEYSTONE ST	LAMER ST	TULAREAV	0900	C	AC/AC	89	$3	5,263,763	SEAL CRACKS
TULARE AV	LLAMER ST	PARISH P	TULAREAV	1000	C	AC/AC	89	$3	5,263,763	SEAL CRACKS
TULARE AV	PARISH PL	ORCHARD DR	TULAREAV	1100	C	AC/AC	89	$3	5,263,763	SEAL CRACKS
TULARE AV	ORCHARD DR	REESE PL	TULAREAV	1200	C	AC/AC	89	$3	5,263,763	SEAL CRACKS
TULARE AV	REESE PL	SPARKS ST	TULAREAV	1300	C	AC/AC	89	$3	5,263,763	SEAL CRACKS
TULARE AV	SPARKS ST	SCOTT RD	TULAREAV	1400	C	AC/AC	89	$2	5,263,763	SEAL CRACKS
VERDUGO AV	GLENOAKS BLVD	5TH ST	VERDUGOAV	4400	C	AC/AC	88	$13	2,630,275	SEAL CRACKS
VERDUGO AV	6TH ST	7TH ST	VERDUGOAV	4600	C	AC/AC	88	$15	2,402,031	SEAL CRACKS
VERDUGO DR	PROVIDENCIA AV	SANTA ANITA AV	VERDUGODR	0100	C	AC/AC	89	$4	5,638,975	SEAL CRACKS
VERDUGO DR	SANTA ANITA AV	VERDUGO AV	VERDUGODR	0200	C	AC/AC	89	$4	5,638,975	SEAL CRACKS
VICTORY BL	BUENA VISTA ST	BRIGHTON ST	VICTORYBL	2100	A	AC/AC	89	$6	9,138,641	SEAL CRACKS
VICTORY BL	BRIGHTON ST	LINCOLN ST	VICTORYBL	2200	A	AC/AC	89	$6	9,138,641	SEAL CRACKS
VICTORY BL	LINCOLN ST	MYERS ST	VICTORYBL	2300	A	AC/AC	89	$7	9,138,641	SEAL CRACKS
VICTORY BL	MYERS ST	KEYSTONE ST	VICTORYBL	2400	A	AC/AC	89	$5	9,138,641	SEAL CRACKS
VICTORY BL	KEYSTONE ST	LAMER ST	VICTORYBL	2500	A	AC/AC	89	$5	9,451,341	SEAL CRACKS
VICTORY BL	LAMER ST	PARISH PL	VICTORYBL	2600	A	AC/AC	89	$5	9,451,341	SEAL CRACKS
VICTORY BL	PARISH PL	ORCHARD DR	VICTORYBL	2700	A	AC/AC	89	$5	9,451,341	SEAL CRACKS
VICTORY BL	ORCHARD DR	REESE PL	VICTORYBL	2800	A	AC/AC	89	$5	9,451,341	SEAL CRACKS
VICTORY BL	REESE PL	SPARKS ST	VICTORYBL	2900	A	AC/AC	89	$5	9,451,341	SEAL CRACKS
VICTORY BL	SPARKS ST	BEACHWOOD DR	VICTORYBL	3000	A	AC/AC	89	$5	9,451,341	SEAL CRACKS
VICTORY BL	BEACHWOOD DR	GRIFFITH PARK DR	VICTORYBL	3100	A	AC/AC	89	$6	9,451,341	SEAL CRACKS

Street Name	Begin Location	End Location	Street ID	Section ID	FC	Surface	PCI	Cost	Rating	Treatment
VICTORY BL	GRIFFITH PARK DR	MARIPOSA ST	VICTORYBL	3200	A	AC/AC	89	$6	9,451,341	SEAL CRACKS
VICTORY BL	MARIPOSA ST	BURBANK BLVD	VICTORYBL	3300	A	AC/AC	89	$9	9,451,341	SEAL CRACKS
VICTORY BL	ISABEL ST	CHESTNUT ST	VICTORYBL	3500	A	AC/AC	88	$15	4,443,312	SEAL CRACKS
VICTORY BL	CHESTNUT ST	CHANDLER BLVD	VICTORYBL	3600	A	AC/AC	88	$17	4,443,312	SEAL CRACKS
VICTORY BL	CHANDLER BLVD	CYPRESS AV	VICTORYBL	3700	A	AC/AC	88	$21	4,443,312	SEAL CRACKS
VICTORY BL	CYPRESS AV	MAGNOLIA BLVD	VICTORYBL	3800	A	AC/AC	88	$22	4,443,312	SEAL CRACKS
VICTORY BL	MAGNOLIA BLVD	PALM AV	VICTORYBL	3900	A	AC/AC	88	$21	4,443,312	SEAL CRACKS
VICTORY BL	PALM AV	ORANGE GROVE AV	VICTORYBL	4000	A	AC/AC	88	$11	4,443,312	SEAL CRACKS
VICTORY BL	ORANGE GROVE AV	OLIVE AV	VICTORYBL	4100	A	AC/AC	88	$14	5,109,632	SEAL CRACKS
VICTORY BL	OLIVE AV	TUJUNGA AV	VICTORYBL	4200	A	AC/AC	88	$24	5,109,632	SEAL CRACKS
VICTORY BL	TUJUNGA AV	VERDUGO AV	VICTORYBL	4300	A	AC/AC	88	$7	5,109,632	SEAL CRACKS
					Treatment Total			$920		
ALLEY N/O MAGNOLIA BL	FREDERIC ST	BUENA VISTA ST	AN-MAGNOLI	2000	O	AC	62	$882	37,796	DEEP PATCH
ALLEY N/O MAGNOLIA BL	SHELTON ST	LOMITA ST	AN-MAGNOLI	3400	O	AC	61	$826	37,580	DEEP PATCH
ALLEY N/O MAGNOLIA BL	LOMITA ST	GLENWOOD PL	AN-MAGNOLI	3500	O	AC	61	$832	38,370	DEEP PATCH
ALLEY N/O MAGNOLIA BL	6TH ST	KENNETH RD	AN-MAGNOLI	4100	O	AC	61	$3,009	37,199	DEEP PATCH
ALLEY N/O OLIVE AV	SCREENLAND DR	END	AN-OLIVEAV	0300	O	AC	61	$280	37,204	DEEP PATCH
ALLEY N/O OLIVE AV	BONNYWOOD PL	1ST ST	AN-OLIVEAV	3000	O	AC	74	$319	100,871	DEEP PATCH
ALLEY N/O ORANGE GROVE	5TH ST	6TH ST	AN-ORANGEG	0400	O	AC	66	$469	119,233	DEEP PATCH
ALLEY N/O PALM AV	5TH ST	6TH ST	AN-PALMAV	0400	O	AC	61	$1,429	37,202	DEEP PATCH
ALLEY S/O ELM AV	CHANNEL	LAKE ST	AS-ELMAV	0200	O	AC	61	$2,604	38,373	DEEP PATCH
ALLEY S/O HEFFRON DR	PASS AV	MAPLE ST	AS-HEFFRON	0100	O	AC	61	$1,001	37,196	DEEP PATCH
ALLEY S/O HEFFRON DR	MAPLE ST	KENWOOD ST	AS-HEFFRON	0200	O	AC	61	$1,143	37,196	DEEP PATCH
ALLEY S/O MAGNOLIA BL	HOLLYWOOD WY	CORDOVA ST	AS-MAGNOLI	1100	O	AC	61	$713	38,890	DEEP PATCH
ALLEY S/O VERDUGO AV	BEACHWOOD DR	GRIFFITH PARK DR	AS-VERDUGO	0400	O	AC	61	$887	37,558	DEEP PATCH
ALLEY S/O VERDUGO AV	ALLEY E/O VICTORY BL	VERDUGO DR	AS-VERDUGO	0600	O	AC	61	$796	38,897	DEEP PATCH
ALLEY S/O VICTORY BL	CLYBOURN AV	MANNING AV	AS-VICTORY	0100	O	AC	62	$951	37,814	DEEP PATCH
ALLEY S/O VICTORY BL	LIMA ST	CALIFORNIA ST	AS-VICTORY	1300	O	AC	61	$1,058	38,383	DEEP PATCH
ALLEY S/O VICTORY BL	FAIRVIEW ST	NIAGARA ST	AS-VICTORY	1600	O	AC	61	$1,027	37,591	DEEP PATCH
ALLEY W/O AVON ST	CLARK AV	ALLEY N/O VERDUGO AV	AW-AVONST	0100	O	AC	74	$1,702	128,025	DEEP PATCH
ALLEY W/O HOLLYWOOD	HEFFRON DR	OAK ST	AW-HOLLYWD	0200	O	AC	61	$2,444	38,365	DEEP PATCH

Street Name	Begin Location	End Location	Street ID	Section ID	FC	Surface	PCI	Cost	Rating	Treatment
ALLEY W/O PASS AV	WARNER BL	MC FARLANE AV	AW-PASSAV	0300	O	AC	70	$362	121,150	DEEP PATCH
VANOWEN RAMP	VANOWEN ST	HOLLYWOOD WY SB	VANOWNENRM	0100	O	AC	61	$7,795	37,196	DEEP PATCH
					Treatment Total			$30,529		
					Year 2019 Total			$10,871,232		

Street Name	Begin Location	End Location	Street ID	Section ID	FC	Surface	PCI	Cost	Rating	Treatment
Year: 2020										
9TH ST	OLIVE AV	ORANGE GROVE AV	9THST	0400	R	AC	100	$32,845	18,259	THIN ARHM OVERLAY, LEVELING COURSE AND BASE REPAIR
BRIGHTON ST	MONTEREY AV	PACIFIC AV	BRIGHTONST	1100	R	AC	100	$47,052	18,534	THIN ARHM OVERLAY, LEVELING COURSE AND BASE REPAIR
CHANDLER BL	VALLEY ST	ROSE ST	CHANDLERBL	0200	C	AC	100	$24,705	21,407	THIN ARHM OVERLAY, LEVELING COURSE AND BASE REPAIR
CHERMAK ST	CLYBOURN AV	DAMON WY	CHERMAKST	0100	R	AC	100	$30,548	18,541	THIN ARHM OVERLAY, LEVELING COURSE AND BASE REPAIR
CHESTNUT ST	KEYSTONE ST	MYERS ST	CHESTNUTST	0400	R	AC	100	$27,626	18,749	THIN ARHM OVERLAY, LEVELING COURSE AND BASE REPAIR
COHASSET ST	LIMA ST	CALIFORNIA ST	COHASSETST	0600	C	AC	100	$31,970	21,266	THIN ARHM OVERLAY, LEVELING COURSE AND BASE REPAIR
CREST RIDGE DR	BRACE CANYON RD	MESA VERDE DR	CRESTRIDGE	0100	R	AC	100	$70,787	18,499	THIN ARHM OVERLAY, LEVELING COURSE AND BASE REPAIR
FREDERIC ST	SCOTT RD	END	FREDERICST	1900	R	AC	100	$39,605	18,735	THIN ARHM OVERLAY, LEVELING COURSE AND BASE REPAIR
GRINNELL DR	BEL AIRE DR	SUNSET CANYON DR	GRINNELLDR	0600	R	AC	100	$97,502	18,500	THIN ARHM OVERLAY, LEVELING COURSE AND BASE REPAIR
HAMPTON RD	SCOTT RD	6TH ST	HAMPTONRD	0100	R	AC	100	$48,810	18,499	THIN ARHM OVERLAY, LEVELING COURSE AND BASE REPAIR
HAVEN WY	OLNEY PL	VIEWCREST DR	HAVENWY	1100	R	AC	100	$80,955	18,750	THIN ARHM OVERLAY, LEVELING COURSE AND BASE REPAIR
KITTRIDGE ST	BRIGHTON ST	LINCOLN ST	KITTRIDGE	0200	R	AC	100	$28,629	18,742	THIN ARHM OVERLAY, LEVELING COURSE AND BASE REPAIR
LAMER ST	TULARE AV	KENNETH RD	LAMERST	1500	R	AC	100	$115,855	18,244	THIN ARHM OVERLAY, LEVELING COURSE AND BASE REPAIR
LAMER ST	HAVEN WY	SCOTT RD	LAMERST	1700	R	AC	100	$58,123	18,499	THIN ARHM OVERLAY, LEVELING COURSE AND BASE REPAIR
LANDIS ST	SAN FERNANDO BL (NB)	MORGAN AV	LANDISST	0100	R	AC	100	$26,673	18,500	THIN ARHM OVERLAY, LEVELING COURSE AND BASE REPAIR

Street Name	Begin Location	End Location	Street ID	Section ID	FC	Surface	PCI	Cost	Rating	Treatment
MONTEREY AV	FAIRVIEW ST	NIAGARA ST	MONTEREYAV	0400	R	AC	100	$24,253	18,540	THIN ARHM OVERLAY, LEVELING COURSE AND BASE REPAIR
NAOMI ST	JEFFRIES AV	VICTORY BLVD	NAOMIST	0900	R	AC	100	$112,229	18,245	THIN ARHM OVERLAY, LEVELING COURSE AND BASE REPAIR
NAOMI ST	THORNTON AV	BURTON AV	NAOMIST	1400	R	AC	100	$60,164	18,262	THIN ARHM OVERLAY, LEVELING COURSE AND BASE REPAIR
NIAGARA ST	OLIVE AV	OAK ST	NIAGARAST	0400	R	AC	100	$87,742	18,533	THIN ARHM OVERLAY, LEVELING COURSE AND BASE REPAIR
PACIFIC AV	LINCOLN ST	MYERS ST	PACIFICAV	2000	R	AC	100	$33,928	18,545	THIN ARHM OVERLAY, LEVELING COURSE AND BASE REPAIR
PARISH PL	TULARE AV	ORCHID LN	PARISHPL	1900	R	AC	100	$85,049	18,739	THIN ARHM OVERLAY, LEVELING COURSE AND BASE REPAIR
VALLEY ST	ALLAN AV	EDISON BLVD	VALLEYST	0900	R	AC	100	$52,904	18,540	THIN ARHM OVERLAY, LEVELING COURSE AND BASE REPAIR
VERDUGO AV	FRONT ST	1ST ST	VERDUGOAV	4000	C	AC	100	$77,519	21,242	THIN ARHM OVERLAY, LEVELING COURSE AND BASE REPAIR
WINONA AV	ORCHARD DR	REESE PL	WINONAAV	1300	C	AC	100	$24,447	21,223	THIN ARHM OVERLAY, LEVELING COURSE AND BASE REPAIR
					Treatment Total			$1,319,920		
5TH ST	CYPRESS AV	HARVARD RD	5THST	0900	R	AC/AC	74	$5,538	28,746	REAS AND CRACK SEAL
BETHANY RD	3RD ST	GLENOAKS BLVD	BETHANYRD	0200	R	AC/AC	75	$12,326	28,973	REAS AND CRACK SEAL
DELAWARE RD	KENNETH RD	BEL AIRE DR	DELAWARERD	0700	R	AC/AC	77	$16,817	29,282	REAS AND CRACK SEAL
FREDERIC ST	MAGNOLIA BLVD	CHANDLER BLVD	FREDERICST	0600	R	AC	78	$19,412	36,257	REAS AND CRACK SEAL
MONTEREY AV	ORCHARD DR	REESE PL	MONTEREYAV	1500	R	AC	78	$4,752	36,113	REAS AND CRACK SEAL
ORCHARD DR	BURBANK BLVD	VICTORY BLVD	ORCHARDDR	0900	R	AC/AC	74	$16,443	28,622	REAS AND CRACK SEAL
					Treatment Total			$75,288		
5TH ST	HARVARD RD	GRINNELL DR	5THST	1000	R	AC/AC	94	$4,358	16,238	REAS
5TH ST	GRINNELL DR	FAIRMOUNT RD	5THST	1100	R	AC/AC	94	$4,340	15,656	REAS
5TH ST	FAIRMOUNT RD	WALNUT AV	5THST	1200	R	AC/AC	94	$3,984	16,238	REAS
5TH ST	WALNUT AV	DELAWARE RD	5THST	1300	R	AC/AC	94	$3,447	16,238	REAS

Street Name	Begin Location	End Location	Street ID	Section ID	FC	Surface	PCI	Cost	Rating	Treatment
5TH ST	DELAWARE RD	CORNELL DR	5THST	1400	R	AC/AC	94	$3,834	16,238	REAS
ALTA PASEO	VIA PROVIDENCIA	VERDUGO SPRING LN	ALTAPASEO	0100	R	AC	93	$7,482	16,754	REAS
ALTA PASEO	VERDUGO SPRING LN	END	ALTAPASEO	0200	R	AC	93	$1,629	16,754	REAS
AMBER LN	ETON DR	VICTORIA PL	AMBERLN	0200	R	AC	93	$2,804	16,502	REAS
AMHERST DR	BROADWAY	SCOTT RD	AMHERSTDR	0100	R	AC	93	$5,863	16,449	REAS
ALLEY N/O ANGELENO A	1ST ST	E END	AN-ANGELEN	0100	R	AC	93	$2,678	16,207	REAS
ANGELENO AV	5TH ST	6TH ST	ANGELENOAV	0800	R	AC	93	$10,162	16,813	REAS
BEACHWOOD DR	RIVERSIDE DR	PARKSIDE AV	BEACHWOOD	0400	R	AC	92	$11,080	19,290	REAS
BEACHWOOD DR	PARKSIDE AV	ALAMEDA AV	BEACHWOOD	0500	R	AC	93	$8,495	17,500	REAS
BEACHWOOD DR	ALAMEDA AV	OAK ST	BEACHWOOD	0600	R	AC	93	$17,553	17,500	REAS
BEACHWOOD DR	OAK ST	VERDUGO AV	BEACHWOOD	0700	R	AC	93	$17,794	16,974	REAS
BEACHWOOD DR	VERDUGO AV	OLIVE AV	BEACHWOOD	0800	R	AC	93	$1,189	16,534	REAS
BEACHWOOD DR	BURBANK BLVD	VICTORY BLVD	BEACHWOOD	1300	R	AC/AC	80	$9,557	31,854	REAS
BETHANY RD	SAN FERNANDO BLVD	3RD ST	BETHANYRD	0100	R	AC/AC	79	$10,226	31,772	REAS
BETHANY RD	GLENOAKS BLVD	5TH ST	BETHANYRD	0300	R	AC/AC	91	$6,044	27,548	REAS
BIRMINGHAM RD	GLENOAKS BLVD	5TH ST	BIRMINGHAM	0200	R	AC	93	$6,037	16,470	REAS
BONNYWOOD PL	PROVIDENCIA AV	SANTA ANITA AV	BONNYWOOD	0100	R	AC	93	$4,795	16,754	REAS
BRIGHTON ST	MAGNOLIA BLVD	CHANDLER BLVD	BRIGHTONST	0500	R	AC	93	$18,034	16,437	REAS
BRIGHTON ST	JEFFRIES AV	KITTRIDGE ST	BRIGHTONST	0800	R	AC/AC	80	$9,056	31,854	REAS
BRIGHTON ST	VICTORY BLVD	MONTEREY PL	BRIGHTONST	1000	R	AC	93	$6,000	16,684	REAS
BUENA VISTA ST	KENNETH RD	SCOTT RD	BUENAVISTA	2300	R	AC	93	$16,933	18,120	REAS
CATALINA ST	CLARK AV	MAGNOLIA BLVD	CATALINAST	0400	R	AC	93	$18,505	16,425	REAS
CEDAR AV	MAIN ST	VICTORY BLVD	CEDARAV	0100	R	AC/AC	93	$13,322	17,485	REAS
CEDAR AV	1ST ST	SAN FERNANDO BLVD	CEDARAV	0400	R	AC	93	$10,117	16,754	REAS
CLARK AV	LEDGE AV	FORD ST	CLARKAV	0100	R	AC/AC	93	$4,535	19,008	REAS
CLARK AV	FORD ST	KEMP ST	CLARKAV	0200	R	AC/AC	93	$4,267	19,008	REAS
CLYBOURN AV	LAKESIDE GOLF CLUB	WARNER BLVD	CLYBOURNAV	0100	R	AC	93	$4,861	16,794	REAS
COLGIN CT	GLENOAKS BLVD	6TH ST	COLGINCT	0100	R	AC	93	$6,474	16,621	REAS
CORDOVA ST	OAK ST	VERDUGO AV	CORDOVAST	0300	R	AC/AC	94	$17,442	15,578	REAS
CORNELL DR	GLENOAKS BLVD	5TH ST	CORNELLDR	0300	R	AC/AC	84	$6,493	31,301	REAS
CORNELL DR	5TH ST	6TH ST	CORNELLDR	0400	R	AC/AC	84	$6,303	23,251	REAS
CYPRESS AV	KENNETH RD	BEL AIRE DR	CYPRESSAV	0900	R	AC/AC	79	$15,882	31,796	REAS
DELAWARE RD	BEL AIRE DR	SUNSET CANYON DR	DELAWARERD	0800	R	AC/AC	80	$14,320	31,854	REAS

Street Name	Begin Location	End Location	Street ID	Section ID	FC	Surface	PCI	Cost	Rating	Treatment
EVERGREEN ST	VERDUGO AV	CLARK AV	EVERGREEN	0400	R	AC	93	$17,992	16,783	REAS
EVERGREEN ST	PASS AV	BURBANK BLVD	EVERGREEN	0700	R	AC	93	$14,315	16,802	REAS
EVERGREEN ST	BURBANK BLVD	HATTERAS ST	EVERGREEN	0800	R	AC/AC	84	$14,108	31,301	REAS
EVERGREEN ST	HATTERAS ST	ALLAN AV	EVERGREEN	0900	R	AC/AC	79	$8,520	31,769	REAS
FAIRMOUNT RD	5TH ST	6TH ST	FAIRMOUNT	0200	R	AC/AC	89	$8,001	26,250	REAS
FAIRMOUNT RD	6TH ST	KENNETH RD	FAIRMOUNT	0300	R	AC/AC	93	$15,921	17,281	REAS
FAIRVIEW ST	BURBANK BLVD	WYOMING AV	FAIRVIEWST	1100	R	AC/AC	94	$10,760	28,820	REAS
FAIRVIEW ST	JEFFRIES AV	VICTORY BLVD	FAIRVIEWST	1300	R	AC/AC	92	$17,854	28,150	REAS
FLORENCE ST	VERDUGO AV	CLARK AV	FLORENCEST	0400	R	AC	92	$18,421	19,320	REAS
GRIFFITH PARK DR	MORNINGSIDE DR	RIVERSIDE DR	GRIFFITHPK	0100	R	AC	93	$4,502	16,602	REAS
GRIFFITH PARK DR	RIVERSIDE DR	PARKSIDE AV	GRIFFITHPK	0200	R	AC	92	$13,109	20,436	REAS
GRIFFITH PARK DR	VICTORY BLVD	RAILROAD	GRIFFITHPK	1100	R	AC/AC	94	$14,927	16,152	REAS
HILTON DR	STANFORD RD	GROTON DR	HILTONDR	0100	R	AC	93	$3,239	16,425	REAS
HOOD AV	ROSE ST	OLIVE AV	HOODAV	0200	R	AC	93	$7,773	16,684	REAS
IRVING DR	KENNETH RD	JOAQUIN DR	IRVINGDR	0500	R	AC/AC	94	$16,199	15,164	REAS
JOLLEY DR	IRVING DR	JAMESTOWN RD	JOLLEYDR	0600	R	AC	93	$4,021	16,702	REAS
KENWOOD ST	ALLEY S/O HEFFRON DR	HEFFRON DR	KENWOODST	0300	R	AC/AC	94	$2,201	15,562	REAS
KENWOOD ST	HEFFRON DR	OAK ST	KENWOODST	0400	R	AC/AC	94	$7,983	15,562	REAS
KENWOOD ST	MAGNOLIA BLVD	CHANDLER BLVD	KENWOODST	0700	R	AC/AC	94	$16,538	15,722	REAS
KENWOOD ST	CHANDLER BLVD	BURBANK BLVD	KENWOODST	0800	R	AC/AC	82	$17,525	31,840	REAS
KENWOOD ST	BURBANK BLVD	EDISON BLVD	KENWOODST	0900	R	AC/AC	83	$12,727	22,594	REAS
KENWOOD ST	EDISON BLVD	ALLAN AV	KENWOODST	1000	R	AC/AC	94	$3,111	28,815	REAS
KENWOOD ST	JEFFRIES AV	VICTORY BLVD	KENWOODST	1100	R	AC/AC	90	$18,006	27,002	REAS
KEYSTONE ST	RIVERSIDE DR	PARKSIDE AV	KEYSTONEST	0100	R	AC/AC	94	$8,976	15,550	REAS
KEYSTONE ST	PARKSIDE AV	ALAMEDA AV	KEYSTONEST	0200	R	AC/AC	94	$7,822	15,570	REAS
LAKE ST	OLIVE AV	ORANGE GROVE AV	LAKEST	1300	R	AC/AC	94	$5,796	15,757	REAS
LAKE ST	ORANGE GROVE AV	PALM AV	LAKEST	1400	R	AC/AC	94	$6,288	15,757	REAS
LAKE ST	PALM AV	MAGNOLIA BLVD	LAKEST	1500	R	AC/AC	95	$6,908	34,375	REAS
LA RAMBLA	END	PASEO REDONDO	LARAMBLA	0100	R	AC	93	$4,820	16,526	REAS
LIMA ST	VERDUGO AV	CLARK AV	LIMAST	0300	R	AC/AC	94	$17,388	15,232	REAS
LIMA ST	CHANDLER BLVD	BURBANK BLVD	LIMAST	0600	R	AC/AC	94	$17,327	15,271	REAS
LOCKHEED VIEW DR	PRIVATE	WALNUT AV	LOCKHEEDVW	0100	R	AC	93	$29,028	16,684	REAS

Street Name	Begin Location	End Location	Street ID	Section ID	FC	Surface	PCI	Cost	Rating	Treatment
LOMITA ST	OAK ST	VERDUGO AV	LOMITAST	0100	R	AC	93	$17,507	16,590	REAS
MANNING AV	JEFFRIES AV	VICTORY BLVD	MANNINGAV	0100	R	AC/AC	94	$17,717	16,144	REAS
MAPLE ST	MAGNOLIA BLVD	CHANDLER BLVD	MAPLEST	0800	R	AC	91	$18,019	21,434	REAS
MAPLE ST	HATTERAS ST	ALLAN AV	MAPLEST	1100	R	AC/AC	92	$6,844	28,131	REAS
MARIPOSA ST	VICTORY BLVD	END	MARIPOSAST	1500	R	AC/AC	94	$7,675	16,152	REAS
MC FARLANE AV	ROSE ST	PASS AV	MCFARLANE	0200	R	AC	93	$8,572	16,743	REAS
MONTEREY AV	MONTEREY PL	LINCOLN ST	MONTEREYAV	0900	R	AC/AC	94	$7,878	15,441	REAS
MYERS ST	BURBANK BLVD	VICTORY BLVD	MYERSST	0800	R	AC	92	$22,633	20,271	REAS
NATIONAL AV	ROSE ST	E END	NATIONALAV	0300	R	AC/AC	94	$6,709	15,679	REAS
NATIONAL AV	W END	PASS AV	NATIONALAV	0400	R	AC/AC	94	$1,865	15,695	REAS
NIAGARA ST	CLARK AV	MAGNOLIA BLVD	NIAGARAST	0700	R	AC	91	$18,519	21,402	REAS
NIAGARA ST	MAGNOLIA BLVD	CHANDLER BLVD	NIAGARAST	0800	R	AC	92	$17,985	20,239	REAS
NIAGARA ST	JEFFRIES AV	VICTORY BLVD	NIAGARAST	1200	R	AC/AC	94	$17,843	15,955	REAS
ONTARIO ST	BURBANK BLVD	WYOMING AV	ONTARIOST	0600	R	AC/AC	79	$12,641	31,801	REAS
ONTARIO ST	WYOMING AV	JEFFRIES AV	ONTARIOST	0700	R	AC/AC	80	$9,639	31,854	REAS
ORANGE GROVE AV	GLENOAKS BLVD	5TH ST	ORANGEGROV	0700	R	AC/AC	82	$9,693	21,981	REAS
ORANGE GROVE AV	7TH ST	KENNETH RD	ORANGEGROV	1000	R	AC/AC	94	$10,088	15,593	REAS
ORCHARD DR	PARKSIDE AV	ALAMEDA AV	ORCHARDDR	0200	R	AC	92	$8,563	20,444	REAS
ORCHARD DR	VERDUGO AV	CLARK AV	ORCHARDDR	0500	R	AC	93	$18,643	16,413	REAS
PACIFIC AV	BUENA VISTA ST	BRIGHTON ST	PACIFICAV	1800	R	AC	93	$4,665	16,783	REAS
PALM AV	SAN FERNANDO BLVD	3RD ST	PALMAV	0700	R	AC	92	$9,158	19,273	REAS
PARISH PL	CLARK AV	MAGNOLIA BLVD	PARISHPL	0700	R	AC	91	$18,672	21,411	REAS
PARKSIDE AV	PARISH PL	ORCHARD DR	PARKSIDEAV	0400	R	AC	93	$4,176	16,985	REAS
PARKSIDE AV	ORCHARD DR	REESE PL	PARKSIDEAV	0500	R	AC	93	$4,504	16,985	REAS
PARKSIDE AV	SPARKS ST	BEACHWOOD DR	PARKSIDEAV	0700	R	AC	93	$4,403	18,291	REAS
PARKSIDE AV	BEACHWOOD DR	GRIFFITH PARK DR	PARKSIDEAV	0800	R	AC	93	$4,320	16,985	REAS
PARKSIDE AV	GRIFFITH PARK DR	MARIPOSA ST	PARKSIDEAV	0900	R	AC	93	$3,890	16,985	REAS
PASS AV	JEFFRIES AV	VICTORY BLVD	PASSAV	1800	R	AC/AC	94	$18,283	16,144	REAS
PEPPER ST	ALLAN AV	JEFFRIES AV	PEPPERST	0200	R	AC/AC	91	$18,092	27,593	REAS
PEPPER ST	JEFFRIES AV	VICTORY BLVD	PEPPERST	0300	R	AC/AC	83	$17,194	31,734	REAS
PRISCILLA LN	VERDUGO AV	CLARK AV	PRISCILLA	0100	R	AC	93	$18,755	16,702	REAS
PROVIDENCIA AV	BONNYWOOD PL	SAN FERNANDO BLVD	PROVIDENCI	0500	R	AC	93	$18,255	16,765	REAS
PASEO REDONDO	SHERLOCK DR	VIA CARMELITA	PSOREDONDO	0100	R	AC/AC	94	$4,805	31,702	REAS

Street Name	Begin Location	End Location	Street ID	Section ID	FC	Surface	PCI	Cost	Rating	Treatment
PASEO REDONDO	VIA CARMELITA	LA RAMBLA	PSOREDONDO	0200	R	AC	93	$6,034	16,526	REAS
RAWLINSON CT	ALLEY N/O VALLEY HEAR	REVAL CT	RAWLINSON	0100	R	AC	93	$8,197	16,602	REAS
REDWOOD ST	ALLEY N/O VALLEY HEAR	REVAL CT	REDWOODST	0100	R	AC	93	$4,077	16,300	REAS
REESE PL	OLIVE AV	VERDUGO AV	REESEPL	0600	R	AC	93	$1,459	16,621	REAS
REVAL CT	CALIFORNIA ST	RAWLINSON CT	REVALCT	0100	R	AC	93	$1,950	16,300	REAS
REVAL CT	FAIRVIEW ST	REDWOOD ST	REVALCT	0300	R	AC	93	$1,534	17,135	REAS
REVAL CT	REDWOOD ST	NIAGARA ST	REVALCT	0400	R	AC	93	$1,616	16,602	REAS
SANTA ANITA AV	GLENOAKS BLVD	6TH ST	SANTAANITA	0600	R	AC/AC	94	$14,940	15,683	REAS
SANTA ANITA AV	6TH ST	7TH ST	SANTAANITA	0700	R	AC/AC	94	$7,576	16,961	REAS
SANTA ANITA AV	7TH ST	KENNETH RD	SANTAANITA	0800	R	AC/AC	94	$7,521	16,961	REAS
SARAH ST	OAK ST	CLYBOURN AV	SARAHST	0100	R	AC	93	$16,864	18,416	REAS
SCREENLAND DR	BURBANK BLVD	EDISON BLVD	SCREENLAND	0800	R	AC/AC	93	$6,103	17,145	REAS
SHERLOCK DR	CITY LIMIT	PSO REDONDO	SHERLOCKDR	0100	R	AC/AC	94	$6,132	15,472	REAS
SPARKS ST	RIVERSIDE DR	PARKSIDE AV	SPARKSST	0100	R	AC	93	$10,007	16,602	REAS
SPARKS ST	PARKSIDE AV	ALAMEDA AV	SPARKSST	0200	R	AC	93	$8,512	16,602	REAS
SPARKS ST	ALAMEDA AV	OAK ST	SPARKSST	0300	R	AC	93	$17,547	16,613	REAS
SPARKS ST	OAK ST	VERDUGO AV	SPARKSST	0400	R	AC	93	$18,285	16,613	REAS
SPARKS ST	VERDUGO AV	CLARK AV	SPARKSST	0500	R	AC	93	$17,491	16,425	REAS
SPARKS ST	CLARK AV	MAGNOLIA BLVD	SPARKSST	0600	R	AC	93	$18,495	16,425	REAS
SPARKS ST	MAGNOLIA BLVD	CHANDLER BLVD	SPARKSST	0700	R	AC	93	$18,067	16,425	REAS
STANFORD RD	KENNETH RD	HILTON DR	STANFORDRD	0500	R	AC	93	$8,652	16,425	REAS
STOUGH CANYON AV	DE BELL DR	STOUGH CANYON MTWY	STOUGHCNYN	0100	R	AC	92	$27,969	20,364	REAS
THURBER PL	CITY LIMIT	VIA LA PAZ	THURBERPL	0100	R	AC	93	$5,513	16,526	REAS
TRUDI LN	KEYSTONE ST	END	TRUDILN	0100	R	AC	92	$5,105	19,163	REAS
TUJUNGA AV	1ST ST	SAN FERNANDO BLVD	TUJUNGAAV	0200	R	AC/AC	94	$7,071	15,433	REAS
TULARE AV	SCOTT RD	6TH ST	TULAREAV	1500	R	AC	93	$1,623	16,150	REAS
VERDUGO SPRING LN	ALTA PASEO	END	VDUGOSPNG	0100	R	AC	93	$2,093	16,613	REAS
VIA CARMELITA	PASEO REDONDO	END	VIACARMELI	0100	R	AC/AC	94	$2,995	15,452	REAS
VIA PROVIDENCIA	PROVIDENCIA AV	END	VIAPROVIDE	0100	R	AC	93	$4,748	16,754	REAS
WHITNALL HWY	AVON ST	HOLLYWOOD WY	WHITNALL	0400	R	AC	93	$14,567	16,824	REAS

						Treatment Total		$1,348,949		
JEFFRIES AV	NAOMI ST	FREDERIC ST	JEFFRIESAV	1800	C	AC/AC	75	$5,527	28,529	MICROSURFACING AND CRACK SEAL
JEFFRIES AV	FREDERIC ST	BUENA VISTA ST	JEFFRIESAV	1900	C	AC/AC	75	$5,775	28,529	MICROSURFACING AND CRACK SEAL
						Treatment Total		$11,302		
BETHANY RD	BEL AIRE DR	AMHERST DR	BETHANYRD	0700	R	AC/AC	100	$27,982	22,287	THIN ARHM OVERLAY AND BASE REPAIRS
GRIFFITH PARK DR	BURBANK BLVD	VICTORY BLVD	GRIFFITHPK	1000	R	AC/AC	100	$29,280	22,272	THIN ARHM OVERLAY AND BASE REPAIRS
MARIPOSA ST	BURBANK BLVD	VICTORY BLVD	MARIPOSAST	1400	R	AC/AC	100	$19,480	22,272	THIN ARHM OVERLAY AND BASE REPAIRS
						Treatment Total		$76,742		
BEL AIRE DR	SAN JOSE AV	CYPRESS AV	BELAIREDR	1300	C	AC/AC	81	$5,329	33,814	MICROSURFACING
BEL AIRE DR	CYPRESS AV	HARVARD RD	BELAIREDR	1400	C	AC/AC	80	$5,916	33,757	MICROSURFACING
BEL AIRE DR	HARVARD RD	GRINNELL DR	BELAIREDR	1500	C	AC/AC	80	$6,194	33,757	MICROSURFACING
BEL AIRE DR	BETHANY RD	AMHERST DR	BELAIREDR	2100	C	AC/AC	93	$3,952	34,274	MICROSURFACING
BEL AIRE DR	AMHERST DR	UNIVERSITY AV	BELAIREDR	2200	C	AC/AC	93	$4,388	18,503	MICROSURFACING
BEL AIRE DR	UNIVERSITY AV	TUFTS AV	BELAIREDR	2300	C	AC/AC	93	$4,907	18,144	MICROSURFACING
BEL AIRE DR	TUFTS AV	UCLAN DR	BELAIREDR	2400	C	AC/AC	93	$5,012	18,144	MICROSURFACING
BEL AIRE DR	UCLAN DR	ANDOVER DR	BELAIREDR	2500	C	AC/AC	93	$4,978	18,144	MICROSURFACING
BEL AIRE DR	ANDOVER DR	BIRMINGHAM RD	BELAIREDR	2600	C	AC/AC	93	$4,998	18,144	MICROSURFACING
BEL AIRE DR	BIRMINGHAM RD	CAMBRIDGE DR	BELAIREDR	2700	C	AC/AC	93	$5,123	18,144	MICROSURFACING
BUENA VISTA ST	ALAMEDA AV	EDISON BLVD	BUENAVISTA	0200	A	AC	92	$20,094	23,325	MICROSURFACING
BUENA VISTA ST	EDISON BLVD	OLIVE AV	BUENAVISTA	0250	A	AC	92	$16,654	23,325	MICROSURFACING
CHANDLER BL (N)	FAIRVIEW ST	ONTARIO ST	CHANDLERN	1300	C	AC/AC	92	$4,226	19,718	MICROSURFACING
CHANDLER BL (N)	NIAGARA ST	FAIRVIEW ST	CHANDLERN	1400	C	AC/AC	92	$4,148	18,750	MICROSURFACING
CHANDLER BL (N)	CATALINA ST	NIAGARA ST	CHANDLERN	1500	C	AC/AC	92	$4,174	18,735	MICROSURFACING
CHANDLER BL (N)	FLORENCE ST	CATALINA ST	CHANDLERN	1600	C	AC/AC	92	$4,271	18,750	MICROSURFACING
CHANDLER BL (N)	NAOMI ST	FLORENCE ST	CHANDLERN	1700	C	AC/AC	92	$4,213	18,735	MICROSURFACING
CHANDLER BL (N)	FREDERIC ST	NAOMI ST	CHANDLERN	1800	C	AC/AC	92	$4,290	18,735	MICROSURFACING
CHANDLER BL (N)	BUENA VISTA ST	FREDERIC ST	CHANDLERN	1900	C	AC/AC	92	$4,036	18,735	MICROSURFACING
CHANDLER BL (N)	BRIGHTON ST	BUENA VISTA ST	CHANDLERN	2000	C	AC/AC	92	$4,047	18,735	MICROSURFACING
CHANDLER BL (N)	LINCOLN ST	BRIGHTON ST	CHANDLERN	2100	C	AC/AC	92	$4,251	18,859	MICROSURFACING

Street Name	Begin Location	End Location	Street ID	Section ID	FC	Surface	PCI	Cost	Rating	Treatment
CHANDLER BL (N)	KEYSTONE ST	LINCOLN ST	CHANDLERN	2200	C	AC/AC	92	$8,202	18,859	MICROSURFACING
CHANDLER BL (N)	LAMER ST	KEYSTONE ST	CHANDLERN	2300	C	AC/AC	92	$3,688	18,750	MICROSURFACING
CHANDLER BL (N)	PARISH PL	LAMER ST	CHANDLERN	2400	C	AC/AC	92	$3,754	19,161	MICROSURFACING
CHANDLER BL (N)	ORCHARD DR	PARISH PL	CHANDLERN	2500	C	AC/AC	92	$3,800	18,750	MICROSURFACING
CHANDLER BL (N)	REESE PL	ORCHARD DR	CHANDLERN	2600	C	AC/AC	92	$3,474	18,859	MICROSURFACING
CHANDLER BL (N)	DOAN DR	REESE PL	CHANDLERN	2700	C	AC/AC	92	$3,739	18,720	MICROSURFACING
CHANDLER BL (N)	SPARKS ST	DOAN DR	CHANDLERN	2800	C	AC/AC	92	$3,772	18,740	MICROSURFACING
CHANDLER BL (N)	BEACHWOOD DR	SPARKS ST	CHANDLERN	2900	C	AC/AC	92	$3,717	18,740	MICROSURFACING
CHANDLER BL (N)	GRIFFITH PARK DR	BEACHWOOD DR	CHANDLERN	3000	C	AC/AC	92	$3,725	18,740	MICROSURFACING
CHANDLER BL (N)	MARIPOSA ST	GRIFFITH PARK DR	CHANDLERN	3100	C	AC/AC	92	$3,630	18,750	MICROSURFACING
CLARK AV	KEMP ST	CLYBOURN AV	CLARKAV	0300	C	AC/AC	92	$8,099	21,114	MICROSURFACING
CLARK AV	CLYBOURN AV	VALLEY ST	CLARKAV	0400	C	AC/AC	92	$4,846	20,305	MICROSURFACING
CLARK AV	KENWOOD ST	SCREENLAND DR	CLARKAV	1000	C	AC/AC	92	$5,107	19,417	MICROSURFACING
CLARK AV	SCREENLAND DR	HOLLYWOOD WY	CLARKAV	1100	C	AC/AC	92	$4,627	19,008	MICROSURFACING
CLARK AV	SPARKS ST	BEACHWOOD DR	CLARKAV	3300	C	AC	94	$5,050	22,826	MICROSURFACING
CLYBOURN AV	NATIONAL AV	RIVERSIDE DR	CLYBOURNAV	0400	C	AC	94	$9,072	22,789	MICROSURFACING
CLYBOURN AV	MAGNOLIA BLVD	ALLEY S/O CHANDLER BL	CLYBOURNAV	1400	C	AC	94	$18,018	24,129	MICROSURFACING
CLYBOURN AV	CHANDLER BLVD	VALLEY ST	CLYBOURNAV	1500	C	AC	94	$8,626	22,789	MICROSURFACING
DELAWARE RD	SAN FERNANDO BLVD	3RD ST	DELAWARERD	0100	C	AC/AC	92	$13,095	18,839	MICROSURFACING
GLENOAKS BL	ORCHARD DR	PARISH PL	GLENOAKSBL	3200	A	AC	92	$11,214	23,503	MICROSURFACING
JEFFRIES AV	CLYBOURN AV	VALLEY ST	JEFFRIESAV	0100	C	AC/AC	94	$6,467	38,393	MICROSURFACING
JEFFRIES AV	VALLEY ST	ROSE ST	JEFFRIESAV	0200	C	AC/AC	93	$4,088	18,161	MICROSURFACING
JEFFRIES AV	ROSE ST	EVERGREEN ST	JEFFRIESAV	0300	C	AC/AC	93	$4,119	17,800	MICROSURFACING
JEFFRIES AV	EVERGREEN ST	PASS AV	JEFFRIESAV	0400	C	AC/AC	86	$4,069	27,895	MICROSURFACING
JEFFRIES AV	PASS AV	MAPLE ST	JEFFRIESAV	0500	C	AC/AC	87	$4,088	28,864	MICROSURFACING
KENNETH RD	ROSELLI ST	VALENCIA AV	KENNETHRD	0100	MiA	AC/AC	92	$4,905	23,536	MICROSURFACING
KENNETH RD	VALENCIA AV	ELMWOOD AV	KENNETHRD	0200	MiA	AC/AC	92	$4,070	23,536	MICROSURFACING
KENNETH RD	ELMWOOD AV	CEDAR AV	KENNETHRD	0300	MiA	AC/AC	92	$6,029	23,717	MICROSURFACING
KENNETH RD	CEDAR AV	PROVIDENCIA AV	KENNETHRD	0400	MiA	AC/AC	92	$6,471	23,717	MICROSURFACING
KENNETH RD	CYPRESS AV	HARVARD RD	KENNETHRD	1500	MiA	AC	92	$6,182	23,513	MICROSURFACING
KENNETH RD	GRINNELL DR	FAIRMOUNT RD	KENNETHRD	1700	MiA	AC	92	$6,454	23,513	MICROSURFACING
KENNETH RD	FAIRMOUNT RD	WALNUT AV	KENNETHRD	1800	MiA	AC	92	$6,088	23,632	MICROSURFACING

Street Name	Begin Location	End Location	Street ID	Section ID	FC	Surface	PCI	Cost	Rating	Treatment
KENNETH RD	WALNUT AV	DELAWARE RD	KENNETHRD	1900	MiA	AC	92	$6,577	23,513	MICROSURFACING
KENNETH RD	DELAWARE RD	CORNELL DR	KENNETHRD	2000	MiA	AC	92	$7,889	23,513	MICROSURFACING
KENNETH RD	CORNELL DR	BETHANY RD	KENNETHRD	2100	MiA	AC	92	$7,412	23,498	MICROSURFACING
KENNETH RD	BETHANY RD	AMHERST DR	KENNETHRD	2200	MiA	AC	92	$4,904	23,498	MICROSURFACING
OAK ST	SPARKS ST	BEACHWOOD DR	OAKST	2600	C	AC	94	$4,505	24,139	MICROSURFACING
OLIVE AV	NIAGARA ST	CATALINA ST	OLIVEAV	1300	A	AC	92	$12,700	23,354	MICROSURFACING
OLIVE AV	BUENA VISTA ST	BRIGHTON ST	OLIVEAV	1800	A	AC	92	$14,402	23,489	MICROSURFACING
PASS AV	VERDUGO AV	CLARK AV	PASSAV	1000	MiA	AC	92	$21,696	23,072	MICROSURFACING
PASS AV	CLARK AV	MAGNOLIA BLVD	PASSAV	1100	MiA	AC	92	$22,931	23,072	MICROSURFACING
PASS AV	MAGNOLIA BLVD	WHITNALL HWY	PASSAV	1200	MiA	AC	92	$23,074	23,072	MICROSURFACING
PASS AV	EDISON BLVD	JEFFRIES AV	PASSAV	1700	C	AC/AC	93	$18,381	18,027	MICROSURFACING
RIVERSIDE DR	SPARKS ST	BEACHWOOD DR	RIVERSIDE	2200	MiA	AC	92	$12,592	23,272	MICROSURFACING
RIVERSIDE DR	BEACHWOOD DR	GRIFFITH PARK DR	RIVERSIDE	2300	MiA	AC	92	$12,461	23,272	MICROSURFACING
SAN FERNANDO BL	SPAZIER AV	ALAMEDA AV	SNFRNANDO	0100	A	AC	92	$11,527	23,248	MICROSURFACING
SAN FERNANDO BL	ALAMEDA AV	VALENCIA AV	SNFRNANDO	0200	A	AC	92	$11,294	23,248	MICROSURFACING
VERDUGO AV	GLENOAKS BLVD	5TH ST	VERDUGOAV	4400	C	AC/AC	92	$9,734	19,420	MICROSURFACING
VERDUGO AV	5TH ST	6TH ST	VERDUGOAV	4500	C	AC/AC	94	$10,194	38,063	MICROSURFACING
VERDUGO AV	6TH ST	7TH ST	VERDUGOAV	4600	C	AC/AC	92	$10,264	19,738	MICROSURFACING
VERDUGO AV	7TH ST	KENNETH RD	VERDUGOAV	4700	C	AC/AC	83	$10,190	25,194	MICROSURFACING
VICTORY BL	BUENA VISTA ST	BRIGHTON ST	VICTORYBL	2100	A	AC/AC	93	$14,068	22,202	MICROSURFACING
VICTORY BL	BRIGHTON ST	LINCOLN ST	VICTORYBL	2200	A	AC/AC	93	$13,637	22,202	MICROSURFACING
VICTORY BL	LINCOLN ST	MYERS ST	VICTORYBL	2300	A	AC/AC	93	$15,461	22,202	MICROSURFACING
VICTORY BL	MYERS ST	KEYSTONE ST	VICTORYBL	2400	A	AC/AC	93	$11,249	22,202	MICROSURFACING
VICTORY BL	KEYSTONE ST	LAMER ST	VICTORYBL	2500	A	AC/AC	93	$12,029	22,161	MICROSURFACING
VICTORY BL	LAMER ST	PARISH PL	VICTORYBL	2600	A	AC/AC	93	$11,685	22,161	MICROSURFACING
VICTORY BL	PARISH PL	ORCHARD DR	VICTORYBL	2700	A	AC/AC	93	$11,532	22,161	MICROSURFACING
VICTORY BL	ORCHARD DR	REESE PL	VICTORYBL	2800	A	AC/AC	93	$10,730	22,161	MICROSURFACING
VICTORY BL	REESE PL	SPARKS ST	VICTORYBL	2900	A	AC/AC	93	$10,883	22,161	MICROSURFACING
VICTORY BL	SPARKS ST	BEACHWOOD DR	VICTORYBL	3000	A	AC/AC	93	$11,582	22,161	MICROSURFACING
VICTORY BL	BEACHWOOD DR	GRIFFITH PARK DR	VICTORYBL	3100	A	AC/AC	93	$12,782	22,161	MICROSURFACING
VICTORY BL	GRIFFITH PARK DR	MARIPOSA ST	VICTORYBL	3200	A	AC/AC	93	$14,506	22,161	MICROSURFACING
VICTORY BL	MARIPOSA ST	BURBANK BLVD	VICTORYBL	3300	A	AC/AC	93	$21,419	22,161	MICROSURFACING
VICTORY PL	430' N/O UP RR	EMPIRE AV	VICTORYPL	0400	MiA	AC	92	$72,491	23,087	MICROSURFACING

					Treatment Total			$794,267		
6TH ST	WALNUT AV	DELAWARE RD	6THST	1900	C	PCC	100	$68,820	18,059	50% SLAB REPLACEMENT
6TH ST	BETHANY RD	AMHERST DR	6THST	2200	C	PCC	100	$77,243	17,536	50% SLAB REPLACEMENT
6TH ST	ANDOVER DR	BIRMINGHAM RD	6THST	2600	C	PCC	100	$68,079	18,059	50% SLAB REPLACEMENT
AMHERST DR	3RD ST	GLENOAKS BLVD	AMHERSTDR	0300	MiA	PCC	100	$181,029	22,551	50% SLAB REPLACEMENT
ANDOVER DR	GLENOAKS BLVD	5TH ST	ANDOVERDR	0400	R	PCC	100	$115,562	13,964	50% SLAB REPLACEMENT
BIRMINGHAM RD	ALLEY W/O GLENOAKS B	GLENOAKS BLVD	BIRMINGHAM	0100	R	PCC	100	$34,749	14,396	50% SLAB REPLACEMENT
BROADWAY	LELAND WY	AMHERST DR	BROADWAY	0100	R	PCC	100	$175,449	14,240	50% SLAB REPLACEMENT
ETON DR	5TH ST	6TH ST	ETONDR	0200	R	PCC	100	$158,490	14,320	50% SLAB REPLACEMENT
SUNSET CANYON DR	OLIVE AV	ORANGE GROVE TER	SUNSETCYN	0800	C	PCC	100	$78,270	17,656	50% SLAB REPLACEMENT
SUNSET CANYON DR	PALM AV	MAGNOLIA BLVD	SUNSETCYN	1000	C	PCC	100	$94,089	17,536	50% SLAB REPLACEMENT
SUNSET CANYON DR	MAGNOLIA BLVD	SAN JOSE AV	SUNSETCYN	1100	C	PCC	100	$81,352	18,143	50% SLAB REPLACEMENT
SUNSET CANYON DR	SAN JOSE AV	CYPRESS AV	SUNSETCYN	1200	C	PCC	100	$78,287	18,059	50% SLAB REPLACEMENT
VALHALLA DR	SCREENLAND DR	HOLLYWOOD WY	VALHALLADR	0300	R	PCC	100	$117,425	13,861	50% SLAB REPLACEMENT
WYOMING AV	ONTARIO ST	FAIRVIEW ST	WYOMINGAV	0500	R	PCC	100	$54,500	14,063	50% SLAB REPLACEMENT
					Treatment Total			$1,383,344		
EDISON BL	EVERGREEN ST	ROSE ST	EDISONBL	0300	MiA	PCC	100	$47,935	37,151	25% SLAB REPLACEMENT
EDISON BL	PASS AV	EVERGREEN ST	EDISONBL	0400	MiA	PCC	100	$47,352	37,151	25% SLAB REPLACEMENT
SUNSET CANYON DR	FAIRMOUNT RD	WALNUT AV	SUNSETCYN	1600	C	PCC	100	$37,499	29,097	25% SLAB REPLACEMENT
VALLEY ST	CLARK AV	MAGNOLIA BLVD	VALLEYST	0500	R	PCC	100	$111,323	24,698	25% SLAB REPLACEMENT
					Treatment Total			$244,109		
5TH ST	VERDUGO AV	TUJUNGA AV	5THST	0300	R	AC	100	$45,975	13,777	RECONSTRUCT SURFACE (AC)
5TH ST	OLIVE AV	ORANGE GROVE AV	5THST	0600	R	AC	100	$50,546	13,777	RECONSTRUCT SURFACE (AC)
5TH ST	BETHANY RD	AMHERST DR	5THST	1600	R	AC	100	$32,899	13,777	RECONSTRUCT SURFACE (AC)
7TH ST	WALNUT AV	END	7THST	0900	R	AC	100	$21,025	13,777	RECONSTRUCT SURFACE (AC)
ALLAN AV	CLYBORN AV	VALLEY ST	ALLANAV	0100	R	AC	100	$30,302	13,777	RECONSTRUCT SURFACE (AC)
ALLAN AV	ROSE ST	EVERGREEN ST	ALLANAV	0300	R	AC	100	$34,564	13,777	RECONSTRUCT SURFACE (AC)
ALLAN AV	EVERGREEN ST	EDOSON BL	ALLANAV	0400	R	AC	100	$51,448	13,777	RECONSTRUCT SURFACE (AC)
ALLAN AV	EDISON BL	KENWOOD ST	ALLANAV	0500	R	AC	100	$42,920	13,777	RECONSTRUCT SURFACE (AC)
ALLAN AV	SCREENLAND DR	PEPPER ST	ALLANAV	0700	R	AC	100	$36,176	13,777	RECONSTRUCT SURFACE (AC)
ALLAN AV	PEPPER ST	HOLLYWOOD WY	ALLANAV	0800	R	AC	100	$36,359	13,777	RECONSTRUCT SURFACE (AC)

Street Name	Begin Location	End Location	Street ID	Section ID	FC	Surface	PCI	Cost	Rating	Treatment
ALLEY N/O PROVIDENCIA	VERDUGO DR	ALLEY E/O VERDUGO	AN-PRVIDNC	0100	R	AC	100	$9,223	13,777	RECONSTRUCT SURFACE (AC)
BEACHWOOD DR	CHANNEL	VALLEY HEART DR	BEACHWOOD	0100	R	AC	100	$36,477	13,777	RECONSTRUCT SURFACE (AC)
BEACHWOOD DR	VALLEY HEART DR	MORNINGSIDE DR	BEACHWOOD	0200	R	AC	100	$34,396	13,777	RECONSTRUCT SURFACE (AC)
BEACHWOOD DR	MORNINGSIDE DR	RIVERSIDE DR	BEACHWOOD	0300	R	AC	100	$33,851	13,777	RECONSTRUCT SURFACE (AC)
BETHANY RD	5TH ST	6TH ST	BETHANYRD	0400	R	AC	100	$57,161	13,777	RECONSTRUCT SURFACE (AC)
BOB HOPE DR	END	RIVERSIDE DR	BOBHOPEDR	0100	R	AC	100	$38,361	13,777	RECONSTRUCT SURFACE (AC)
BONNYWOOD PL	PALM AV	MAGNOLIA BLVD	BONNYWOOD	0300	R	AC	100	$39,220	13,777	RECONSTRUCT SURFACE (AC)
BRIGHTON ST	THORNTON AV	SAN FERNANDO BLVD	BRIGHTONST	1500	R	AC	100	$64,916	13,777	RECONSTRUCT SURFACE (AC)
CALIFORNIA ST	WINONA AV	END	CALIFORNIA	1200	R	AC	100	$43,866	13,777	RECONSTRUCT SURFACE (AC)
CHAVEZ ST	ALAMEDA AV	SPAZIER AV	CHAVEZST	0100	R	AC	100	$44,650	13,777	RECONSTRUCT SURFACE (AC)
CHAVEZ ST	SPAZIER AV	ELM AV	CHAVEZST	0200	R	AC	100	$39,292	13,777	RECONSTRUCT SURFACE (AC)
CHAVEZ ST	ELM AV	LUTGE AV	CHAVEZST	0300	R	AC	100	$35,302	13,777	RECONSTRUCT SURFACE (AC)
CHAVEZ ST	LUTGE AV	RIVERSIDE DR	CHAVEZST	0400	R	AC	100	$60,098	13,777	RECONSTRUCT SURFACE (AC)
CHESTNUT ST	VICTORY BLVD	LAKE ST	CHESTNUTST	0200	R	AC	100	$38,787	13,777	RECONSTRUCT SURFACE (AC)
CHURCHS CT	SUNSET CANYON DR	END	CHURCHSCT	0100	R	AC	100	$43,454	13,777	RECONSTRUCT SURFACE (AC)
COHASSET ST	CLYBOURN AV	CITY LIMIT	COHASSETST	0100	R	AC	100	$33,798	13,777	RECONSTRUCT SURFACE (AC)
CYPRESS AV	MOSS ST	VARNEY ST	CYPRESSAV	0200	R	AC	100	$36,247	13,777	RECONSTRUCT SURFACE (AC)
EAST AV	GLENOAKS BL	DELAWARE RD	EASTAV	0400	R	AC	100	$51,069	13,777	RECONSTRUCT SURFACE (AC)
EAST AV	DELAWARE RD	5TH ST	EASTAV	0500	R	AC	100	$56,735	13,777	RECONSTRUCT SURFACE (AC)
ELMWOOD AV	CHANNEL	LAKE ST	ELMWOODAV	0300	R	AC	100	$48,350	13,777	RECONSTRUCT SURFACE (AC)
ELMWOOD AV	SUNSET CANYON DR	VIEW DR	ELMWOODAV	1100	R	AC	100	$28,368	13,777	RECONSTRUCT SURFACE (AC)
ELMWOOD AV	VIEW DR	WILSON CT	ELMWOODAV	1200	R	AC	100	$43,379	13,777	RECONSTRUCT SURFACE (AC)
ETON DR	RICHARD ST	KENNETH RD	ETONDR	0600	R	AC	100	$30,904	13,777	RECONSTRUCT SURFACE (AC)
EVERGREEN ST	ALLEY S/O RIVERSIDE D	RRIVERSIDE DR	EVERGREEN	0200	R	AC	100	$21,530	13,777	RECONSTRUCT SURFACE (AC)
FRANKLIN AV	END	ROSE ST	FRANKLINAV	0100	R	AC	100	$36,441	13,777	RECONSTRUCT SURFACE (AC)
FREDERIC ST	GLENOAKS BLVD	KENNETH RD	FREDERICST	1700	R	AC	100	$49,514	13,777	RECONSTRUCT SURFACE (AC)
GAYLORD DR	VALLEY HEART DR	RIVERSIDE DR	GAYLORDDR	0100	R	AC	100	$49,736	13,777	RECONSTRUCT SURFACE (AC)
GLENWOOD PL	VERDUGO AV	ANGELENO AV	GLENWOODPL	0300	R	AC	100	$56,373	13,777	RECONSTRUCT SURFACE (AC)
GRINNELL DR	GLENOAKS BLVD	5TH ST	GRINNELLDR	0200	R	AC	100	$55,431	13,777	RECONSTRUCT SURFACE (AC)
GRINNELL DR	5TH ST	6TH ST	GRINNELLDR	0300	R	AC	100	$65,653	13,777	RECONSTRUCT SURFACE (AC)
HATTERAS ST	CLYBOURN AV	VALLEY ST	HATTERASST	0100	R	AC	100	$20,388	13,777	RECONSTRUCT SURFACE (AC)
HAVEN WY	AMIGOS DR	BRACE CANYON RD	HAVENWY	0400	R	AC	100	$65,467	13,777	RECONSTRUCT SURFACE (AC)

Street Name	Begin Location	End Location	Street ID	Section ID	FC	Surface	PCI	Cost	Rating	Treatment
HAVEN WY	BRACE CANYON RD	ANTIGUA DR	HAVENWY	0500	R	AC	100	$64,650	13,777	RECONSTRUCT SURFACE (AC)
HAVEN WY	ANTIGUA DR	JOAQUIN DR	HAVENWY	0600	R	AC	100	$35,932	13,777	RECONSTRUCT SURFACE (AC)
HAVEN WY	JOAQUIN DR	ROLLING RIDGE DR	HAVENWY	0700	R	AC	100	$40,925	13,777	RECONSTRUCT SURFACE (AC)
HAVEN WY	MYSTIC VIEW PL	REMY PL	HAVENWY	0900	R	AC	100	$52,315	13,777	RECONSTRUCT SURFACE (AC)
HAVEN WY	REMY PL	OLNEY PL	HAVENWY	1000	R	AC	100	$62,874	13,777	RECONSTRUCT SURFACE (AC)
HOOD AV	END	ROSE ST	HOODAV	0100	R	AC	100	$39,711	13,777	RECONSTRUCT SURFACE (AC)
IRVING DR	6TH ST	JOLLEY DR	IRVINGDR	0300	R	AC	100	$30,886	13,777	RECONSTRUCT SURFACE (AC)
JACARANDA AV	END	CALIFORNIA ST	JACARANDA	0200	R	AC	100	$42,318	13,777	RECONSTRUCT SURFACE (AC)
JOLLEY DR	ETON DR	STANFORD RD	JOLLEYDR	0100	R	AC	100	$46,316	13,777	RECONSTRUCT SURFACE (AC)
JOLLEY DR	STANFORD RD	GROTON DR	JOLLEYDR	0200	R	AC	100	$31,244	13,777	RECONSTRUCT SURFACE (AC)
JOLLEY DR	HAMPTON RD	IRVING DR	JOLLEYDR	0500	R	AC	100	$30,689	13,777	RECONSTRUCT SURFACE (AC)
KENWOOD ST	RIVERSIDE DR	ALAMEDA AV	KENWOODST	0200	R	AC	100	$52,777	13,777	RECONSTRUCT SURFACE (AC)
KITTRIDGE ST	BUENA VISTA ST	BRIGHTON ST	KITTRIDGE	0100	R	AC	100	$40,746	13,777	RECONSTRUCT SURFACE (AC)
LAKE ST	CITY LIMIT	LINDEN AV	LAKEST	0100	R	AC	100	$53,121	13,777	RECONSTRUCT SURFACE (AC)
LAKE ST	LINDEN AV	ELM CT	LAKEST	0200	R	AC	100	$37,426	13,777	RECONSTRUCT SURFACE (AC)
LAKE ST	ELM CT	SPAZIER AV	LAKEST	0300	R	AC	100	$37,469	13,777	RECONSTRUCT SURFACE (AC)
LIMA ST	OLIVE AV	ALAMEDA AV	LIMAST	0100	R	AC	100	$37,193	13,777	RECONSTRUCT SURFACE (AC)
LIMA ST	VALHALLA DR	VANOWEN ST	LIMAST	1000	R	AC	100	$35,442	13,777	RECONSTRUCT SURFACE (AC)
LINDEN AV	VARNEY ST	FLOWER ST	LINDENAV	0400	R	AC	100	$43,475	13,777	RECONSTRUCT SURFACE (AC)
LINDEN CT	VARNEY ST	FLOWER ST	LINDENCT	0700	R	AC	100	$23,077	13,777	RECONSTRUCT SURFACE (AC)
LOMITA ST	OLIVE AV	CLARK AV	LOMITAST	0200	R	AC	100	$46,133	13,777	RECONSTRUCT SURFACE (AC)
MAPLE ST	RIVERSIDE DR	ALAMEDA AV	MAPLEST	0200	R	AC	100	$57,215	13,777	RECONSTRUCT SURFACE (AC)
MAPLE ST	ALAMEDA AV	END	MAPLEST	0300	R	AC	100	$20,893	13,777	RECONSTRUCT SURFACE (AC)
MAPLE ST	END	HEFFRON DR	MAPLEST	0400	R	AC	100	$35,574	13,777	RECONSTRUCT SURFACE (AC)
MONTEREY AV	ONTARIO ST	FAIRVIEW ST	MONTEREYAV	0300	R	AC	100	$36,405	13,777	RECONSTRUCT SURFACE (AC)
MONTEREY AV	FREDERIC ST	BUENA VISTA ST	MONTEREYAV	0800	R	AC	100	$33,160	13,777	RECONSTRUCT SURFACE (AC)
MORNINGSIDE DR	VALLEY HEART DR	BEACHWOOD DR	MORNINGSID	0100	R	AC	100	$64,274	13,777	RECONSTRUCT SURFACE (AC)
MORNINGSIDE DR	BEACHWOOD DR	GRIFFITH PARK DR	MORNINGSID	0200	R	AC	100	$54,192	13,777	RECONSTRUCT SURFACE (AC)
MORNINGSIDE DR	GRIFFITH PARK DR	MARIPOSA ST	MORNINGSID	0300	R	AC	100	$51,262	13,777	RECONSTRUCT SURFACE (AC)
NAOMI ST	ALAMEDA AV	WILLOW ST	NAOMIST	0100	R	AC	100	$40,055	13,777	RECONSTRUCT SURFACE (AC)
NAOMI ST	OLIVE AV	OAK ST	NAOMIST	0200	R	AC	100	$61,552	13,777	RECONSTRUCT SURFACE (AC)
NIAGARA ST	RIVERSIDE DR	END	NIAGARAST	0200	R	AC	100	$34,016	13,777	RECONSTRUCT SURFACE (AC)
PACIFIC AV	MANNING AV	VALLEY ST	PACIFICAV	0200	R	AC	100	$30,090	13,777	RECONSTRUCT SURFACE (AC)

Street Name	Begin Location	End Location	Street ID	Section ID	FC	Surface	PCI	Cost	Rating	Treatment
PACIFIC AV	EVERGREEN ST	PASS AV	PACIFICAV	0500	R	AC	100	$27,204	13,777	RECONSTRUCT SURFACE (AC)
PACIFIC AV	PASS AV	MAPLE ST	PACIFICAV	0600	R	AC	100	$26,118	13,777	RECONSTRUCT SURFACE (AC)
PACIFIC AV	SCREENLAND DR	PEPPER ST	PACIFICAV	0900	R	AC	100	$40,055	13,777	RECONSTRUCT SURFACE (AC)
PACIFIC AV	PEPPER ST	HOLLYWOOD WY	PACIFICAV	1000	R	AC	100	$39,263	13,777	RECONSTRUCT SURFACE (AC)
PALM AV	MARIPOSA ST	SHELTON ST	PALMAV	0100	R	AC	100	$37,003	13,777	RECONSTRUCT SURFACE (AC)
PALM AV	SHELTON ST	LOMITA ST	PALMAV	0200	R	AC	100	$37,899	13,777	RECONSTRUCT SURFACE (AC)
PALM AV	LOMITA ST	GLENWOOD PL	PALMAV	0300	R	AC	100	$37,741	13,777	RECONSTRUCT SURFACE (AC)
PALM AV	BONNYWOOD PL	1ST ST	PALMAV	0600	R	AC	100	$39,127	13,777	RECONSTRUCT SURFACE (AC)
PALM AV	GLENOAKS BLVD	5TH ST	PALMAV	0900	R	AC	100	$64,196	13,777	RECONSTRUCT SURFACE (AC)
PARISH PL	CHANNEL	PEYTON AV	PARISHPL	1300	R	AC	100	$38,038	13,777	RECONSTRUCT SURFACE (AC)
PASS AV	CHANDLER BLVD	EVERGREEN ST	PASSAV	1300	R	AC	100	$52,215	13,777	RECONSTRUCT SURFACE (AC)
PROVIDENCIA AV	VARNEY ST	FLOWER ST	PROVIDENCI	0400	R	AC	100	$41,488	13,777	RECONSTRUCT SURFACE (AC)
REESE PL	VALLEY HEART DR	RIVERSIDE DR	REESEPL	0100	R	AC	100	$37,745	13,777	RECONSTRUCT SURFACE (AC)
ROSE ST	RIVERSIDE DR	END	ROSEST	0800	R	AC	100	$51,534	13,777	RECONSTRUCT SURFACE (AC)
SCREENLAND DR	OLIVE AV	RIVERSIDE DR	SCREENLAND	0100	R	AC	100	$61,767	13,777	RECONSTRUCT SURFACE (AC)
SCREENLAND DR	END	HEFFRON DR	SCREENLAND	0200	R	AC	100	$50,417	13,777	RECONSTRUCT SURFACE (AC)
STANFORD RD	JOLLEY DR	KAREN ST	STANFORDRD	0200	R	AC	100	$31,462	13,777	RECONSTRUCT SURFACE (AC)
STANFORD RD	KAREN ST	RICHARD ST	STANFORDRD	0300	R	AC	100	$37,394	13,777	RECONSTRUCT SURFACE (AC)
STANFORD RD	RICHARD ST	KENNETH RD	STANFORDRD	0400	R	AC	100	$39,199	13,777	RECONSTRUCT SURFACE (AC)
TOLUCA LAKE AV	W END	OLIVE AV	TOLUCALKAV	0300	R	AC	100	$21,799	13,777	RECONSTRUCT SURFACE (AC)
TUJUNGA AV	GLENOAKS BLVD	5TH ST	TUJUNGAAV	0400	R	AC	100	$64,665	13,777	RECONSTRUCT SURFACE (AC)
VALENCIA AV	VARNEY ST	FLOWER ST	VALENCIAAV	0400	R	AC	100	$16,197	13,777	RECONSTRUCT SURFACE (AC)
VALLEY HEART DR	CALIFORNIA ST	FAIRVIEW ST	VALLEYHRT	0100	R	AC	100	$53,404	13,777	RECONSTRUCT SURFACE (AC)
VALLEY HEART DR	FAIRVIEW ST	NIAGARA ST	VALLEYHRT	0200	R	AC	100	$38,439	13,777	RECONSTRUCT SURFACE (AC)
VALLEY HEART DR	NIAGARA ST	GAYLORD DR	VALLEYHRT	0300	R	AC	100	$22,085	13,777	RECONSTRUCT SURFACE (AC)
VALLEY ST	RIVERSIDE DR	END	VALLEYST	0300	R	AC	100	$50,660	13,777	RECONSTRUCT SURFACE (AC)
VALLEY ST	VANOWEN PL	VANOWEN ST	VALLEYST	1300	R	AC	100	$42,723	13,777	RECONSTRUCT SURFACE (AC)
VARNEY ST	LINDEN CT	LINDEN AV	VARNEYST	0100	R	AC	100	$27,941	13,777	RECONSTRUCT SURFACE (AC)
VARNEY ST	LINDEN AV	ELM CT	VARNEYST	0200	R	AC	100	$39,056	13,777	RECONSTRUCT SURFACE (AC)
VARNEY ST	ASH AV	VALENCIA AV	VARNEYST	0400	R	AC	100	$36,699	13,777	RECONSTRUCT SURFACE (AC)
VIA LA PAZ	END	THURBER PL	VIALAPAZ	0100	R	AC	100	$27,304	13,777	RECONSTRUCT SURFACE (AC)
VIA MONTANA	CAMINO DE VILLAS	AYERS WAY	VIAMONTANA	0200	R	AC	100	$63,612	13,777	RECONSTRUCT SURFACE (AC)
VIA MONTANA	AYERS WAY	RUDELL RD	VIAMONTANA	0300	R	AC	100	$55,263	13,777	RECONSTRUCT SURFACE (AC)

Street Name	Begin Location	End Location	Street ID	Section ID	FC	Surface	PCI	Cost	Rating	Treatment
VIA MONTANA	RUDELL RD	END	VIAMONTANA	0400	R	AC	100	$52,877	13,777	RECONSTRUCT SURFACE (AC)
VICTORY CT	MAIN ST	PROVIDENCIA AV	VICTORYCT	0100	R	AC	100	$41,681	13,777	RECONSTRUCT SURFACE (AC)
VIEW DR	ELMWOOD AV	END	VIEWDR	0100	R	AC	100	$37,007	13,777	RECONSTRUCT SURFACE (AC)
WARNER BL	END	BOB HOPE DR	WARNERBL	0500	R	AC	100	$46,617	13,777	RECONSTRUCT SURFACE (AC)
WHITNALL HWY	FAIRVIEW ST	END	WHITNALL	0100	R	AC	100	$39,478	13,777	RECONSTRUCT SURFACE (AC)
WILLOW ST	FLORENCE ST	NAOMI ST	WILLOWST	0100	R	AC	100	$39,768	13,777	RECONSTRUCT SURFACE (AC)
WILLOW ST	NAOMI ST	FREDERIC ST	WILLOWST	0200	R	AC	100	$42,981	13,777	RECONSTRUCT SURFACE (AC)
WILSON CT	ELMWOOD AV	END	WILSONCT	0100	R	AC	100	$31,233	13,777	RECONSTRUCT SURFACE (AC)
WOODSTOCK LN	END	BROWN DR	WOODSTOCK	0100	R	AC	100	$51,269	13,777	RECONSTRUCT SURFACE (AC)
					Treatment Total			$4,886,681		
1ST ST	PALM AV	MAGNOLIA BLVD	1STST	0800	C	AC	87	$25	1,775,355	SEAL CRACKS
3RD ST	SANTA ANITA AV	VERDUGO AV	3RDST	0200	R	AC	75	$70	683,880	SEAL CRACKS
6TH ST	SANTA ANITA AV	VERDUGO AV	6THST	0600	C	AC/AC	87	$11	1,970,306	SEAL CRACKS
6TH ST	VERDUGO AV	TUJUNGA AV	6THST	0700	C	AC/AC	87	$11	1,970,306	SEAL CRACKS
6TH ST	ANGELENO AV	OLIVE AV	6THST	0900	C	AC	87	$13	1,775,355	SEAL CRACKS
ALAMEDA AV	HOLLYWOOD WY	CORDOVA ST	ALAMEDAAV	0500	A	AC	80	$99	1,088,401	SEAL CRACKS
ALAMEDA AV	OLIVE AV	NIAGARA ST	ALAMEDAAV	1000	A	AC	80	$185	1,088,401	SEAL CRACKS
ALAMEDA AV	NAOMI ST	FREDERIC ST	ALAMEDAAV	1300	A	AC	84	$69	1,123,854	SEAL CRACKS
ALAMEDA AV	FREDERIC ST	BUENA VISTA ST	ALAMEDAAV	1400	A	AC	84	$72	1,118,837	SEAL CRACKS
ALAMEDA AV	EDISON RD	LINCOLN ST	ALAMEDAAV	1600	A	AC	84	$73	1,118,837	SEAL CRACKS
ALAMEDA AV	LINCOLN ST	MYERS ST	ALAMEDAAV	1700	A	AC	87	$25	2,550,889	SEAL CRACKS
ALAMEDA AV	MYERS ST	KEYSTONE ST	ALAMEDAAV	1800	A	AC	81	$88	1,104,435	SEAL CRACKS
ALAMEDA AV	KEYSTONE ST	LAMER ST	ALAMEDAAV	1900	A	AC	80	$91	1,088,875	SEAL CRACKS
ALAMEDA AV	LAMER ST	PARISH PL	ALAMEDAAV	2000	A	AC	78	$97	1,059,914	SEAL CRACKS
ALAMEDA AV	ORCHARD DR	REESE PL	ALAMEDAAV	2200	A	AC	87	$25	2,550,889	SEAL CRACKS
ALAMEDA AV	REESE PL	SPARKS ST	ALAMEDAAV	2300	A	AC	87	$24	2,550,889	SEAL CRACKS
ALAMEDA AV	SPARKS ST	BEACHWOOD DR	ALAMEDAAV	2400	A	AC	87	$25	2,550,889	SEAL CRACKS
ALAMEDA AV	BEACHWOOD DR	GRIFFITH PARK DR	ALAMEDAAV	2500	A	AC	87	$25	2,550,889	SEAL CRACKS
ALAMEDA AV	MARIPOSA ST	SHELTON ST	ALAMEDAAV	2700	A	AC	87	$24	2,550,889	SEAL CRACKS
ALAMEDA AV	FLOWER ST	SAN FERNANDO BLVD	ALAMEDAAV	3500	A	AC	81	$378	1,104,927	SEAL CRACKS
ALAMEDA AV	GLENOAKS BL (W)	SAN FERNANDO BLVD	ALAMEDAAV	3600	A	AC	78	$257	1,059,914	SEAL CRACKS
ALAMEDA AV	SUNSET CANYON DR	WATSON ST	ALAMEDAAV	3700	R	AC	72	$57	818,125	SEAL CRACKS

Street Name	Begin Location	End Location	Street ID	Section ID	FC	Surface	PCI	Cost	Rating	Treatment
ALAMEDA AV	WATSON ST	CHILTON DR	ALAMEDAAV	3800	R	AC	72	$63	818,125	SEAL CRACKS
ALAMEDA AV	CHILTON DR	BELLEVUE DR	ALAMEDAAV	3900	R	AC	72	$63	818,125	SEAL CRACKS
ALAMEDA AV	BELLEVUE DR	BEL AIRE DR	ALAMEDAAV	4000	R	AC	72	$55	818,125	SEAL CRACKS
ALLEY S/O VICTORY BL	PEPPER ST	HOLLYWOOD WY	AS-VICTORY	1000	C	AC	87	$7	1,775,355	SEAL CRACKS
BEL AIRE DR	ALAMEDA AV	ELMWOOD AV	BELAIREDR	0100	C	AC	84	$54	888,918	SEAL CRACKS
BEL AIRE DR	PROVIDENCIA AV	SANTA ANITA AV	BELAIREDR	0400	C	AC	80	$45	789,756	SEAL CRACKS
BEL AIRE DR	TUJUNGA AV	ANGELENO AV	BELAIREDR	0700	C	AC	80	$47	789,756	SEAL CRACKS
BEL AIRE DR	OLIVE AV	ORANGE GROVE AV	BELAIREDR	0900	C	AC	82	$43	836,192	SEAL CRACKS
BETHANY RD	KENNETH RD	BEL AIRE DR	BETHANYRD	0600	R	AC	81	$147	748,846	SEAL CRACKS
BUENA VISTA ST	RIVERSIDE DR	ALAMEDA AV	BUENAVISTA	0100	A	AC	84	$288	1,118,870	SEAL CRACKS
BUENA VISTA ST	OLIVE AV	VERDUGO AV	BUENAVISTA	0300	A	AC	87	$98	2,550,889	SEAL CRACKS
BUENA VISTA ST	VERDUGO AV	CLARK AV	BUENAVISTA	0400	A	AC	87	$88	2,550,889	SEAL CRACKS
BUENA VISTA ST	CLARK AV	MAGNOLIA BLVD	BUENAVISTA	0500	A	AC	87	$88	2,550,889	SEAL CRACKS
BUENA VISTA ST	JEFFRIES AV	KITTRIDGE ST	BUENAVISTA	0900	A	AC	83	$129	1,111,992	SEAL CRACKS
BUENA VISTA ST	VICTORY BLVD	MONTEREY AV	BUENAVISTA	1100	A	AC	87	$42	2,550,889	SEAL CRACKS
BUENA VISTA ST	MONTEREY AV	PACIFIC AV	BUENAVISTA	1200	A	AC	87	$46	2,550,889	SEAL CRACKS
BUENA VISTA ST	PACIFIC AV	VANOWEN ST	BUENAVISTA	1300	A	AC	87	$32	2,550,889	SEAL CRACKS
BUENA VISTA ST	VANOWEN ST	EMPIRE AV	BUENAVISTA	1400	A	AC	87	$64	2,550,889	SEAL CRACKS
BUENA VISTA ST	EMPIRE AV	KENMERE AV	BUENAVISTA	1500	A	AC	79	$173	1,074,969	SEAL CRACKS
BUENA VISTA ST	KENMERE AV	THORNTON AV	BUENAVISTA	1600	A	AC	84	$119	1,119,828	SEAL CRACKS
BUENA VISTA ST	WINONA AV	PRIVATE	BUENAVISTA	1900	MiA	AC/AC	87	$26	2,550,889	SEAL CRACKS
BURBANK BL	CLYBOURN AV	WHITNALL HWY	BURBANKBL	0100	R	AC	80	$29	746,214	SEAL CRACKS
BURBANK BL	WHITNALL HWY	ROSE ST	BURBANKBL	0200	R	AC	80	$54	746,214	SEAL CRACKS
BURBANK BL	ROSE ST	EVERGREEN ST	BURBANKBL	0300	A	AC	79	$92	1,074,969	SEAL CRACKS
BURBANK BL	PASS AV	MAPLE ST	BURBANKBL	0500	A	AC	87	$21	2,550,889	SEAL CRACKS
BURBANK BL	EDISON BLVD	HOLLYWOOD WY	BURBANKBL	0900	A	AC	79	$82	1,074,969	SEAL CRACKS
BURBANK BL	AVON ST	LIMA ST	BURBANKBL	1100	A	AC	79	$88	1,074,969	SEAL CRACKS
BURBANK BL	CALIFORNIA ST	ONTARIO ST	BURBANKBL	1300	A	AC	87	$23	2,550,889	SEAL CRACKS
BURBANK BL	FAIRVIEW ST	NIAGARA ST	BURBANKBL	1500	A	AC	83	$66	1,111,992	SEAL CRACKS
BURBANK BL	NIAGARA ST	CATALINA ST	BURBANKBL	1600	A	AC	78	$145	1,061,690	SEAL CRACKS
BURBANK BL	BUENA VISTA ST	BRIGHTON ST	BURBANKBL	1900	A	AC	85	$60	1,120,423	SEAL CRACKS
BURBANK BL	BRIGHTON ST	LINCOLN ST	BURBANKBL	2000	A	AC	78	$88	1,061,690	SEAL CRACKS
BURBANK BL	KEYSTONE ST	LAMER ST	BURBANKBL	2300	A	AC	80	$75	1,090,438	SEAL CRACKS

Street Name	Begin Location	End Location	Street ID	Section ID	FC	Surface	PCI	Cost	Rating	Treatment
BURBANK BL	LAMER ST	PARISH PL	BURBANKBL	2400	A	AC	87	$20	2,550,889	SEAL CRACKS
BURBANK BL	REESE PL	DOAN DR	BURBANKBL	2700	A	AC	78	$80	1,061,808	SEAL CRACKS
BURBANK BL	DOAN DR	SPARKS ST	BURBANKBL	2800	A	AC	82	$66	1,118,941	SEAL CRACKS
BURBANK BL	SPARKS ST	BEACHWOOD DR	BURBANKBL	2900	A	AC	83	$56	1,112,043	SEAL CRACKS
BURBANK BL	BEACHWOOD DR	GRIFFITH PARK DR	BURBANKBL	3000	A	AC	78	$83	1,061,808	SEAL CRACKS
BURBANK BL	GRIFFITH PARK DR	MARIPOSA ST	BURBANKBL	3100	A	AC	83	$59	1,118,148	SEAL CRACKS
BURBANK BL	MARIPOSA ST	VICTORY BLVD	BURBANKBL	3200	A	AC	84	$135	1,119,877	SEAL CRACKS
CHESTNUT ST	LAKE ST	END	CHESTNUTST	0300	R	AC	80	$28	745,891	SEAL CRACKS
CLYBOURN AV	BURBANK BLVD	WHITNALL HWY	CLYBOURNAV	1700	C	AC	87	$16	1,775,355	SEAL CRACKS
CLYBOURN AV	WHITNALL HWY	HATTERAS ST	CLYBOURNAV	1800	C	AC	80	$112	790,226	SEAL CRACKS
CLYBOURN AV	OXNARD ST	EDISON BLVD	CLYBOURNAV	2100	C	AC	84	$19	888,331	SEAL CRACKS
CLYBOURN AV	EDISON BLVD	JEFFRIES AV	CLYBOURNAV	2200	C	AC	79	$59	762,149	SEAL CRACKS
CLYBOURN AV	JEFFRIES AV	VICTORY BLVD	CLYBOURNAV	2300	C	AC	83	$130	877,081	SEAL CRACKS
DE BELL DR	STOUGH CANYON AV	HARVARD RD	DEBELLDR	0100	R	AC	84	$107	748,487	SEAL CRACKS
ELLIOTT DR	GRISMER AV	KEELER ST	ELLIOTTDR	0100	R	AC	75	$40	684,540	SEAL CRACKS
ELMWOOD AV	LAKE ST	FREEWAY	ELMWOODAV	0400	R	AC	80	$49	745,937	SEAL CRACKS
EMPIRE AV	UP RR	TERMINAL PARKING LOT	EMPIREAV	0100	MiA	AC	87	$103	2,550,889	SEAL CRACKS
GLENOAKS BL	PALM AV	MAGNOLIA BLVD	GLENOAKSBL	0800	A	AC	87	$26	2,550,889	SEAL CRACKS
GLENOAKS BL	HARVARD RD	GRINNELL DR	GLENOAKSBL	1200	A	AC	87	$27	2,550,889	SEAL CRACKS
GLENOAKS BL	DELAWARE RD	CORNELL DR	GLENOAKSBL	1600	A	AC	87	$24	2,550,889	SEAL CRACKS
GLENOAKS BL	BIRMINGHAM RD	CAMBRIDGE DR	GLENOAKSBL	2300	A	AC	87	$25	2,550,889	SEAL CRACKS
GLENOAKS BL	CAMBRIDGE DR	DARTMOUTH RD	GLENOAKSBL	2400	A	AC	87	$24	2,550,889	SEAL CRACKS
GLENOAKS BL	DARTMOUTH RD	PEYTON AV	GLENOAKSBL	2500	A	AC	87	$26	2,550,889	SEAL CRACKS
GLENOAKS BL	SPARKS ST	REESE PL	GLENOAKSBL	3000	A	AC	78	$95	1,059,182	SEAL CRACKS
GLENOAKS BL	LAMER ST	TULARE AV	GLENOAKSBL	3400	A	AC	83	$103	1,121,594	SEAL CRACKS
GLENOAKS BL	TULARE AV	MYERS ST	GLENOAKSBL	3500	A	AC	81	$93	1,104,259	SEAL CRACKS
GLENOAKS BL	MYERS ST	LINCOLN ST	GLENOAKSBL	3600	A	AC	83	$67	1,110,882	SEAL CRACKS
GLENOAKS BL	LINCOLN ST	BRIGHTON ST	GLENOAKSBL	3700	A	AC	83	$69	1,121,594	SEAL CRACKS
GLENOAKS BL	BRIGHTON ST	BUENA VISTA ST	GLENOAKSBL	3800	A	AC	81	$80	1,104,371	SEAL CRACKS
GLENOAKS BL	BUENA VISTA ST	FREDERIC ST	GLENOAKSBL	3900	A	AC	78	$103	1,059,182	SEAL CRACKS
GROTON DR	SCOTT RD	6TH ST	GROTONDR	0100	R	AC	75	$123	684,645	SEAL CRACKS
HAROLD CIR	SCOTT RD	END	HAROLDCIR	0100	R	AC	82	$15	756,684	SEAL CRACKS

Street Name	Begin Location	End Location	Street ID	Section ID	FC	Surface	PCI	Cost	Rating	Treatment
HARVARD RD	SUNSET CANYON DR	WILDWOOD CANYON RD	HARVARDRD	0700	C	AC	86	$260	926,801	SEAL CRACKS
HARVARD RD	WILDWOOD CANYON RD	DE BELL DR	HARVARDRD	0800	R	AC	80	$114	746,272	SEAL CRACKS
HATTERAS ST	EVERGREEN ST	PASS AV	HATTERASST	0400	R	AC	83	$30	757,266	SEAL CRACKS
HATTERAS ST	PASS AV	MAPLE ST	HATTERASST	0500	R	AC	84	$28	755,744	SEAL CRACKS
HEFFRON DR	HOLLYWOOD WY	SCREENLAND DR	HEFFRONDR	0400	R	AC	83	$30	757,361	SEAL CRACKS
HOWARD CT	END	VIEWCREST DR	HOWARDCT	0100	R	AC	74	$19	656,003	SEAL CRACKS
JEFFRIES AV	BRIGHTON ST	LINCOLN ST	JEFFRIESAV	2100	R	AC	79	$46	734,254	SEAL CRACKS
KENNETH RD	OLIVE AV	ORANGE GROVE AV	KENNETHRD	1000	MiA	AC	87	$13	2,550,889	SEAL CRACKS
KENNETH RD	PALM AV	MAGNOLIA BLVD	KENNETHRD	1200	MiA	AC	87	$12	2,550,889	SEAL CRACKS
KENNETH RD	HARVARD RD	GRINNELL DR	KENNETHRD	1600	MiA	AC	84	$35	1,125,741	SEAL CRACKS
KEYSTONE ST	PEYTON AV	WINONA AV	KEYSTONEST	1500	R	AC	79	$103	734,467	SEAL CRACKS
KEYSTONE ST	SCOTT RD	TRUDI LN	KEYSTONEST	1900	R	AC	82	$74	755,807	SEAL CRACKS
KEYSTONE ST	TRUDI LN	LAMER	KEYSTONEST	2000	R	AC	82	$113	755,807	SEAL CRACKS
LAMER ST	GLENOAKS BLVD	TULARE AV	LAMERST	1400	R	AC	73	$49	855,221	SEAL CRACKS
LAMER ST	KEYSTONE ST	CASTLEMAN LN	LAMERST	1900	R	AC	79	$116	734,488	SEAL CRACKS
LAMER ST	CASTLEMAN LN	ADORNOS WY	LAMERST	2000	R	AC	79	$53	734,488	SEAL CRACKS
LINCOLN ST	OAK ST	OLIVE AV	LINCOLNST	0200	R	AC	79	$13	734,012	SEAL CRACKS
LINCOLN ST	BURBANK BLVD	JEFFRIES AV	LINCOLNST	0800	R	AC	76	$106	691,921	SEAL CRACKS
LINCOLN ST	JEFFRIES AV	KITTRIDGE ST	LINCOLNST	0900	R	AC	74	$150	666,565	SEAL CRACKS
LINCOLN ST	KITTRIDGE ST	VICTORY BLVD	LINCOLNST	1000	R	AC	81	$96	755,756	SEAL CRACKS
LOMITA ST	MAGNOLIA BLVD	CHANDLER BLVD	LOMITAST	0400	R	AC	84	$128	748,202	SEAL CRACKS
MAGNOLIA BL	ROSE ST	EVERGREEN ST	MAGNOLIABL	0300	A	AC	84	$61	1,119,552	SEAL CRACKS
MAGNOLIA BL	KENWOOD ST	SCREENLAND DR	MAGNOLIABL	0700	A	AC	84	$61	1,119,552	SEAL CRACKS
MAGNOLIA BL	SCREENLAND DR	HOLLYWOOD WY	MAGNOLIABL	0800	A	AC	87	$23	2,550,889	SEAL CRACKS
MAGNOLIA BL	HOLLYWOOD WY	CORDOVA ST	MAGNOLIABL	0900	A	AC	82	$72	1,118,423	SEAL CRACKS
MAGNOLIA BL	CORDOVA ST	AVON ST	MAGNOLIABL	1000	A	AC	85	$59	1,121,338	SEAL CRACKS
MAGNOLIA BL	LIMA ST	CALIFORNIA ST	MAGNOLIABL	1200	A	AC	87	$23	2,550,889	SEAL CRACKS
MAGNOLIA BL	NIAGARA ST	CATALINA ST	MAGNOLIABL	1600	A	AC	87	$22	2,550,889	SEAL CRACKS
MAGNOLIA BL	NAOMI ST	FREDERIC ST	MAGNOLIABL	1900	A	AC	83	$67	1,111,728	SEAL CRACKS
MAGNOLIA BL	BRIGHTON ST	LINCOLN ST	MAGNOLIABL	2200	A	AC	87	$23	2,550,889	SEAL CRACKS
MAGNOLIA BL	MYERS ST	KEYSTONE ST	MAGNOLIABL	2400	A	AC	87	$23	2,550,889	SEAL CRACKS
MAGNOLIA BL	KEYSTONE ST	LAMER ST	MAGNOLIABL	2500	A	AC	78	$89	1,061,071	SEAL CRACKS

Street Name	Begin Location	End Location	Street ID	Section ID	FC	Surface	PCI	Cost	Rating	Treatment
MAGNOLIA BL	LAMER ST	PARISH PL	MAGNOLIABL	2600	A	AC	85	$60	1,121,338	SEAL CRACKS
MAGNOLIA BL	REESE PL	SPARKS ST	MAGNOLIABL	2900	A	AC	84	$63	1,119,552	SEAL CRACKS
MAGNOLIA BL	GLENWOOD PL	VICTORY BLVD	MAGNOLIABL	3600	A	AC	84	$71	1,119,552	SEAL CRACKS
MAGNOLIA BL	VICTORY BLVD	LAKE ST	MAGNOLIABL	3700	A	AC	87	$23	2,550,889	SEAL CRACKS
MAGNOLIA BL	LAKE ST	MOSS ST	MAGNOLIABL	3800	A	AC	87	$23	2,550,889	SEAL CRACKS
MAGNOLIA BL	MOSS ST	VARNEY ST	MAGNOLIABL	3900	A	AC	87	$27	2,550,889	SEAL CRACKS
MAGNOLIA BL	6TH ST	7TH ST	MAGNOLIABL	4800	MiA	AC	83	$69	1,119,111	SEAL CRACKS
MAGNOLIA BL	7TH ST	KENNETH RD	MAGNOLIABL	4900	MiA	AC	83	$70	1,119,111	SEAL CRACKS
MAPLE ST	HEFFRON DR	OAK ST	MAPLEST	0500	R	AC	75	$89	681,967	SEAL CRACKS
MC FARLANE AV	CLYBOURN AV	ROSE ST	MCFARLANE	0100	R	AC	83	$85	757,418	SEAL CRACKS
MONTEREY AV	LAMER ST	PARISH PL	MONTEREYAV	1300	R	AC	74	$57	665,980	SEAL CRACKS
OAK ST	SARAH ST	PASS AV	OAKST	0100	R	AC	82	$83	756,540	SEAL CRACKS
OAK ST	PASS AV	MAPLE ST	OAKST	0200	C	AC	88	$22	932,805	SEAL CRACKS
OAK ST	MAPLE ST	KENWOOD ST	OAKST	0300	C	AC	82	$39	837,178	SEAL CRACKS
OAK ST	KENWOOD ST	SCREENLAND DR	OAKST	0400	C	AC	82	$36	846,176	SEAL CRACKS
OAK ST	HOLLYWOOD WY	CORDOVA ST	OAKST	0600	C	AC	87	$12	1,775,355	SEAL CRACKS
OAK ST	AVON ST	LIMA ST	OAKST	0800	C	AC	87	$12	1,775,355	SEAL CRACKS
OAK ST	LAMER ST	PARISH PL	OAKST	2200	C	AC	82	$34	846,176	SEAL CRACKS
OAK ST	PARISH PL	ORCHARD DR	OAKST	2300	C	AC	80	$39	790,292	SEAL CRACKS
OAK ST	ORCHARD DR	REESE PL	OAKST	2400	C	AC	87	$23	938,749	SEAL CRACKS
OAK ST	MARIPOSA ST	VIRGINIA AV	OAKST	2900	C	AC	80	$48	790,292	SEAL CRACKS
OAK ST	VIRGINIA AV	LOMITA ST	OAKST	3000	C	AC	79	$40	761,952	SEAL CRACKS
OAK ST	GLENWOOD PL	MAIN ST	OAKST	3200	C	AC	83	$30	876,873	SEAL CRACKS
OLIVE AV	CITY LIMIT	LAKESIDE DR	OLIVEAV	0100	A	AC	87	$16	2,550,889	SEAL CRACKS
OLIVE AV	LAKESIDE DR	HOOD AV	OLIVEAV	0200	A	AC	87	$20	2,550,889	SEAL CRACKS
OLIVE AV	PRIVATE	TOLUCA LAKE AV	OLIVEAV	0400	A	AC	87	$28	2,550,889	SEAL CRACKS
OLIVE AV	MAPLE ST	KENWOOD ST	OLIVEAV	0600	A	AC	87	$26	2,550,889	SEAL CRACKS
OLIVE AV	HOLLYWOOD WY	RIVERSIDE DR	OLIVEAV	0900	A	AC	87	$30	2,550,889	SEAL CRACKS
OLIVE AV	CALIFORNIA ST	ALAMEDA AV	OLIVEAV	1100	A	AC	84	$69	1,124,028	SEAL CRACKS
OLIVE AV	6TH ST	7TH ST	OLIVEAV	4000	MiA	AC	83	$106	1,121,444	SEAL CRACKS
PACIFIC AV	FREDERIC ST	BUENA VISTA ST	PACIFICAV	1700	C	AC	87	$10	1,775,355	SEAL CRACKS
PACIFIC AV	LAMER ST	PARISH PL	PACIFICAV	2300	R	AC	76	$52	691,258	SEAL CRACKS
PARISH PL	VERDUGO AV	CLARK AV	PARISHPL	0600	R	AC	84	$124	748,150	SEAL CRACKS

Street Name	Begin Location	End Location	Street ID	Section ID	FC	Surface	PCI	Cost	Rating	Treatment
PASS AV	RIVERSIDE DR	ALAMEDA AV	PASSAV	0400	MiA	AC	87	$16	2,550,889	SEAL CRACKS
PEYTON AV	KEYSTONE ST	LAMER ST	PEYTONAV	0100	R	AC	73	$49	855,092	SEAL CRACKS
PROVIDENCIA AV	SAN FERNANDO BLVD	3RD ST	PROVIDENCI	0600	C	AC/AC	87	$16	1,984,340	SEAL CRACKS
PROVIDENCIA AV	3RD ST	GLENOAKS BL (W)	PROVIDENCI	0700	C	AC/AC	87	$16	1,984,340	SEAL CRACKS
REVAL CT	RAWLINSON CT	FAIRVIEW ST	REVALCT	0200	R	AC	79	$19	734,736	SEAL CRACKS
RIVERSIDE DR	ROSE ST	ALAMEDA AV	RIVERSIDE	0300	MiA	AC	87	$27	2,550,889	SEAL CRACKS
RIVERSIDE DR	KENWOOD ST	SCREENLAND DR	RIVERSIDE	0700	MiA	AC	80	$88	1,088,401	SEAL CRACKS
ROSEMARY LN	VERDUGO AV	CLARK AV	ROSEMARYLN	0100	R	AC	82	$170	755,823	SEAL CRACKS
ROSE ST	MAGNOLIA BLVD	CHANDLER BLVD	ROSEST	1100	R	AC	72	$243	815,156	SEAL CRACKS
ROSE ST	JEFFRIES AV	VICTORY BLVD	ROSEST	1600	R	AC	82	$152	756,553	SEAL CRACKS
SHELTON ST	S END	ALAMEDA AV	SHELTONST	0100	R	AC	74	$73	654,661	SEAL CRACKS
SAN FERNANDO BL	ELMWOOD AV	CEDAR AV	SNFRNANDO	0400	A	AC	78	$104	1,060,105	SEAL CRACKS
SAN FERNANDO BL	CEDAR AV	PROVIDENCIA AV	SNFRNANDO	0500	A	AC	79	$104	1,073,621	SEAL CRACKS
SAN FERNANDO BL	PROVIDENCIA AV	SANTA ANITA AV	SNFRNANDO	0600	A	AC	84	$70	1,119,153	SEAL CRACKS
SAN FERNANDO BL	SANTA ANITA AV	VERDUGO AV	SNFRNANDO	0700	A	AC	87	$24	2,550,889	SEAL CRACKS
SAN FERNANDO BL	DELAWARE RD	CORNELL DR	SNFRNANDO	1800	A	AC	87	$26	2,550,889	SEAL CRACKS
SAN FERNANDO BL	CORNELL DR	BETHANY RD	SNFRNANDO	1900	A	AC	87	$27	2,550,889	SEAL CRACKS
SAN FERNANDO BL	BETHANY RD	SCOTT RD	SNFRNANDO	2000	A	AC	87	$37	2,550,889	SEAL CRACKS
SAN FERNANDO BL	ANDOVER DR	GRISMER AV	SNFRNANDO	2200	A	AC	87	$38	2,550,889	SEAL CRACKS
TULARE AV	HOLLYWOOD WY	PARKING LOT	TULAREAV	0100	R	AC	83	$39	757,394	SEAL CRACKS
TULARE AV	SAN FERNANDO BLVD (E)	N CDS	TULAREAV	0200	R	AC	73	$53	639,657	SEAL CRACKS
VANOWEN ST	LIMA ST	ONTARIO ST	VANOWENST	0500	MiA	AC	87	$47	2,550,889	SEAL CRACKS
VANOWEN ST	ONTARIO ST	FAIRVIEW ST	VANOWENST	0600	MiA	AC	87	$23	2,550,889	SEAL CRACKS
VANOWEN ST	FAIRVIEW ST	NIAGARA ST	VANOWENST	0700	MiA	AC	87	$22	2,550,889	SEAL CRACKS
VANOWEN ST	NIAGARA ST	CATALINA ST	VANOWENST	0800	MiA	AC	87	$22	2,550,889	SEAL CRACKS
VANOWEN ST	CATALINA ST	NAOMI ST	VANOWENST	0900	MiA	AC	87	$22	2,550,889	SEAL CRACKS
VANOWEN ST	NAOMI ST	FREDERIC ST	VANOWENST	1000	MiA	AC	87	$23	2,550,889	SEAL CRACKS
VERDUGO AV	KEYSTONE ST	LAMER ST	VERDUGOAV	2300	MiA	AC	84	$53	1,122,943	SEAL CRACKS
VERDUGO AV	LAMER ST	PARISH PL	VERDUGOAV	2400	MiA	AC	84	$55	1,119,101	SEAL CRACKS
VERDUGO AV	PARISH PL	ORCHARD DR	VERDUGOAV	2500	MiA	AC	84	$55	1,119,101	SEAL CRACKS
VERDUGO AV	ORCHARD DR	REESE PL	VERDUGOAV	2600	MiA	AC	80	$73	1,088,980	SEAL CRACKS
VERDUGO AV	REESE PL	OLIVE AV	VERDUGOAV	2700	MiA	AC	84	$49	1,122,943	SEAL CRACKS

Street Name	Begin Location	End Location	Street ID	Section ID	FC	Surface	PCI	Cost	Rating	Treatment
VERDUGO AV	3RD ST	GLENOAKS BLVD	VERDUGOAV	4300	C	AC	85	$81	907,133	SEAL CRACKS
VICTORY BL	FREDERIC ST	BUENA VISTA ST	VICTORYBL	2000	A	AC	87	$25	2,550,889	SEAL CRACKS
VICTORY BL	BURBANK BLVD	ISABEL ST	VICTORYBL	3400	A	AC	78	$120	1,058,756	SEAL CRACKS
VICTORY PL	BURBANK BLVD	LAKE ST	VICTORYPL	0100	MiA	AC	87	$41	2,550,889	SEAL CRACKS
VIEWCREST DR	END	REYNOLDS DR	VIEWCREST	0100	R	AC	74	$38	656,003	SEAL CRACKS
VINELAND AV	UP RR	SHERMAN WY	VINELANDAV	0100	A	AC	85	$156	1,120,709	SEAL CRACKS
WALNUT AV	SUNSET CANYON DR	LOCKHEED VIEW DR	WALNUTAV	0700	C	AC	87	$91	1,775,355	SEAL CRACKS
WALNUT AV	LOCKHEED VIEW DR	DE BELL DR	WALNUTAV	0800	R	AC	83	$74	757,274	SEAL CRACKS
WHITNALL HWY	BURBANK BLVD	CLYBOURN AV	WHITNALL	0900	C	AC	87	$31	943,300	SEAL CRACKS
					Treatment Total			$12,485		
ALLEY E/O GLENOAKS BL	ELMWOOD AV	CEDAR AV	AE-GLENOAK	0300	O	AC	61	$960	36,644	DEEP PATCH
ALLEY E/O GLENOAKS BL	CITY LIMIT	VALENCIA AV	AE-GLENOAK	0500	O	AC	61	$518	37,626	DEEP PATCH
ALLEY N/O MAGNOLIA BL	CLYBOURN AV	VALLEY ST	AN-MAGNOLI	0100	O	AC	61	$635	36,660	DEEP PATCH
ALLEY N/O MAGNOLIA BL	MAPLE ST	KENWOOD ST	AN-MAGNOLI	0600	O	AC	73	$271	124,785	DEEP PATCH
ALLEY N/O MAGNOLIA BL	CORDOVA ST	AVON ST	AN-MAGNOLI	1000	O	AC	61	$1,068	36,632	DEEP PATCH
ALLEY N/O MAGNOLIA BL	LINCOLN ST	MYERS ST	AN-MAGNOLI	2300	O	AC	73	$300	98,261	DEEP PATCH
ALLEY N/O OLIVE AV	7TH ST	KENNETH RD	AN-OLIVEAV	2200	O	AC	73	$504	98,249	DEEP PATCH
ALLEY N/O ORANGE GROVE	5TH ST	6TH ST	AN-ORANGEG	0400	O	AC	70	$483	118,009	DEEP PATCH
ALLEY N/O SAN JOSE AV	3RD ST	GLENOAKS BLVD	AN-SANJOSE	0100	O	AC	61	$1,274	37,651	DEEP PATCH
ALLEY N/O TUJUNGA AV	5TH ST	6TH ST	AN-TUJUNGA	0300	O	AC	73	$510	98,342	DEEP PATCH
ALLEY N/O VERDUGO AV	5TH ST	6TH ST	AN-VERDUGO	1800	O	AC	73	$515	98,253	DEEP PATCH
ALLEY N/O VICTORY BL	PEPPER ST	HOLLYWOOD WY	AN-VICTORY	0300	O	AC	61	$959	36,660	DEEP PATCH
ALLEY N/O VICTORY BL	CATALINA ST	NAOMI ST	AN-VICTORY	0700	O	AC	61	$999	37,641	DEEP PATCH
ALLEY N/O VICTORY BL	NAOMI ST	FREDERIC ST	AN-VICTORY	0800	O	AC	61	$956	36,660	DEEP PATCH
ALLEY N/O VICTORY BL	SPARKS ST	BEACHWOOD DR	AN-VICTORY	1600	O	AC	74	$386	125,959	DEEP PATCH
ALLEY N/O VALENCIA AV	5TH ST	ALLEY W/O 6TH ST	AN-VLENCIA	0300	O	AC	61	$1,005	36,651	DEEP PATCH
ALLEY N/O WINONA ST	LIMA ST	CALIFORNIA ST	AN-WINONA	0100	O	AC	73	$365	124,792	DEEP PATCH
ALLEY S/O ALAMEDA AV	PARISH PL	ORCHARD DR	AS-ALAMEDA	0500	O	AC	62	$1,081	38,030	DEEP PATCH
ALLEY S/O BURBANK BL	CORDOVA ST	AVON ST	AS-BURBANK	0700	O	AC	61	$1,156	36,641	DEEP PATCH
ALLEY S/O BURBANK BL	LAKE ST	END	AS-BURBANK	3200	O	AC	74	$146	97,748	DEEP PATCH
ALLEY S/O HOOD AV	ROSE ST	ALLEY W/O OLIVE AV	AS-HOODAV	0100	O	AC	61	$1,558	36,663	DEEP PATCH

Street Name	Begin Location	End Location	Street ID	Section ID	FC	Surface	PCI	Cost	Rating	Treatment
ALLEY S/O MAGNOLIA BL	HOLLYWOOD WY	CORDOVA ST	AS-MAGNOLI	1100	O	AC	66	$245	116,926	DEEP PATCH
ALLEY S/O MAGNOLIA BL	BEACHWOOD DR	GRIFFITH PARK DR	AS-MAGNOLI	3400	O	AC	74	$365	125,959	DEEP PATCH
ALLEY S/O VICTORY BL	CLYBOURN AV	MANNING AV	AS-VICTORY	0100	O	AC	66	$327	112,539	DEEP PATCH
ALLEY S/O VICTORY BL	MANNING AV	VALLEY ST	AS-VICTORY	0200	O	AC	62	$1,063	38,038	DEEP PATCH
ALLEY S/O VICTORY BL	PASS AV	MAPLE ST	AS-VICTORY	0600	O	AC	61	$969	36,675	DEEP PATCH
ALLEY S/O VICTORY BL	FAIRVIEW ST	NIAGARA ST	AS-VICTORY	1600	O	AC	66	$353	111,585	DEEP PATCH
ALLEY W/O PASS AV	WARNER BL	MC FARLANE AV	AW-PASSAV	0300	O	AC	74	$372	118,466	DEEP PATCH
ALLEY W/O VICTORY PL	EMPIRE AV	WILSON AV	AW-VCTORYP	0200	O	AC	62	$2,049	36,982	DEEP PATCH
BURBANK BL RR LOT	LAKE ST	END E	BRBNKRRLT	0100	O	AC	61	$4,299	36,654	DEEP PATCH
					Treatment Total			$25,691		
					Year 2020 Total			$10,178,778		

Street Name	Begin Location	End Location	Street ID	Section ID	FC	Surface	PCI	Cost	Rating	Treatment
Year: 2021										
BEL AIRE DR	GRINNELL DR	FAIRMOUNT RD	BELAIREDR	1600	C	AC/AC	100	$36,086	19,417	THIN ARHM OVERLAY, LEVELING COURSE AND BASE REPAIR
					Treatment Total			$36,086		
ANGELENO AV	1ST ST	SAN FERNANDO BLVD	ANGELENOAV	0400	R	AC/AC	93	$12,566	18,276	REAS
ANGELENO AV	SAN FERNANDO BLVD	3RD ST	ANGELENOAV	0500	R	AC/AC	93	$14,540	18,181	REAS
ANGELENO AV	3RD ST	GLENOAKS BLVD	ANGELENOAV	0600	R	AC/AC	93	$13,180	18,168	REAS
MAPLE ST	JEFFRIES AV	VICTORY BLVD	MAPLEST	1300	R	AC/AC	94	$17,768	30,782	REAS
ORANGE GROVE AV	5TH ST	6TH ST	ORANGEGROV	0800	R	AC/AC	94	$10,424	30,708	REAS
					Treatment Total			$68,478		
CAMBRIDGE DR	GLENOAKS BLVD	5TH ST	CAMBRIDGE	0100	C	AC	94	$6,849	23,280	MICROSURFACING
CAMBRIDGE DR	5TH ST	6TH ST	CAMBRIDGE	0200	C	AC	94	$7,560	23,375	MICROSURFACING
CAMBRIDGE DR	6TH ST	KAREN ST	CAMBRIDGE	0300	C	AC	94	$8,410	23,375	MICROSURFACING
CAMBRIDGE DR	AMBER LN	HILTON DR	CAMBRIDGE	0700	C	AC	94	$4,210	23,648	MICROSURFACING
CAMBRIDGE DR	HILTON DR	BEL AIRE DR	CAMBRIDGE	0800	C	AC	94	$8,945	23,375	MICROSURFACING
CHANDLER BL	SPARKS ST	BEACHWOOD DR	CHANDLERBL	3000	C	AC	94	$4,422	22,996	MICROSURFACING
CHANDLER BL	BEACHWOOD DR	GRIFFITH PARK DR	CHANDLERBL	3100	C	AC	94	$4,340	22,996	MICROSURFACING
CHANDLER BL	GRIFFITH PARK DR	MARIPOSA ST	CHANDLERBL	3200	C	AC	94	$4,165	22,996	MICROSURFACING
CHANDLER BL	MARIPOSA ST	SHELTON ST	CHANDLERBL	3300	C	AC	94	$4,043	22,996	MICROSURFACING
CHANDLER BL	SHELTON ST	LOMITA ST	CHANDLERBL	3400	C	AC	94	$4,269	22,996	MICROSURFACING
CHANDLER BL	LOMITA ST	VICTORY BLVD	CHANDLERBL	3500	C	AC	94	$8,707	22,996	MICROSURFACING
CLARK AV	REESE PL	SPARKS ST	CLARKAV	3200	C	AC	94	$5,084	23,632	MICROSURFACING
CLYBOURN AV	WARNER BLVD	MC FARLANE AV	CLYBOURNAV	0200	C	AC	94	$2,739	23,602	MICROSURFACING
CLYBOURN AV	MC FARLANE AV	NATIONAL AV	CLYBOURNAV	0300	C	AC	93	$3,025	24,170	MICROSURFACING
CLYBOURN AV	RIVERSIDE DR	FREEWAY	CLYBOURNAV	0500	C	AC	94	$5,994	23,602	MICROSURFACING
HOLLYWOOD WY	ALAMEDA AV	HEFFRON DR	HOLLYWOOD	0300	A	AC/AC	91	$20,767	28,894	MICROSURFACING
HOLLYWOOD WY	HEFFRON DR	OAK ST	HOLLYWOOD	0400	A	AC/AC	91	$24,632	28,894	MICROSURFACING
HOLLYWOOD WY	OAK ST	VERDUGO AV	HOLLYWOOD	0500	A	AC/AC	91	$45,533	28,894	MICROSURFACING
HOLLYWOOD WY	VERDUGO AV	CLARK AV	HOLLYWOOD	0600	A	AC/AC	91	$46,023	28,612	MICROSURFACING
MAIN ST	OAK ST	PROVIDENCIA AVE	MAINST	0700	C	AC	94	$7,293	23,178	MICROSURFACING

Street Name	Begin Location	End Location	Street ID	Section ID	FC	Surface	PCI	Cost	Rating	Treatment
MAIN ST	PROVIDENCIA AVE	VICTORY CT	MAINST	0800	C	AC	94	$7,949	23,178	MICROSURFACING
MAIN ST	VICTORY CT	VERDUGO AV	MAINST	0900	C	AC	94	$13,694	23,178	MICROSURFACING
WALNUT AV	GLENOAKS BLVD	5TH ST	WALNUTAV	0200	C	AC	94	$8,661	23,402	MICROSURFACING
WALNUT AV	5TH ST	6TH ST	WALNUTAV	0300	C	AC	94	$8,993	24,008	MICROSURFACING
WALNUT AV	6TH ST	KENNETH RD	WALNUTAV	0400	C	AC	94	$17,843	23,103	MICROSURFACING
WINONA AV	SAN FERNANDO BLVD (E)	BUENA VISTA ST	WINONAAV	0500	C	AC	93	$6,769	24,142	MICROSURFACING
					Treatment Total			$290,919		
ALLAN AV	VALLEY ST	ROSE ST	ALLANAV	0200	R	AC	100	$35,103	13,376	RECONSTRUCT SURFACE (AC)
AMBER LN	CAMBRIDGE DR	ETON DR	AMBERLN	0100	R	AC	100	$92,720	13,376	RECONSTRUCT SURFACE (AC)
ANGELENO AV	KENNETH RD	9TH ST	ANGELENOAV	1100	R	AC	100	$99,379	13,376	RECONSTRUCT SURFACE (AC)
ASH AV	CHANNEL	LAKE ST	ASHAV	0200	R	AC	100	$72,437	13,376	RECONSTRUCT SURFACE (AC)
ASH AV	LAKE ST	FREEWAY	ASHAV	0300	R	AC	100	$56,046	13,376	RECONSTRUCT SURFACE (AC)
AVON ST	WARNER BLVD	RIVERSIDE DR	AVONST	0100	R	AC	100	$69,003	13,376	RECONSTRUCT SURFACE (AC)
AVON ST	WYOMING AV	JEFFRIES AV	AVONST	1000	R	AC/AC	100	$82,505	13,376	RECONSTRUCT SURFACE (AC)
BONNYWOOD PL	ANGELENO AV	ORANGE GROVE AV	BONNYWOOD	0200	R	AC	100	$91,473	13,376	RECONSTRUCT SURFACE (AC)
BRIGHTON ST	TULARE AV	GLENOAKS BLVD	BRIGHTONST	1700	R	AC	100	$70,139	13,376	RECONSTRUCT SURFACE (AC)
BRIGHTON ST	GLENOAKS BLVD	KENNETH RD	BRIGHTONST	1800	R	AC	100	$89,415	13,376	RECONSTRUCT SURFACE (AC)
BROWN DR	KENNETH RD	END	BROWNDR	0700	R	AC	100	$81,406	13,376	RECONSTRUCT SURFACE (AC)
CATALINA ST	OLIVE AV	OAK ST	CATALINAST	0100	R	AC	100	$107,757	13,376	RECONSTRUCT SURFACE (AC)
CATALINA ST	VICTORY BLVD	MONTEREY AV	CATALINAST	1000	R	AC	100	$85,748	13,376	RECONSTRUCT SURFACE (AC)
COHASSET ST	END	SAN FERNANDO BLVD	COHASSETST	0200	R	AC	100	$119,673	13,376	RECONSTRUCT SURFACE (AC)
CORDOVA ST	WARNER BLVD	OLIVE AV	CORDOVAST	0100	R	AC	100	$74,263	13,376	RECONSTRUCT SURFACE (AC)
CORNELL DR	3RD ST	GLENOAKS BLVD	CORNELLDR	0200	R	AC	100	$71,323	13,376	RECONSTRUCT SURFACE (AC)
CORNELL DR	BEL AIRE DR	DELAWARE RD	CORNELLDR	0700	R	AC	100	$100,268	13,376	RECONSTRUCT SURFACE (AC)
CYPRESS AV	VICTORY BLVD	MOSS ST	CYPRESSAV	0100	R	AC	100	$81,310	13,376	RECONSTRUCT SURFACE (AC)
DARTMOUTH RD	5TH ST	6TH ST	DARTMOUTH	0200	R	AC	100	$72,961	13,376	RECONSTRUCT SURFACE (AC)
DINCARA RD	MARIPOSA ST	END	DINCARARD	0100	R	AC	100	$112,033	13,376	RECONSTRUCT SURFACE (AC)
EDISON RD	ALAMEDA AV	BUENA VISTA ST	EDISONRD	0100	R	AC	100	$100,195	13,376	RECONSTRUCT SURFACE (AC)
ELMWOOD AV	VICTORY BLVD	CHANNEL	ELMWOODAV	0200	R	AC	100	$71,334	13,376	RECONSTRUCT SURFACE (AC)
EVERGREEN ST	ALAMEDA AV	FREEWAY	EVERGREEN	0300	R	AC	100	$47,993	13,376	RECONSTRUCT SURFACE (AC)
FAIRMOUNT RD	GLENOAKS BLVD	5TH ST	FAIRMOUNT	0100	R	AC	100	$70,146	13,376	RECONSTRUCT SURFACE (AC)

Street Name	Begin Location	End Location	Street ID	Section ID	FC	Surface	PCI	Cost	Rating	Treatment
FAIRVIEW ST	MONTEREY AV	PACIFIC AV	FAIRVIEWST	1500	R	AC	100	$84,667	13,376	RECONSTRUCT SURFACE (AC)
FREDERIC ST	ALAMEDA AV	OLIVE AV	FREDERICST	0100	R	AC	100	$115,645	13,376	RECONSTRUCT SURFACE (AC)
FREDERIC ST	MONTEREY AV	PACIFIC AV	FREDERICST	1100	R	AC	100	$89,326	13,376	RECONSTRUCT SURFACE (AC)
FREDERIC ST	TULARE AV	GLENOAKS BLVD	FREDERICST	1600	R	AC	100	$112,889	13,376	RECONSTRUCT SURFACE (AC)
GLENWOOD PL	PALM AV	MAGNOLIA BLVD	GLENWOODPL	0400	R	AC	100	$83,925	13,376	RECONSTRUCT SURFACE (AC)
GLENWOOD PL	MAGNOLIA BLVD	END	GLENWOODPL	0500	R	AC	100	$80,646	13,376	RECONSTRUCT SURFACE (AC)
GRIFFITH PARK DR	PARKSIDE AV	ALAMEDA AV	GRIFFITHPK	0300	R	AC	100	$88,504	13,376	RECONSTRUCT SURFACE (AC)
GROTON DR	JOLLEY DR	KENNETH RD	GROTONDR	0300	R	AC	100	$111,561	13,376	RECONSTRUCT SURFACE (AC)
HAMPTON RD	JOLLEY DR	KENNETH RD	HAMPTONRD	0200	R	AC	100	$107,193	13,376	RECONSTRUCT SURFACE (AC)
HAVEN WY	ROLLING RIDGE DR	MYSTIC VIEW PL	HAVENWY	0800	R	AC	100	$115,538	13,376	RECONSTRUCT SURFACE (AC)
IRVING DR	GLENOAKS BLVD	SCOTT RD	IRVINGDR	0100	R	AC	100	$88,780	13,376	RECONSTRUCT SURFACE (AC)
JACKSON ST	MORGAN AV	PEYTON AV	JACKSONST	0100	R	AC	100	$74,573	13,376	RECONSTRUCT SURFACE (AC)
KENWOOD ST	OLIVE AV	RIVERSIDE DR	KENWOODST	0100	R	AC	100	$84,944	13,376	RECONSTRUCT SURFACE (AC)
LAKE ST	BURBANK BLVD	VICTORY PL	LAKEST	1900	R	AC	100	$88,585	13,376	RECONSTRUCT SURFACE (AC)
LAMER ST	PARKSIDE AV	ALAMEDA AV	LAMERST	0100	R	AC	100	$105,109	13,376	RECONSTRUCT SURFACE (AC)
LAMER ST	OAK ST	OLIVE AV	LAMERST	0300	R	AC	100	$80,170	13,376	RECONSTRUCT SURFACE (AC)
LAMER ST	OLIVE AV	VERDUGO AV	LAMERST	0400	R	AC	100	$83,003	13,376	RECONSTRUCT SURFACE (AC)
LELAND WY	UNIVERSITY AV	BROADWAY	LELANDWY	0200	R	AC	100	$85,265	13,376	RECONSTRUCT SURFACE (AC)
LIMA ST	WYOMING AV	JEFFRIES AV	LIMAST	0800	R	AC	100	$92,141	13,376	RECONSTRUCT SURFACE (AC)
LINCOLN ST	KENMERE AV	FLOYD ST	LINCOLNST	1500	R	AC	100	$96,066	13,376	RECONSTRUCT SURFACE (AC)
LINCOLN ST	FLOYD ST	SAN FERNANDO BLVD	LINCOLNST	1600	R	AC	100	$91,639	13,376	RECONSTRUCT SURFACE (AC)
MAPLE ST	OLIVE AV	RIVERSIDE DR	MAPLEST	0100	R	AC	100	$105,149	13,376	RECONSTRUCT SURFACE (AC)
MAPLE ST	MONTEREY AV	PACIFIC AV	MAPLEST	1500	R	AC	100	$86,091	13,376	RECONSTRUCT SURFACE (AC)
MONTEREY AV	NAOMI ST	FREDERIC ST	MONTEREYAV	0700	R	AC	100	$35,944	13,376	RECONSTRUCT SURFACE (AC)
NIAGARA ST	VALLEY HEART DR	RIVERSIDE DR	NIAGARAST	0100	R	AC	100	$96,576	13,376	RECONSTRUCT SURFACE (AC)
NIAGARA ST	VICTORY BLVD	MONTEREY AV	NIAGARAST	1300	R	AC	100	$83,239	13,376	RECONSTRUCT SURFACE (AC)
NIAGARA ST	MONTEREY AV	PACIFIC AV	NIAGARAST	1400	R	AC	100	$86,858	13,376	RECONSTRUCT SURFACE (AC)
NIAGARA ST	PACIFIC AV	VANOWEN ST	NIAGARAST	1500	R	AC	100	$102,290	13,376	RECONSTRUCT SURFACE (AC)
ONTARIO ST	ALAMEDA AV	END	ONTARIOST	0100	R	AC	100	$87,150	13,376	RECONSTRUCT SURFACE (AC)
ONTARIO ST	MONTEREY AV	PACIFIC AV	ONTARIOST	1000	R	AC	100	$85,519	13,376	RECONSTRUCT SURFACE (AC)
ONTARIO ST	PACIFIC AV	VALHALLA DR	ONTARIOST	1100	R	AC	100	$88,983	13,376	RECONSTRUCT SURFACE (AC)
ONTARIO ST	VALHALLA DR	VANOWEN ST	ONTARIOST	1200	R	AC	100	$32,406	13,376	RECONSTRUCT SURFACE (AC)
ONTARIO ST	THORNTON AV	BURTON AV	ONTARIOST	1400	R	AC	100	$56,851	13,376	RECONSTRUCT SURFACE (AC)

Street Name	Begin Location	End Location	Street ID	Section ID	FC	Surface	PCI	Cost	Rating	Treatment
ORANGE GROVE AV	VICTORY BLVD	LAKE ST	ORANGEGROV	0200	R	AC	100	$93,111	13,376	RECONSTRUCT SURFACE (AC)
ORCHARD DR	RIVERSIDE DR	PARKSIDE AV	ORCHARDDR	0100	R	AC	100	$104,393	13,376	RECONSTRUCT SURFACE (AC)
ORCHARD DR	TULARE AV	ORCHARD DR	ORCHARDDR	1400	R	AC	100	$108,108	13,376	RECONSTRUCT SURFACE (AC)
PALM AV	5TH ST	6TH ST	PALMAV	1000	R	AC	100	$69,471	13,376	RECONSTRUCT SURFACE (AC)
PARISH PL	RIVERSIDE DR	PARKSIDE AV	PARISHPL	0100	R	AC	100	$100,877	13,376	RECONSTRUCT SURFACE (AC)
PARISH PL	OAK ST	OLIVE AV	PARISHPL	0400	R	AC	100	$98,590	13,376	RECONSTRUCT SURFACE (AC)
PARKSIDE AV	BOB HOPE DR	END	PARKSIDEAV	0100	R	AC	100	$81,310	13,376	RECONSTRUCT SURFACE (AC)
PASS AV	EVERGREEN ST	BURBANK BLVD	PASSAV	1400	R	AC	100	$113,841	13,376	RECONSTRUCT SURFACE (AC)
PRICE DR	JOLLEY DR	KENNETH RD	PRICEDR	0100	R	AC	100	$106,850	13,376	RECONSTRUCT SURFACE (AC)
PROVIDENCIA AV	LAKE ST	VARNEY ST	PROVIDENCI	0300	R	AC	100	$87,655	13,376	RECONSTRUCT SURFACE (AC)
REESE PL	RIVERSIDE DR	PARKSIDE AV	REESEPL	0200	R	AC	100	$101,681	13,376	RECONSTRUCT SURFACE (AC)
REESE PL	PARKSIDE AV	ALAMEDA AV	REESEPL	0300	R	AC	100	$84,438	13,376	RECONSTRUCT SURFACE (AC)
ROSE ST	EDISON BLVD	JEFFRIES AV	ROSEST	1500	R	AC	100	$104,489	13,376	RECONSTRUCT SURFACE (AC)
SCREENLAND DR	HEFFRON DR	OAK ST	SCREENLAND	0300	R	AC	100	$88,223	13,376	RECONSTRUCT SURFACE (AC)
SCREENLAND DR	EDISON BLVD	ALLAN AV	SCREENLAND	0900	R	AC	100	$67,874	13,376	RECONSTRUCT SURFACE (AC)
SHELTON ST	ALAMEDA AV	N END	SHELTONST	0200	R	AC	100	$71,865	13,376	RECONSTRUCT SURFACE (AC)
SAN FERNANDO BL (E)	TULARE AV	ONTARIO ST	SNFRNANDOE	0400	R	AC	100	$90,522	13,376	RECONSTRUCT SURFACE (AC)
SAN FERNANDO BL (E)	LIMA ST	AVON ST	SNFRNANDOE	0700	R	AC	100	$90,577	13,376	RECONSTRUCT SURFACE (AC)
SPARKS ST	BURBANK BLVD	VICTORY BLVD	SPARKSST	0900	R	AC	100	$108,233	13,376	RECONSTRUCT SURFACE (AC)
TOLUCA LAKE LN	END	TOLUCA LAKE AVE	TOLUCALKLN	0100	R	AC	100	$23,427	13,376	RECONSTRUCT SURFACE (AC)
TUJUNGA AV	6TH ST	7TH ST	TUJUNGAAV	0600	R	AC	100	$70,530	13,376	RECONSTRUCT SURFACE (AC)
VALENCIA AV	BEL AIRE DR	END	VALENCIAAV	0900	R	AC	100	$104,035	13,376	RECONSTRUCT SURFACE (AC)
VALLEY HEART DR	MORNINGSIDE DR	BEACHWOOD DR	VALLEYHRT	0400	R	AC	100	$69,139	13,376	RECONSTRUCT SURFACE (AC)
VALLEY ST	END	WARNER BLVD	VALLEYST	0100	R	AC	100	$90,201	13,376	RECONSTRUCT SURFACE (AC)
VANOWEN PL	VALLEY ST	VANOWEN ST	VANOWENPL	0100	R	AC	100	$109,857	13,376	RECONSTRUCT SURFACE (AC)
VARNEY ST	PROVIDENCIA AV	VERDUGO AV	VARNEYST	0500	R	AC	100	$91,949	13,376	RECONSTRUCT SURFACE (AC)
VARNEY ST	MAGNOLIA BLVD	CYPRESS AV	VARNEYST	0600	R	AC	100	$96,956	13,376	RECONSTRUCT SURFACE (AC)
VIRGINIA AV	VERDUGO AV	OLIVE AV	VIRGINIAAV	0200	R	AC	100	$68,663	13,376	RECONSTRUCT SURFACE (AC)
					Treatment Total			$7,358,720		
5TH ST	TUJUNGA AV	ANGELENO AV	5THST	0400	R	AC	76	$61	673,071	SEAL CRACKS
6TH ST	SAN JOSE AV	CYPRESS AV	6THST	1400	C	AC/AC	89	$4	9,408,933	SEAL CRACKS
6TH ST	STANFORD RD	GROTON DR	6THST	3100	C	AC	87	$17	1,723,645	SEAL CRACKS

Street Name	Begin Location	End Location	Street ID	Section ID	FC	Surface	PCI	Cost	Rating	Treatment
6TH ST	HAMPTON RD	IRVING DR	6THST	3300	C	AC	87	$17	1,723,645	SEAL CRACKS
6TH ST	IRVING DR	JAMESTOWN RD	6THST	3400	C	AC	87	$17	1,723,645	SEAL CRACKS
6TH ST	JAMESTOWN RD	TULARE AV	6THST	3500	C	AC	87	$11	1,723,645	SEAL CRACKS
ALAMEDA AV	PASS AV	MAPLE ST	ALAMEDAAV	0200	A	AC	87	$27	2,476,591	SEAL CRACKS
ALAMEDA AV	MAPLE ST	KENWOOD ST	ALAMEDAAV	0300	A	AC	87	$27	2,476,591	SEAL CRACKS
ALAMEDA AV	NIAGARA ST	BOB HOPE DR	ALAMEDAAV	1100	A	AC	87	$26	2,476,591	SEAL CRACKS
ALAMEDA AV	BUENA VISTA ST	EDOSON RD	ALAMEDAAV	1500	A	AC	84	$75	1,085,033	SEAL CRACKS
ALAMEDA AV	PARISH PL	ORCHARD DR	ALAMEDAAV	2100	A	AC	86	$59	1,054,428	SEAL CRACKS
ALAMEDA AV	GRIFFITH PARK DR	MARIPOSA ST	ALAMEDAAV	2600	A	AC	87	$25	2,476,591	SEAL CRACKS
ALAMEDA AV	MAIN ST	CHAVEZ ST	ALAMEDAAV	2900	A	AC	87	$39	2,476,591	SEAL CRACKS
ALAMEDA AV	CHAVEZ ST	VICTORY BLVD	ALAMEDAAV	3000	A	AC	87	$85	2,476,591	SEAL CRACKS
ALAMEDA AV	VICTORY BLVD	OMER LN	ALAMEDAAV	3100	A	AC	87	$41	2,476,591	SEAL CRACKS
ALAMEDA AV	OMER LN	BRUCE LN	ALAMEDAAV	3200	A	AC	87	$22	2,476,591	SEAL CRACKS
ALAMEDA AV	BRUCE LN	LAKE ST	ALAMEDAAV	3300	A	AC	87	$22	2,476,591	SEAL CRACKS
ALAMEDA AV	LAKE ST	FLOWER ST	ALAMEDAAV	3400	A	AC	87	$89	2,476,591	SEAL CRACKS
AVON ST	CHANDLER BLVD	BURBANK BLVD	AVONST	0800	R	AC	87	$102	688,872	SEAL CRACKS
BEL AIRE DR	ELMWOOD AV	CEDAR AV	BELAIREDR	0200	C	AC	88	$28	903,809	SEAL CRACKS
BEL AIRE DR	CEDAR AV	PROVIDENCIA AV	BELAIREDR	0300	C	AC	88	$28	895,494	SEAL CRACKS
BEL AIRE DR	VERDUGO AV	TUJUNGA AV	BELAIREDR	0600	C	AC	87	$13	1,723,645	SEAL CRACKS
BEL AIRE DR	ANGELENO AV	OLIVE AV	BELAIREDR	0800	C	AC	87	$13	1,723,645	SEAL CRACKS
BEL AIRE DR	PALM AV	MAGNOLIA BLVD	BELAIREDR	1100	C	AC	87	$14	1,723,645	SEAL CRACKS
BEL AIRE DR	FAIRMOUNT RD	WALNUT AV	BELAIREDR	1700	C	AC/AC	87	$14	1,723,645	SEAL CRACKS
BEL AIRE DR	WALNUT AV	DELAWARE RD	BELAIREDR	1800	C	AC/AC	87	$13	1,723,645	SEAL CRACKS
BEL AIRE DR	DELAWARE RD	CORNELL DR	BELAIREDR	1900	C	AC/AC	87	$11	1,723,645	SEAL CRACKS
BEL AIRE DR	CORNELL DR	BETHANY RD	BELAIREDR	2000	C	AC/AC	87	$11	1,723,645	SEAL CRACKS
BETHANY RD	6TH ST	KENNETH RD	BETHANYRD	0500	R	AC	86	$94	696,721	SEAL CRACKS
BOB HOPE DR	RIVERSIDE DR	WARNER BLVD	BOBHOPEDR	0200	C	AC	87	$25	1,723,645	SEAL CRACKS
BOB HOPE DR	WARNER BLVD	PARKSIDE AV	BOBHOPEDR	0300	C	AC	87	$26	1,723,645	SEAL CRACKS
BUENA VISTA ST	MAGNOLIA BLVD	CHANDLER BLVD	BUENAVISTA	0600	A	AC	87	$91	2,476,591	SEAL CRACKS
BUENA VISTA ST	CHANDLER BLVD	BURBANK BLVD	BUENAVISTA	0700	A	AC	87	$89	2,476,591	SEAL CRACKS
BUENA VISTA ST	BURBANK BLVD	JEFFRIES AV	BUENAVISTA	0800	A	AC	87	$54	2,476,591	SEAL CRACKS
BUENA VISTA ST	KITTRIDGE ST	VICTORY BLVD	BUENAVISTA	1000	A	AC	85	$105	1,052,522	SEAL CRACKS
BUENA VISTA ST	GLENOAKS BLVD	KENNETH RD	BUENAVISTA	2200	C	AC	87	$39	917,936	SEAL CRACKS

Street Name	Begin Location	End Location	Street ID	Section ID	FC	Surface	PCI	Cost	Rating	Treatment
BURBANK BL	ONTARIO ST	FAIRVIEW ST	BURBANKBL	1400	A	AC	87	$23	2,476,591	SEAL CRACKS
BURBANK BL	WYOMING AV	BUENA VISTA ST	BURBANKBL	1800	A	AC	84	$91	1,092,674	SEAL CRACKS
BURBANK BL	LINCOLN ST	MYERS ST	BURBANKBL	2100	A	AC	84	$65	1,086,003	SEAL CRACKS
BURBANK BL	MYERS ST	KEYSTONE ST	BURBANKBL	2200	A	AC	85	$57	1,068,228	SEAL CRACKS
BURBANK BL	ORCHARD DR	REESE PL	BURBANKBL	2600	A	AC	87	$20	2,476,591	SEAL CRACKS
BURBANK BL	VICTORY BLVD	RAILROAD BRIDGE	BURBANKBL	3400	A	AC	86	$84	1,053,636	SEAL CRACKS
CALIFORNIA ST	OAK ST	VERDUGO AV	CALIFORNIA	0500	C	AC	87	$47	1,723,645	SEAL CRACKS
CALIFORNIA ST	CLARK AV	MAGNOLIA BLVD	CALIFORNIA	0700	C	AC	87	$48	1,723,645	SEAL CRACKS
CAMBRIDGE DR	KAREN ST	RICHARD ST	CAMBRIDGE	0400	C	AC	74	$51	610,243	SEAL CRACKS
CAMBRIDGE DR	KENNETH RD	AMBER LN	CAMBRIDGE	0600	C	AC	88	$17	882,628	SEAL CRACKS
CHANDLER BL	FAIRVIEW ST	NIAGARA ST	CHANDLERBL	1500	C	AC	87	$11	1,723,645	SEAL CRACKS
CHANDLER BL	BUENA VISTA ST	BRIGHTON ST	CHANDLERBL	2100	C	AC	87	$10	1,723,645	SEAL CRACKS
CHANDLER BL (N)	CORDOVA ST	HOLLYWOOD WY	CHANDLERN	0800	C	AC/AC	87	$11	1,830,546	SEAL CRACKS
CHANDLER BL (N)	AVON ST	CORDOVA ST	CHANDLERN	0900	C	AC/AC	87	$13	1,830,546	SEAL CRACKS
CHANDLER BL (N)	LIMA ST	AVON ST	CHANDLERN	1000	C	AC/AC	87	$26	1,830,546	SEAL CRACKS
CHANDLER BL (N)	CALIFORNIA ST	LIMA ST	CHANDLERN	1100	C	AC/AC	88	$16	2,719,325	SEAL CRACKS
CHANDLER BL (N)	ONTARIO ST	CALIFORNIA ST	CHANDLERN	1200	C	AC/AC	81	$32	812,618	SEAL CRACKS
CLARK AV	EVERGREEN ST	PASS AV	CLARKAV	0700	C	AC/AC	75	$56	856,477	SEAL CRACKS
CLARK AV	PASS AV	MAPLE ST	CLARKAV	0800	C	AC/AC	86	$20	1,427,277	SEAL CRACKS
CLARK AV	HOLLYWOOD WY	CORDOVA ST	CLARKAV	1200	C	AC	87	$11	1,723,645	SEAL CRACKS
CLARK AV	CORDOVA ST	AVON ST	CLARKAV	1300	C	AC	87	$13	1,723,645	SEAL CRACKS
CLARK AV	ROSEMARY LN	FAIRVIEW ST	CLARKAV	1700	C	AC	87	$12	1,723,645	SEAL CRACKS
CLARK AV	FAIRVIEW ST	NIAGARA ST	CLARKAV	1800	C	AC	87	$13	1,723,645	SEAL CRACKS
CLARK AV	NIAGARA ST	CATALINA ST	CLARKAV	1900	C	AC	87	$12	1,723,645	SEAL CRACKS
CLARK AV	BUENA VISTA ST	BRIGHTON ST	CLARKAV	2400	C	AC	87	$11	1,723,645	SEAL CRACKS
CLARK AV	BRIGHTON ST	LINCOLN ST	CLARKAV	2500	C	AC	87	$11	1,723,645	SEAL CRACKS
CLARK AV	LINCOLN ST	MYERS ST	CLARKAV	2600	C	AC	87	$11	1,723,645	SEAL CRACKS
CLARK AV	MYERS ST	KEYSTONE ST	CLARKAV	2700	C	AC	87	$11	1,723,645	SEAL CRACKS
CLARK AV	PARISH PL	ORCHARD DR	CLARKAV	3000	C	AC	87	$11	1,723,645	SEAL CRACKS
CLARK AV	ORCHARD DR	REESE PL	CLARKAV	3100	C	AC	87	$11	1,723,645	SEAL CRACKS
CLYBOURN AV	FREEWAY	SARAH ST	CLYBOURNAV	0600	C	AC	87	$10	1,723,645	SEAL CRACKS
CLYBOURN AV	TOLUCA PARK DR	CLARK AV	CLYBOURNAV	1200	C	AC	87	$19	1,723,645	SEAL CRACKS
CLYBOURN AV	VALLEY ST	BURBANK BLVD	CLYBOURNAV	1600	C	AC	89	$39	902,797	SEAL CRACKS

Street Name	Begin Location	End Location	Street ID	Section ID	FC	Surface	PCI	Cost	Rating	Treatment
CLYBOURN AV	HATTERAS ST	ALLAN AV	CLYBOURNAV	1900	C	AC	87	$46	913,347	SEAL CRACKS
CLYBOURN AV	VICTORY BLVD	DUBNOFF WY	CLYBOURNAV	2400	C	AC	87	$25	1,723,645	SEAL CRACKS
COHASSET ST	CALIFORNIA ST	ONTARIO ST	COHASSETST	0700	C	AC	87	$14	1,723,645	SEAL CRACKS
COHASSET ST	GOLDEN STATE FRWY	GLENOAKS BLVD	COHASSETST	0900	C	AC	87	$32	1,723,645	SEAL CRACKS
EMPIRE AV	TERMINAL PARKING LOT	HOLLYWOOD WY	EMPIREAV	0200	MiA	AC	84	$217	1,091,012	SEAL CRACKS
EMPIRE AV	HOLLYWOOD WY	AVON ST	EMPIREAV	0300	MiA	AC	87	$19	2,476,591	SEAL CRACKS
EMPIRE AV	FAIRVIEW ST	NIAGARA ST	EMPIREAV	0600	MiA	AC	87	$23	2,476,591	SEAL CRACKS
EMPIRE AV	NIAGARA ST	CATALINA ST	EMPIREAV	0700	MiA	AC	87	$23	2,476,591	SEAL CRACKS
EMPIRE AV	BUENA VISTA ST	BRIGHTON ST	EMPIREAV	1100	MiA	AC	87	$23	2,476,591	SEAL CRACKS
EMPIRE AV	VALPREDA ST	MARIA ST	EMPIREAV	1500	MiA	AC	87	$21	2,476,591	SEAL CRACKS
FLORENCE ST	CLARK AV	MAGNOLIA BLVD	FLORENCEST	0500	R	AC	87	$109	689,446	SEAL CRACKS
FLORENCE ST	CHANDLER BLVD	BURBANK BLVD	FLORENCEST	0700	R	AC	87	$103	688,576	SEAL CRACKS
GLENOAKS BL	GLENOAKS BL (W)	SANTA ANITA AV	GLENOAKSBL	0100	A	AC	87	$26	2,476,591	SEAL CRACKS
GLENOAKS BL	TUJUNGA AV	ANGELENO AV	GLENOAKSBL	0400	A	AC	87	$27	2,476,591	SEAL CRACKS
GLENOAKS BL	ANGELENO AV	OLIVE AV	GLENOAKSBL	0500	A	AC	87	$28	2,476,591	SEAL CRACKS
GLENOAKS BL	MAGNOLIA BLVD	SAN JOSE AV	GLENOAKSBL	0900	A	AC	87	$27	2,476,591	SEAL CRACKS
GLENOAKS BL	SAN JOSE AV	CYPRESS AV	GLENOAKSBL	1000	A	AC	87	$26	2,476,591	SEAL CRACKS
GLENOAKS BL	CYPRESS AV	HARVARD RD	GLENOAKSBL	1100	A	AC	87	$27	2,476,591	SEAL CRACKS
GLENOAKS BL	FAIRMOUNT RD	WALNUT AV	GLENOAKSBL	1400	A	AC	87	$26	2,476,591	SEAL CRACKS
GLENOAKS BL	WALNUT AV	DELAWARE RD	GLENOAKSBL	1500	A	AC	87	$27	2,476,591	SEAL CRACKS
GLENOAKS BL	BETHANY RD	AMHERST DR	GLENOAKSBL	1800	A	AC	87	$25	2,476,591	SEAL CRACKS
GLENOAKS BL	ANDOVER DR	BIRMINGHAM RD	GLENOAKSBL	2200	A	AC	87	$24	2,476,591	SEAL CRACKS
GLENOAKS BL	PEYTON AV	GRISMER AV	GLENOAKSBL	2600	A	AC	84	$109	1,092,184	SEAL CRACKS
GLENOAKS BL	KEELER ST	WINONA AV	GLENOAKSBL	2800	A	AC	87	$18	2,476,591	SEAL CRACKS
GLENOAKS BL	FREDERIC ST	NAOMI ST	GLENOAKSBL	4000	A	AC	85	$68	1,071,860	SEAL CRACKS
GLENOAKS BL (W)	VALENCIA AV	ALAMEDA AV	GLENOAKSW	0400	A	AC	87	$21	2,476,591	SEAL CRACKS
GLENOAKS BL (W)	ALAMEDA AV	SPAZIER AV	GLENOAKSW	0500	A	AC	84	$54	1,084,936	SEAL CRACKS
GLENWOOD PL	OAK ST	VERDUGO AV	GLENWOODPL	0200	R	AC	84	$126	724,977	SEAL CRACKS
HARVARD RD	6TH ST	KENNETH RD	HARVARDRD	0400	C	AC	87	$43	1,723,645	SEAL CRACKS
HOLLYWOOD WY RAMP (E)	HOLLYWOOD WY	SAN FERNANDO BL (W)	HLYWDRAMPE	0100	A	AC	87	$22	2,476,591	SEAL CRACKS
HOLLYWOOD WY	RIVERSIDE DR	ALAMEDA AV	HOLLYWOOD	0200	A	AC	85	$32	1,052,343	SEAL CRACKS
HOLLYWOOD WY	BURTON AV	WINONA AV	HOLLYWOOD	2100	A	AC	87	$66	2,476,591	SEAL CRACKS

Street Name	Begin Location	End Location	Street ID	Section ID	FC	Surface	PCI	Cost	Rating	Treatment
HOLLYWOOD WY	WINONA AV	TULARE AV	HOLLYWOOD	2200	A	AC	87	$109	2,476,591	SEAL CRACKS
IKEA WY	VERDUGO AV	TUJUNGA AV	IKEAWY	0300	C	AC	87	$27	1,723,645	SEAL CRACKS
JEFFRIES AV	SCREENLAND DR	PEPPER ST	JEFFRIESAV	0800	C	AC/AC	86	$19	1,447,961	SEAL CRACKS
JEFFRIES AV	PEPPER ST	HOLLYWOOD WY	JEFFRIESAV	0900	C	AC/AC	88	$4	6,411,601	SEAL CRACKS
JEFFRIES AV	AVON ST	LIMA ST	JEFFRIESAV	1100	C	AC/AC	87	$12	1,723,645	SEAL CRACKS
JEFFRIES AV	LIMA ST	CALIFORNIA ST	JEFFRIESAV	1200	C	AC	87	$12	1,723,645	SEAL CRACKS
JEFFRIES AV	NIAGARA ST	CATALINA ST	JEFFRIESAV	1600	C	AC	87	$12	1,723,645	SEAL CRACKS
KENNETH RD	ORANGE GROVE AV	PALM AV	KENNETHRD	1100	MiA	AC	87	$13	2,476,591	SEAL CRACKS
KENNETH RD	SAN JOSE AV	CYPRESS AV	KENNETHRD	1400	MiA	AC	87	$12	2,476,591	SEAL CRACKS
KEYSTONE ST	OLIVE AV	VERDUGO AV	KEYSTONEST	0500	C	AC	87	$29	1,723,645	SEAL CRACKS
KEYSTONE ST	MAGNOLIA BLVD	CHANDLER BLVD	KEYSTONEST	0800	C	AC	88	$92	896,506	SEAL CRACKS
KLING ST	SARAH ST	CLYBOURN AV	KLINGST	0100	R	AC	86	$110	696,850	SEAL CRACKS
LAMER ST	ADORNOS WY	WHITNEY LN	LAMERST	2100	R	AC	86	$44	695,631	SEAL CRACKS
LIMA ST	MAGNOLIA BLVD	CHANDLER BLVD	LIMAST	0500	R	AC	86	$109	702,868	SEAL CRACKS
MAGNOLIA BL	PASS AV	MAPLE ST	MAGNOLIABL	0500	A	AC	87	$23	2,476,591	SEAL CRACKS
MAGNOLIA BL	CALIFORNIA ST	ONTARIO ST	MAGNOLIABL	1300	A	AC	87	$23	2,476,591	SEAL CRACKS
MAGNOLIA BL	FAIRVIEW ST	NIAGARA ST	MAGNOLIABL	1500	A	AC	87	$24	2,476,591	SEAL CRACKS
MAGNOLIA BL	CATALINA ST	FLORENCE ST	MAGNOLIABL	1700	A	AC	87	$23	2,476,591	SEAL CRACKS
MAGNOLIA BL	LINCOLN ST	MYERS ST	MAGNOLIABL	2300	A	AC	87	$24	2,476,591	SEAL CRACKS
MAGNOLIA BL	ORCHARD DR	REESE PL	MAGNOLIABL	2800	A	AC	86	$53	1,053,594	SEAL CRACKS
MAGNOLIA BL	GRIFFITH PARK DR	MARIPOSA ST	MAGNOLIABL	3200	A	AC	87	$23	2,476,591	SEAL CRACKS
MAGNOLIA BL	LOMITA ST	GLENWOOD PL	MAGNOLIABL	3500	A	AC	85	$57	1,052,478	SEAL CRACKS
MAGNOLIA BL	3RD ST	GLENOAKS BLVD	MAGNOLIABL	4500	A	AC	85	$80	1,052,478	SEAL CRACKS
MARIPOSA ST	RIVERSIDE DR	PARKSIDE AV	MARIPOSAST	0300	R	AC	86	$70	696,421	SEAL CRACKS
MARIPOSA ST	PARKSIDE AV	ALAMEDA AV	MARIPOSAST	0400	R	AC	85	$59	720,631	SEAL CRACKS
MARIPOSA ST	OAK ST	VERDUGO AV	MARIPOSAST	0600	R	AC	85	$120	720,094	SEAL CRACKS
NAOMI ST	CLARK AV	MAGNOLIA BLVD	NAOMIST	0500	R	AC	85	$125	720,677	SEAL CRACKS
OAK ST	CORDOVA ST	AVON ST	OAKST	0700	C	AC	87	$11	1,723,645	SEAL CRACKS
OAK ST	LIMA ST	CALIFORNIA ST	OAKST	0900	C	AC	87	$13	1,723,645	SEAL CRACKS
OAK ST	CALIFORNIA ST	ONTARIO ST	OAKST	1000	C	AC	87	$12	1,723,645	SEAL CRACKS
OAK ST	FAIRVIEW ST	NIAGARA ST	OAKST	1200	C	AC	87	$12	1,723,645	SEAL CRACKS
OAK ST	NIAGARA ST	CATALINA ST	OAKST	1300	C	AC	87	$13	1,723,645	SEAL CRACKS
OAK ST	OLIVE AVE	LINCOLN ST	OAKST	1800	C	AC	87	$9	1,723,645	SEAL CRACKS

Street Name	Begin Location	End Location	Street ID	Section ID	FC	Surface	PCI	Cost	Rating	Treatment
OAK ST	LINCOLN ST	MYERS ST	OAKST	1900	C	AC	87	$13	1,723,645	SEAL CRACKS
OAK ST	MYERS ST	KEYSTONE ST	OAKST	2000	C	AC	87	$12	1,723,645	SEAL CRACKS
OAK ST	KEYSTONE ST	LAMER ST	OAKST	2100	C	AC	87	$13	1,723,645	SEAL CRACKS
OLIVE AV	HOOD AV	PRIVATE	OLIVEAV	0300	A	AC	87	$26	2,476,591	SEAL CRACKS
OLIVE AV	KENWOOD ST	SCREENLAND DR	OLIVEAV	0700	A	AC	87	$27	2,476,591	SEAL CRACKS
OLIVE AV	SCREENLAND DR	HOLLYWOOD WY	OLIVEAV	0800	A	AC	87	$26	2,476,591	SEAL CRACKS
OLIVE AV	AVON ST	LIMA ST	OLIVEAV	1000	A	AC	87	$26	2,476,591	SEAL CRACKS
OLIVE AV	LIMA ST	CALIFORNIA ST	OLIVEAV	1050	A	AC	87	$25	2,476,591	SEAL CRACKS
OLIVE AV	CATALINA ST	FLORENCE ST	OLIVEAV	1400	A	AC	86	$61	1,054,394	SEAL CRACKS
OLIVE AV	LAMER ST	PARISH PL	OLIVEAV	2300	A	AC	85	$67	1,071,701	SEAL CRACKS
OLIVE AV	REESE PL	SPARKS ST	OLIVEAV	2600	A	AC	85	$64	1,052,339	SEAL CRACKS
OLIVE AV	BEACHWOOD DR	GRIFFITH PARK DR	OLIVEAV	2800	A	AC	86	$60	1,054,394	SEAL CRACKS
OLIVE AV	GRIFFITH PARK DR	VIRGINIA AV	OLIVEAV	2900	A	AC	86	$95	1,053,477	SEAL CRACKS
OLIVE AV	5TH ST	6TH ST	OLIVEAV	3900	MiA	AC	87	$36	2,476,591	SEAL CRACKS
OLIVE AV	9TH ST	BEL AIRE DR	OLIVEAV	4300	MiA	AC	87	$35	2,476,591	SEAL CRACKS
ORCHARD DR	ALAMEDA AV	OAK ST	ORCHARDDR	0300	R	AC	86	$113	704,636	SEAL CRACKS
PACIFIC AV	ONTARIO ST	FAIRVIEW ST	PACIFICAV	1200	C	AC	87	$12	1,723,645	SEAL CRACKS
PACIFIC AV	NAOMI ST	FREDERIC ST	PACIFICAV	1600	C	AC	87	$12	1,723,645	SEAL CRACKS
PACIFIC AV	MYERS ST	KEYSTONE ST	PACIFICAV	2100	R	AC	75	$55	667,111	SEAL CRACKS
PARISH PL	PARKSIDE AV	ALAMEDA AV	PARISHPL	0200	R	AC	87	$50	672,857	SEAL CRACKS
PARKSIDE AV	REESE PL	SPARKS ST	PARKSIDEAV	0600	R	AC	87	$25	672,857	SEAL CRACKS
RIVERSIDE DR	ALAMEDA AV	PASS AV	RIVERSIDE	0400	MiA	AC	87	$33	2,476,591	SEAL CRACKS
RIVERSIDE DR	SCREENLAND DR	HOLLYWOOD WY	RIVERSIDE	0800	MiA	AC	87	$26	2,476,591	SEAL CRACKS
RIVERSIDE DR	HOLLYWOOD WY	OLIVE AV	RIVERSIDE	0900	MiA	AC	87	$36	2,476,591	SEAL CRACKS
RIVERSIDE DR	KEYSTONE ST	PARISH PL	RIVERSIDE	1800	MiA	AC	87	$47	2,476,591	SEAL CRACKS
RIVERSIDE DR	REESE PL	SPARKS ST	RIVERSIDE	2100	MiA	AC	87	$23	2,476,591	SEAL CRACKS
SCOTT RD	GROTON DR	HAMPTON RD	SCOTTRD	0700	C	AC	87	$14	1,723,645	SEAL CRACKS
SCOTT RD	HAMPTON RD	IRVING DR	SCOTTRD	0800	C	AC	87	$14	1,723,645	SEAL CRACKS
SCOTT RD	IRVING DR	JAMESTOWN RD	SCOTTRD	0900	C	AC	87	$16	1,723,645	SEAL CRACKS
SAN FERNANDO BL	WALNUT AV	DELAWARE RD	SNFRNANDO	1700	A	AC	87	$35	2,476,591	SEAL CRACKS
SAN FERNANDO BL	SCOTT RD	ANDOVER DR	SNFRNANDO	2100	A	AC	87	$57	2,476,591	SEAL CRACKS
SAN FERNANDO BL	WIDTH CHANGE	GRISMER AV	SNFRNANDO	2300	A	AC	87	$23	2,476,591	SEAL CRACKS
SAN FERNANDO BL (W)	LINCOLN ST	BRIGHTON ST	SNFRNANDOW	0200	A	AC	87	$28	2,476,591	SEAL CRACKS

Street Name	Begin Location	End Location	Street ID	Section ID	FC	Surface	PCI	Cost	Rating	Treatment
SPARKS ST	CHANDLER BLVD	BURBANK BLVD	SPARKSST	0800	R	AC	86	$108	695,606	SEAL CRACKS
SUNSET CANYON DR	VERDUGO AV	TUJUNGA AV	SUNSETCYN	0500	C	AC	87	$13	1,723,645	SEAL CRACKS
THORNTON AV	BUENA VISTA ST	BRIGHTON ST	THORNTONAV	0800	C	AC	87	$15	1,723,645	SEAL CRACKS
VANOWEN ST	HOLLYWOOD WY	LIMA ST	VANOWENST	0400	MiA	AC	87	$43	2,476,591	SEAL CRACKS
VANOWEN ST	FREDERIC ST	BUENA VISTA ST	VANOWENST	1100	MiA	AC	87	$21	2,476,591	SEAL CRACKS
VERDUGO AV	TOLUCA PARK DR	EVERGREEN ST	VERDUGOAV	0200	MiA	AC	87	$22	2,476,591	SEAL CRACKS
VERDUGO AV	EVERGREEN ST	PASS AV	VERDUGOAV	0300	MiA	AC	87	$17	2,476,591	SEAL CRACKS
VERDUGO AV	PASS AV	MAPLE ST	VERDUGOAV	0400	MiA	AC	87	$20	2,476,591	SEAL CRACKS
VERDUGO AV	MAPLE ST	KENWOOD ST	VERDUGOAV	0500	MiA	AC	87	$20	2,476,591	SEAL CRACKS
VERDUGO AV	SCREENLAND DR	HOLLYWOOD WY	VERDUGOAV	0700	MiA	AC	87	$21	2,476,591	SEAL CRACKS
VERDUGO AV	LIMA ST	CALIFORNIA ST	VERDUGOAV	1000	MiA	AC	87	$20	2,476,591	SEAL CRACKS
VERDUGO AV	CALIFORNIA ST	ONTARIO ST	VERDUGOAV	1100	MiA	AC	87	$20	2,476,591	SEAL CRACKS
VERDUGO AV	NAOMI ST	FREDERIC ST	VERDUGOAV	1700	MiA	AC	87	$21	2,476,591	SEAL CRACKS
VERDUGO AV	FREDERIC ST	BUENA VISTA ST	VERDUGOAV	1800	MiA	AC	87	$21	2,476,591	SEAL CRACKS
VERDUGO AV	VICTORY BLVD	VERDUGO DR	VERDUGOAV	3500	MiA	AC	84	$51	1,085,113	SEAL CRACKS
VICTORY BL	MANNING AV	VALLEY ST	VICTORYBL	0200	A	AC	87	$24	2,476,591	SEAL CRACKS
VICTORY BL	PASS AV	MAPLE ST	VICTORYBL	0600	A	AC	87	$24	2,476,591	SEAL CRACKS
VICTORY BL	MAPLE ST	KENWOOD ST	VICTORYBL	0700	A	AC	87	$26	2,476,591	SEAL CRACKS
VICTORY BL	PEPPER ST	HOLLYWOOD WY	VICTORYBL	1000	A	AC	87	$27	2,476,591	SEAL CRACKS
VICTORY BL	HOLLYWOOD WY	AVON ST	VICTORYBL	1100	A	AC	87	$27	2,476,591	SEAL CRACKS
VICTORY BL	LIMA ST	CALIFORNIA ST	VICTORYBL	1300	A	AC	87	$26	2,476,591	SEAL CRACKS
VICTORY BL	CALIFORNIA ST	ONTARIO ST	VICTORYBL	1400	A	AC	87	$26	2,476,591	SEAL CRACKS
VICTORY BL	ONTARIO ST	FAIRVIEW ST	VICTORYBL	1500	A	AC	87	$25	2,476,591	SEAL CRACKS
VICTORY BL	NIAGARA ST	CATALINA ST	VICTORYBL	1700	A	AC	87	$25	2,476,591	SEAL CRACKS
VICTORY PL	MARIA ST	SAN FERNANDO BL (SB)	VICTORYPL	0700	MiA	AC	87	$54	2,476,591	SEAL CRACKS
VIRGINIA AV	OAK ST	VERDUGO AV	VIRGINIAAV	0100	R	AC	87	$104	689,321	SEAL CRACKS
WALNUT AV	BEL AIRE DR	SUNSET CANYON DR	WALNUTAV	0600	C	AC	89	$65	874,493	SEAL CRACKS
WINONA AV	KEYSTONE ST	LAMER ST	WINONAAV	1000	C	AC	87	$14	1,723,645	SEAL CRACKS
WINONA AV	PARISH PL	ORCHARD DR	WINONAAV	1200	C	AC	87	$11	1,723,645	SEAL CRACKS
WINONA AV	REESE PL	GLENOAKS BLVD	WINONAAV	1400	C	AC	87	$15	1,723,645	SEAL CRACKS
					Treatment Total			$7,313		

Street Name	Begin Location	End Location	Street ID	Section ID	FC	Surface	PCI	Cost	Rating	Treatment
ALAMEDA AV EB RR RAMP	ALAMEDA AV WB	ALAMEDA AV EB	ALAMEDEBRM	0100	O	AC	61	$2,313	35,793	DEEP PATCH
ALLEY N/O BURBANK BL	KENWOOD ST	SCREENLAND DR	AN-BURBANK	0500	O	AC	74	$377	123,064	DEEP PATCH
ALLEY N/O MAGNOLIA BL	PASS AV	MAPLE ST	AN-MAGNOLI	0500	O	AC	61	$794	35,799	DEEP PATCH
ALLEY N/O MAGNOLIA BL	KENWOOD ST	SCREENLAND DR	AN-MAGNOLI	0700	O	AC	73	$265	95,336	DEEP PATCH
ALLEY N/O ORANGE GROVE	5TH ST	6TH ST	AN-ORANGEG	0400	O	AC	73	$498	115,950	DEEP PATCH
ALLEY N/O SANTA ANITA	7TH ST	KENNETH RD	AN-SNTANIT	0500	O	AC	61	$2,171	35,802	DEEP PATCH
ALLEY N/O TUJUNGA AV	3RD ST	GLENOAKS BLVD	AN-TUJUNGA	0100	O	AC	61	$1,421	35,802	DEEP PATCH
ALLEY N/O VERDUGO AV	KENWOOD ST	SCREENLAND DR	AN-VERDUGO	0300	O	AC	61	$1,012	35,808	DEEP PATCH
ALLEY S/O MAGNOLIA BL	HOLLYWOOD WY	CORDOVA ST	AS-MAGNOLI	1100	O	AC	70	$253	116,083	DEEP PATCH
ALLEY S/O MAGNOLIA BL	PARISH PL	ORCHARD DR	AS-MAGNOLI	2900	O	AC	74	$377	95,199	DEEP PATCH
ALLEY S/O MAGNOLIA BL	SPARKS ST	BEACHWOOD DR	AS-MAGNOLI	3300	O	AC	74	$365	95,199	DEEP PATCH
ALLEY S/O VICTORY BL	CLYBOURN AV	MANNING AV	AS-VICTORY	0100	O	AC	70	$336	110,308	DEEP PATCH
ALLEY S/O VICTORY BL	MANNING AV	VALLEY ST	AS-VICTORY	0200	O	AC	66	$365	114,740	DEEP PATCH
ALLEY S/O VICTORY BL	SCREENLAND DR	PEPPER ST	AS-VICTORY	0900	O	AC	74	$367	95,192	DEEP PATCH
ALLEY S/O VICTORY BL	FAIRVIEW ST	NIAGARA ST	AS-VICTORY	1600	O	AC	70	$363	109,873	DEEP PATCH
ALLEY W/O FAIRVIEW ST	CLARK AV	ROSEMARY LN	AW-FAIRVW	0100	O	AC	61	$4,774	35,802	DEEP PATCH
ALLEY W/O FLORENCE S	OAK ST	CATALINA ST	AW-FLRNCE	0100	O	AC	61	$4,882	35,802	DEEP PATCH
ALLEY W/O NAOMI ST	OAK ST	END	AW-NAOMIST	0100	O	AC	61	$2,404	35,802	DEEP PATCH
ALLEY W/O VICTORY PL	EMPIRE AV	WILSON AV	AW-VCTORYP	0200	O	AC	66	$704	110,338	DEEP PATCH
OLIVE AV FRONTAGE	OLIVE AV EB	OLIVE AVE WB	OLIVEFTG	0100	O	AC	74	$929	95,203	DEEP PATCH
					Treatment Total			$24,970		
					Year 2021 Total			$7,786,486		

Street Name	Begin Location	End Location	Street ID	Section ID	FC	Surface	PCI	Cost	Rating	Treatment
Year: 2022										
TULARE AV	SAN FERNANDO BLVD (E)	N CDS	TULAREAV	0200	R	AC	79	$4,493	26,122	REAS AND CRACK SEAL
					Treatment Total			$4,493		
5TH ST	AMHERST DR	UNIVERSITY AV	5THST	1700	R	AC/AC	91	$3,421	21,352	REAS
5TH ST	UNIVERSITY AV	TUFTS AV	5THST	1800	R	AC/AC	91	$3,277	21,352	REAS
5TH ST	TUFTS AV	ANDOVER DR	5THST	1900	R	AC/AC	91	$3,743	21,352	REAS
7TH ST	PROVIDENCIA AV	SANTA ANITA AV	7THST	0100	R	AC/AC	92	$5,213	21,230	REAS
7TH ST	SANTA ANITA AV	VERDUGO AV	7THST	0200	R	AC/AC	92	$5,004	21,132	REAS
7TH ST	VERDUGO AV	TUJUNGA AV	7THST	0300	R	AC/AC	92	$5,380	21,132	REAS
7TH ST	TUJUNGA AV	ANGELENO AV	7THST	0400	R	AC/AC	92	$5,353	21,145	REAS
7TH ST	ANGELENO AV	OLIVE AV	7THST	0500	R	AC/AC	92	$5,361	21,132	REAS
7TH ST	OLIVE AV	ORANGE GROVE AV	7THST	0600	R	AC/AC	92	$5,531	21,132	REAS
7TH ST	ORANGE GROVE AV	PALM AV	7THST	0700	R	AC/AC	92	$5,320	21,132	REAS
ANDOVER DR	ALLEY W/O GLENOAKS B	GLENOAKS BL	ANDOVERDR	0300	R	AC/PCC	90	$14,037	24,020	REAS
ANDOVER DR	5TH ST	6TH ST	ANDOVERDR	0500	R	AC/PCC	90	$10,242	24,020	REAS
BIRMINGHAM RD	5TH ST	6TH ST	BIRMINGHAM	0300	R	AC/AC	92	$6,983	21,132	REAS
BIRMINGHAM RD	6TH ST	KENNETH RD	BIRMINGHAM	0400	R	AC/AC	92	$17,223	21,132	REAS
BIRMINGHAM RD	KENNETH RD	BEL AIRE DR	BIRMINGHAM	0500	R	AC/AC	93	$17,186	26,684	REAS
COUNTRY CLUB DR	SKYLINE DR	VIA MONTANA	CNTRYCLBDR	0200	R	AC/AC	92	$10,956	21,167	REAS
DELAWARE RD	GLENOAKS BLVD	EAST AVE	DELAWARERD	0300	R	AC/AC	92	$2,984	20,066	REAS
DELAWARE RD	EAST AVE	5TH ST	DELAWARERD	0400	R	AC/AC	92	$2,984	20,066	REAS
DELAWARE RD	5TH ST	6TH ST	DELAWARERD	0500	R	AC/AC	92	$6,002	20,066	REAS
ELMWOOD AV	SAN FERNANDO BLVD	GLENOAKS BL (W)	ELMWOODAV	0500	R	AC/AC	87	$19,114	23,324	REAS
ELMWOOD AV	GLENOAKS BL (E)	5TH ST	ELMWOODAV	0600	R	AC/AC	91	$7,581	25,992	REAS
ETON DR	6TH ST	JOLLEY DR	ETONDR	0300	R	AC/AC	92	$4,413	21,112	REAS
ETON DR	JOLLEY DR	KAREN ST	ETONDR	0400	R	AC/AC	92	$4,157	21,112	REAS
KEYSTONE ST	VICTORY BLVD	MONTEREY AV	KEYSTONEST	1200	R	AC/AC	92	$9,538	21,250	REAS
LAMER ST	VICTORY BLVD	MONTEREY AV	LAMERST	0900	R	AC/AC	92	$9,563	21,227	REAS
LAMER ST	MONTEREY AV	PACIFIC AV	LAMERST	1000	R	AC/AC	92	$9,361	21,227	REAS
LINCOLN ST	VICTORY BLVD	MONTEREY AV	LINCOLNST	1100	R	AC/AC	86	$17,961	23,270	REAS

Street Name	Begin Location	End Location	Street ID	Section ID	FC	Surface	PCI	Cost	Rating	Treatment
LINCOLN ST	MONTEREY AV	PACIFIC AV	LINCOLNST	1200	R	AC/AC	86	$15,989	28,590	REAS
LINCOLN ST	PACIFIC AV	RAILROAD	LINCOLNST	1300	R	AC/AC	92	$6,383	21,227	REAS
MONTEREY AV	REESE PL	SPARKS ST	MONTEREYAV	1600	R	AC/AC	92	$5,085	21,290	REAS
MONTEREY AV	SPARKS ST	BEACHWOOD DR	MONTEREYAV	1700	R	AC/AC	92	$5,034	21,290	REAS
ORANGE GROVE AV	KENNETH RD	9TH ST	ORANGEGROV	1100	R	AC/AC	92	$10,789	21,167	REAS
ORANGE GROVE AV	9TH ST	BEL AIRE DR	ORANGEGROV	1200	R	AC/AC	92	$10,809	21,167	REAS
ORCHARD DR	VICTORY BLVD	MONTEREY AV	ORCHARDDR	1000	R	AC/AC	92	$9,585	21,227	REAS
ORCHARD DR	MONTEREY AV	PACIFIC AV	ORCHARDDR	1100	R	AC/AC	92	$9,559	21,227	REAS
ORANGE GROVE TER	SUNSET CANYON DR	END	ORNGEGROVT	0100	R	AC/AC	92	$6,694	21,167	REAS
PALM AV	7TH ST	KENNETH RD	PALMAV	1200	R	AC/AC	92	$8,380	21,132	REAS
PALM AV	KENNETH RD	9TH ST	PALMAV	1300	R	AC/AC	92	$8,410	21,132	REAS
PARISH PL	VICTORY BLVD	MONTEREY AV	PARISHPL	1100	R	AC/AC	92	$9,570	21,227	REAS
PARISH PL	MONTEREY AV	PACIFIC AV	PARISHPL	1200	R	AC/AC	92	$9,318	21,227	REAS
PROVIDENCIA AV	KENNETH RD	BEL AIRE DR	PROVIDENCI	1100	R	AC/AC	91	$16,849	21,337	REAS
PROVIDENCIA AV	SUNSET CANYON DR	VIA PROVIDENCIA	PROVIDENCI	1300	R	AC/AC	91	$6,082	21,337	REAS
PROVIDENCIA AV	VIA PROVIDENCIA	END	PROVIDENCI	1400	R	AC/AC	91	$1,903	21,337	REAS
REESE PL	VICTORY BLVD	MONTEREY AV	REESEPL	1200	R	AC/AC	92	$9,602	21,227	REAS
REESE PL	MONTEREY AV	RAILROAD	REESEPL	1300	R	AC/AC	92	$8,791	21,227	REAS
SANTA ANITA AV	SAN FERNANDO BLVD	3RD ST	SANTAANITA	0400	R	AC/AC	81	$8,366	30,050	REAS
SANTA ANITA AV	3RD ST	GLENOAKS BLVD	SANTAANITA	0500	R	AC/AC	87	$7,964	23,298	REAS
SANTA ANITA AV	KENNETH RD	BEL AIRE DR	SANTAANITA	0900	R	AC/AC	91	$16,831	21,357	REAS
SANTA ANITA AV	BEL AIRE DR	SUNSET CANYON DR	SANTAANITA	1000	R	AC/AC	91	$16,700	21,357	REAS
SKYLINE DR	COUNTRY CLUB DR	END	SKYLINEDR	0100	R	AC/AC	92	$6,346	21,167	REAS
SPARKS ST	VICTORY BLVD	MONTEREY AV	SPARKSST	1000	R	AC/AC	92	$9,099	21,227	REAS
SPARKS ST	MONTEREY AV	RAILROAD	SPARKSST	1100	R	AC/AC	92	$6,534	21,297	REAS
STEPHEN RD	JOLLEY DR	KENNETH RD	STEPHENRD	0100	R	AC/AC	92	$12,147	21,112	REAS
TUFTS AV	GLENOAKS BLVD	5TH ST	TUFTSAV	0100	R	AC/AC	92	$7,736	21,167	REAS
TUFTS AV	5TH ST	6TH ST	TUFTSAV	0200	R	AC/AC	92	$8,373	21,167	REAS
TUFTS AV	6TH ST	KENNETH RD	TUFTSAV	0300	R	AC/AC	92	$16,694	21,167	REAS
VALENCIA AV	SAN FERNANDO BLVD	GLENOAKS BL (W)	VALENCIAAV	0500	R	AC/AC	92	$15,665	21,185	REAS
VALLEY ST	JEFFRIES AV	VICTORY BLVD	VALLEYST	1100	R	AC/AC	92	$19,451	21,290	REAS
					Treatment Total			$528,626		

Street Name	Begin Location	End Location	Street ID	Section ID	FC	Surface	PCI	Cost	Rating	Treatment
6TH ST	MAGNOLIA BLVD	SAN JOSE AV	6THST	1300	C	AC/AC	71	$6,953	25,277	MICROSURFACING AND CRACK SEAL
6TH ST	CYPRESS AV	HARVARD RD	6THST	1500	C	AC/AC	71	$6,750	25,277	MICROSURFACING AND CRACK SEAL
6TH ST	HARVARD RD	GRINNELL DR	6THST	1600	C	AC/AC	71	$6,800	25,277	MICROSURFACING AND CRACK SEAL
					Treatment Total			$20,503		
6TH ST	CEDAR AV	PROVIDENCIA AV	6THST	0400	C	AC/AC	90	$6,248	24,551	MICROSURFACING
6TH ST	PROVIDENCIA AV	SANTA ANITA AV	6THST	0500	C	AC/AC	90	$5,683	24,551	MICROSURFACING
6TH ST	SANTA ANITA AV	VERDUGO AV	6THST	0600	C	AC/AC	91	$5,780	23,033	MICROSURFACING
6TH ST	VERDUGO AV	TUJUNGA AV	6THST	0700	C	AC/AC	91	$5,843	23,033	MICROSURFACING
6TH ST	OLIVE AV	ORANGE GROVE AV	6THST	1000	C	AC/AC	90	$6,049	24,551	MICROSURFACING
6TH ST	ORANGE GROVE AV	PALM AV	6THST	1100	C	AC/AC	90	$5,784	24,551	MICROSURFACING
6TH ST	PALM AV	MAGNOLIA BLVD	6THST	1200	C	AC/AC	90	$6,105	24,551	MICROSURFACING
6TH ST	SAN JOSE AV	CYPRESS AV	6THST	1400	C	AC/AC	93	$5,669	32,397	MICROSURFACING
6TH ST	BIRMINGHAM RD	CAMBRIDGE DR	6THST	2700	C	AC/AC	90	$6,658	24,551	MICROSURFACING
HARVARD RD	GLENOAKS BLVD	5TH ST	HARVARDRD	0200	C	AC/AC	90	$8,890	24,262	MICROSURFACING
HARVARD RD	5TH ST	6TH ST	HARVARDRD	0300	C	AC/AC	90	$9,709	24,270	MICROSURFACING
KENNETH RD	PROVIDENCIA AV	SANTA ANITA AV	KENNETHRD	0500	MiA	AC/AC	90	$6,819	30,973	MICROSURFACING
KENNETH RD	SANTA ANITA AV	VERDUGO AV	KENNETHRD	0600	MiA	AC/AC	90	$6,822	30,973	MICROSURFACING
KENNETH RD	VERDUGO AV	TUJUNGA AV	KENNETHRD	0700	MiA	AC/AC	90	$7,019	30,949	MICROSURFACING
KENNETH RD	TUJUNGA AV	ANGELENO AV	KENNETHRD	0800	MiA	AC/AC	90	$7,053	30,949	MICROSURFACING
KENNETH RD	ANGELENO AV	OLIVE AV	KENNETHRD	0900	MiA	AC/AC	90	$6,450	30,949	MICROSURFACING
KENNETH RD	AMHERST DR	UNIVERSITY AV	KENNETHRD	2300	MiA	AC/AC	90	$4,750	30,949	MICROSURFACING
KENNETH RD	UNIVERSITY AV	TUFTS AV	KENNETHRD	2400	MiA	AC/AC	90	$4,678	30,949	MICROSURFACING
KENNETH RD	TUFTS AV	UCLAN DR	KENNETHRD	2500	MiA	AC/AC	90	$4,692	30,949	MICROSURFACING
KENNETH RD	UCLAN DR	ANDOVER DR	KENNETHRD	2600	MiA	AC/AC	90	$4,792	30,949	MICROSURFACING
KENNETH RD	ANDOVER DR	BIRMINGHAM RD	KENNETHRD	2700	MiA	AC/AC	90	$4,716	30,949	MICROSURFACING
KENNETH RD	BIRMINGHAM RD	CAMBRIDGE DR	KENNETHRD	2800	MiA	AC/AC	90	$4,853	30,949	MICROSURFACING
KENNETH RD	CAMBRIDGE DR	ETON DR	KENNETHRD	2900	MiA	AC/AC	90	$13,559	30,877	MICROSURFACING
KENNETH RD	ETON DR	STANFORD RD	KENNETHRD	3000	MiA	AC/AC	90	$8,130	30,949	MICROSURFACING
KENNETH RD	STANFORD RD	GROTON DR	KENNETHRD	3100	MiA	AC/AC	90	$4,710	30,949	MICROSURFACING
KENNETH RD	GROTON DR	STEPHEN RD	KENNETHRD	3200	MiA	AC/AC	90	$4,535	30,949	MICROSURFACING

Street Name	Begin Location	End Location	Street ID	Section ID	FC	Surface	PCI	Cost	Rating	Treatment
KENNETH RD	STEPHEN RD	HAMPTON RD	KENNETHRD	3300	MiA	AC/AC	90	$4,949	30,949	MICROSURFACING
KENNETH RD	HAMPTON RD	IRVING DR	KENNETHRD	3400	MiA	AC/AC	90	$4,790	30,949	MICROSURFACING
PROVIDENCIA AV	SAN FERNANDO BLVD	3RD ST	PROVIDENCI	0600	C	AC/AC	91	$8,984	23,004	MICROSURFACING
PROVIDENCIA AV	3RD ST	GLENOAKS BL (W)	PROVIDENCI	0700	C	AC/AC	91	$8,735	23,004	MICROSURFACING
SAN FERNANDO BL (W)	VICTORY PL	LINCOLN ST	SNFRNANDOW	0100	A	AC	89	$41,879	28,051	MICROSURFACING
SUNSET CANYON DR	SANTA ANITA AV	VERDUGO AV	SUNSETCYN	0400	C	AC/AC	90	$6,040	24,353	MICROSURFACING
SUNSET CANYON DR	TUJUNGA AV	ANGELENO AV	SUNSETCYN	0600	C	AC/AC	90	$6,364	24,417	MICROSURFACING
					Treatment Total			$247,737		
LAKE ST	CHESTNUT ST	BURBANK BLVD	LAKEST	1800	R	PCC	100	$160,606	13,077	50% SLAB REPLACEMENT
					Treatment Total			$160,606		
EDISON BL	VALLEY ST	CLYBOURN AV	EDISONBL	0100	MiA	PCC	100	$64,611	35,821	25% SLAB REPLACEMENT
					Treatment Total			$64,611		
AMHERST DR	6TH ST	KENNETH RD	AMHERSTDR	0600	R	AC	100	$148,259	12,986	RECONSTRUCT SURFACE (AC)
ANDOVER DR	6TH ST	KENNETH RD	ANDOVERDR	0600	R	AC	100	$141,681	12,986	RECONSTRUCT SURFACE (AC)
ANDOVER DR	KENNETH RD	BEL AIRE DR	ANDOVERDR	0700	R	AC	100	$145,732	12,986	RECONSTRUCT SURFACE (AC)
AVON ST	LIMA ST	CLARK AV	AVONST	0500	R	AC	100	$157,884	12,986	RECONSTRUCT SURFACE (AC)
BEACHWOOD DR	OLIVE AV	CLARK AV	BEACHWOOD	0900	R	AC	100	$147,165	12,986	RECONSTRUCT SURFACE (AC)
BEACHWOOD DR	VICTORY BLVD	RAILROAD	BEACHWOOD	1400	R	AC	100	$150,999	12,986	RECONSTRUCT SURFACE (AC)
BEL AIRE DR	CAMBRIDGE DR	VISTA RDG	BELAIREDR	2800	R	AC	100	$133,869	12,986	RECONSTRUCT SURFACE (AC)
BRIGHTON ST	EDISON RD	OAK ST	BRIGHTONST	0100	R	AC	100	$137,068	12,986	RECONSTRUCT SURFACE (AC)
CALIFORNIA ST	BURBANK BLVD	WYOMING AV	CALIFORNIA	1000	R	AC	100	$142,130	12,986	RECONSTRUCT SURFACE (AC)
CORNELL DR	6TH ST	7TH PL	CORNELLDR	0500	R	AC	100	$40,533	12,986	RECONSTRUCT SURFACE (AC)
CORNELL DR	KENNETH RD	BEL AIRE DR	CORNELLDR	0600	R	AC	100	$154,092	12,986	RECONSTRUCT SURFACE (AC)
DAMON WY	VALERIO ST	CHERMAK ST	DAMONWY	0100	R	AC	100	$75,093	12,986	RECONSTRUCT SURFACE (AC)
ELM AV	CHAVEZ ST	VICTORY BLVD	ELMAV	0200	R	AC	100	$138,326	12,986	RECONSTRUCT SURFACE (AC)
ELMWOOD AV	BEL AIRE DR	SUNSET CANYON DR	ELMWOODAV	1000	R	AC	100	$159,617	12,986	RECONSTRUCT SURFACE (AC)
FAIRMOUNT RD	KENNETH RD	BEL AIRE DR	FAIRMOUNT	0400	R	AC	100	$150,474	12,986	RECONSTRUCT SURFACE (AC)
FAIRVIEW ST	OLIVE AV	WHITNALL HWY (SOUTH)	FAIRVIEWST	0300	R	AC	100	$33,242	12,986	RECONSTRUCT SURFACE (AC)
FAIRVIEW ST	WHITNALL HWY (SOUTH)	WHITNALL HWY (NORTH)	FAIRVIEWST	0400	R	AC	100	$39,397	12,986	RECONSTRUCT SURFACE (AC)

Street Name	Begin Location	End Location	Street ID	Section ID	FC	Surface	PCI	Cost	Rating	Treatment
FAIRVIEW ST	WHITNALL HWY (NORTH)	OAK ST	FAIRVIEWST	0500	R	AC	100	$85,223	12,986	RECONSTRUCT SURFACE (AC)
FLORENCE ST	ALAMEDA AV	WILLOW ST	FLORENCEST	0100	R	AC	100	$23,199	12,986	RECONSTRUCT SURFACE (AC)
FLOWER ST	ASH AV	PROVIDENCIA AV	FLOWERST	0700	R	AC	100	$132,828	12,986	RECONSTRUCT SURFACE (AC)
GRIFFITH PARK DR	OLIVE AV	CLARK AV	GRIFFITHPK	0600	R	AC	100	$126,045	12,986	RECONSTRUCT SURFACE (AC)
GRIFFITH PARK DR	CHANDLER BLVD	BURBANK BLVD	GRIFFITHPK	0900	R	AC	100	$160,088	12,986	RECONSTRUCT SURFACE (AC)
HATTERAS ST	VALLEY ST	ROSE ST	HATTERASST	0200	R	AC	100	$38,394	12,986	RECONSTRUCT SURFACE (AC)
JACARANDA AV	TOLUCA PARK DR	CLYBOURN AV	JACARANDA	0100	R	AC	100	$125,684	12,986	RECONSTRUCT SURFACE (AC)
JOLLEY DR	BROWN DR	KENNETH RD	JOLLEYDR	0900	R	AC	100	$149,684	12,986	RECONSTRUCT SURFACE (AC)
LINCOLN ST	EMPIRE AV	KENMERE AV	LINCOLNST	1400	R	AC	100	$146,313	12,986	RECONSTRUCT SURFACE (AC)
LINCOLN ST	TULARE AV	GLENOAKS BLVD	LINCOLNST	1900	R	AC	100	$44,831	12,986	RECONSTRUCT SURFACE (AC)
LINDEN AV	CHAVEZ ST	VICTORY BLVD	LINDENAV	0100	R	AC	100	$145,280	12,986	RECONSTRUCT SURFACE (AC)
LINDEN AV	CHANNEL	LAKE ST	LINDENAV	0200	R	AC	100	$106,951	12,986	RECONSTRUCT SURFACE (AC)
LOMITA ST	PALM AV	MAGNOLIA BLVD	LOMITAST	0300	R	AC	100	$85,474	12,986	RECONSTRUCT SURFACE (AC)
LUTGE AV	CHAVEZ ST	VICTORY BLVD	LUTGEAV	0100	R	AC	100	$146,845	12,986	RECONSTRUCT SURFACE (AC)
MESA VERDE DR	END W/O CREST RIDGE	ADORNOS WY	MESAVERDE	0100	R	AC	100	$59,620	12,986	RECONSTRUCT SURFACE (AC)
MONTEREY AV	LINCOLN ST	MYERS ST	MONTEREYAV	1000	R	AC	100	$54,171	12,986	RECONSTRUCT SURFACE (AC)
MONTEREY AV	PARISH PL	ORCHARD DR	MONTEREYAV	1400	R	AC	100	$44,356	12,986	RECONSTRUCT SURFACE (AC)
MYERS ST	OLIVE AV	VERDUGO AV	MYERSST	0300	R	AC	100	$130,707	12,986	RECONSTRUCT SURFACE (AC)
ORANGE GROVE AV	SAN FERNANDO BLVD	3RD ST	ORANGEGROV	0500	R	AC	100	$126,151	12,986	RECONSTRUCT SURFACE (AC)
ORCHARD DR	OAK ST	OLIVE AV	ORCHARDDR	0400	R	AC	100	$130,077	12,986	RECONSTRUCT SURFACE (AC)
PACIFIC AV	MAPLE ST	KENWOOD ST	PACIFICAV	0700	R	AC	100	$42,376	12,986	RECONSTRUCT SURFACE (AC)
PALM AV	9TH ST	BEL AIRE DR	PALMAV	1400	R	AC	100	$74,664	12,986	RECONSTRUCT SURFACE (AC)
PROVIDENCIA AV	VERDUGO DR	LAKE ST	PROVIDENCI	0200	R	AC	100	$141,396	12,986	RECONSTRUCT SURFACE (AC)
REESE PL	ALAMEDA AV	END	REESEPL	0400	R	AC	100	$139,489	12,986	RECONSTRUCT SURFACE (AC)
REESE PL	BURBANK BLVD	VICTORY BLVD	REESEPL	1100	R	AC	100	$128,842	12,986	RECONSTRUCT SURFACE (AC)
ROSE ST	TOLUCA PARK DR	CLARK AV	ROSEST	0900	R	AC	100	$152,389	12,986	RECONSTRUCT SURFACE (AC)
ROSE ST	WHITNALL HWY	HATTERAS ST	ROSEST	1200	R	AC	100	$154,962	12,986	RECONSTRUCT SURFACE (AC)
SAN JOSE AV	BEL AIRE DR	SUNSET CANYON DR	SANJOSEAV	0500	R	AC	100	$149,608	12,986	RECONSTRUCT SURFACE (AC)
SAN FERNANDO BL (E)	HOLLYWOOD WY	CITY LIMIT	SNFRNANDOE	0900	R	AC	100	$93,773	12,986	RECONSTRUCT SURFACE (AC)
SPAZIER AV	CHAVEZ ST	VICTORY BL	SPAZIERAV	0200	R	AC	100	$139,113	12,986	RECONSTRUCT SURFACE (AC)
SPAZIER AV	SAN FERNANDO BLVD	GLENOAKS BL (W)	SPAZIERAV	0700	R	AC	100	$135,366	12,986	RECONSTRUCT SURFACE (AC)
SUNSET CANYON DR	WALNUT AV	END	SUNSETCYN	1700	R	AC	100	$123,526	12,986	RECONSTRUCT SURFACE (AC)

Street Name	Begin Location	End Location	Street ID	Section ID	FC	Surface	PCI	Cost	Rating	Treatment
TUFTS AV	KENNETH RD	BEL AIRE DR	TUFTSAV	0400	R	AC	100	$156,311	12,986	RECONSTRUCT SURFACE (AC)
TUJUNGA AV	5TH ST	6TH ST	TUJUNGAAV	0500	R	AC	100	$72,376	12,986	RECONSTRUCT SURFACE (AC)
TUJUNGA AV	GIBSON CT	CAMINO DE VILLAS	TUJUNGAAV	1200	R	AC	100	$142,430	12,986	RECONSTRUCT SURFACE (AC)
UCLAN DR	ANDOVER DR	KENNETH RD	UCLANDR	0100	R	AC	100	$150,250	12,986	RECONSTRUCT SURFACE (AC)
UCLAN DR	KENNETH RD	BEL AIRE DR	UCLANDR	0200	R	AC	100	$154,715	12,986	RECONSTRUCT SURFACE (AC)
VALLEY HEART DR	BEACHWOOD DR	MARIPOSA ST	VALLEYHRT	0500	R	AC	100	$152,032	12,986	RECONSTRUCT SURFACE (AC)
VERDUGO AV	LAKE ST	VARNEY ST	VERDUGOAV	3700	R	AC	100	$110,758	12,986	RECONSTRUCT SURFACE (AC)
VIA MONTANA	COUNTRY CLUB DR	CAMINO DE VILLAS	VIAMONTANA	0100	R	AC	100	$142,875	12,986	RECONSTRUCT SURFACE (AC)
WALNUT AV	SAN FERNANDO BLVD	PRIVATE	WALNUTAV	0100	R	AC	100	$124,749	12,986	RECONSTRUCT SURFACE (AC)
					Treatment Total			$6,839,482		
5TH ST	ANGELENO AV	OLIVE AV	5THST	0500	R	AC	77	$60	907,542	SEAL CRACKS
6TH ST	TUJUNGA AV	ANGELENO AV	6THST	0800	C	AC	87	$14	1,673,442	SEAL CRACKS
ALAMEDA AV	EVERGREEN ST	PASS AV	ALAMEDAAV	0100	A	AC	86	$61	1,024,115	SEAL CRACKS
ALAMEDA AV	KENWOOD ST	HOLLYWOOD WY	ALAMEDAAV	0400	A	AC	86	$72	1,024,115	SEAL CRACKS
ALAMEDA AV	CALIFORNIA ST	OLIVE AV	ALAMEDAAV	0900	A	AC	85	$61	1,022,138	SEAL CRACKS
ALAMEDA AV	BOB HOPE DR	NAOMI ST	ALAMEDAAV	1200	A	AC	87	$54	2,404,457	SEAL CRACKS
AVON ST	CLARK AV	MAGNOLIA BLVD	AVONST	0600	R	AC	87	$104	633,584	SEAL CRACKS
AVON ST	MAGNOLIA BLVD	CHANDLER BLVD	AVONST	0700	R	AC	87	$104	649,713	SEAL CRACKS
BEL AIRE DR	SANTA ANITA AV	VERDUGO AV	BELAIREDR	0500	C	AC	87	$13	1,673,442	SEAL CRACKS
BUENA VISTA ST	THORNTON AV	SAN FERNANDO BLVD	BUENAVISTA	1700	A	AC	87	$58	2,404,457	SEAL CRACKS
BUENA VISTA ST	SAN FERNANDO BLVD	W WINONA AV	BUENAVISTA	1800	MiA	AC/AC	88	$15	8,677,767	SEAL CRACKS
BURBANK BL	EVERGREEN ST	PASS AV	BURBANKBL	0400	A	AC	87	$35	2,404,457	SEAL CRACKS
BURBANK BL	MAPLE ST	KENWOOD ST	BURBANKBL	0600	A	AC	87	$21	2,404,457	SEAL CRACKS
BURBANK BL	KENWOOD ST	SCREENLAND DR	BURBANKBL	0700	A	AC	87	$23	2,404,457	SEAL CRACKS
BURBANK BL	SCREENLAND DR	EDISON BLVD	BURBANKBL	0800	A	AC	87	$22	2,404,457	SEAL CRACKS
BURBANK BL	HOLLYWOOD WY	AVON ST	BURBANKBL	1000	A	AC	87	$25	2,404,457	SEAL CRACKS
BURBANK BL	LIMA ST	CALIFORNIA ST	BURBANKBL	1200	A	AC	87	$23	2,404,457	SEAL CRACKS
BURBANK BL	CATALINA ST	WYOMING AV	BURBANKBL	1700	A	AC	86	$106	1,024,229	SEAL CRACKS
BURBANK BL	PARISH PL	ORCHARD DR	BURBANKBL	2500	A	AC	87	$21	2,404,457	SEAL CRACKS
BURBANK BL	VICTORY BLVD	VICTORY BLVD	BURBANKBL	3300	A	AC	86	$161	1,022,312	SEAL CRACKS
CALIFORNIA ST	RIVERSIDE DR	OLIVE AV	CALIFORNIA	0200	C	AC	87	$31	1,673,442	SEAL CRACKS
CAMBRIDGE DR	RICHARD ST	KENNETH RD	CAMBRIDGE	0500	C	AC	72	$51	557,648	SEAL CRACKS

Street Name	Begin Location	End Location	Street ID	Section ID	FC	Surface	PCI	Cost	Rating	Treatment
CHANDLER BL	PASS AV	MAPLE ST	CHANDLERBL	0500	C	AC	87	$12	1,673,442	SEAL CRACKS
CLARK AV	VALLEY ST	ROSE ST	CLARKAV	0500	C	AC/AC	88	$7	3,482,918	SEAL CRACKS
CLARK AV	CATALINA ST	FLORENCE ST	CLARKAV	2000	C	AC	87	$13	1,673,442	SEAL CRACKS
CLARK AV	KEYSTONE ST	LAMER ST	CLARKAV	2800	C	AC	89	$21	877,215	SEAL CRACKS
CLARK AV	LAMER ST	PARISH PL	CLARKAV	2900	C	AC	89	$19	853,930	SEAL CRACKS
CLYBOURN AV	ALLAN AV	OXNARD ST	CLYBOURNAV	2000	C	AC	87	$24	1,673,442	SEAL CRACKS
ELM CT	VARNEY ST	FLOWER ST	ELMCT	0200	R	AC	76	$29	877,146	SEAL CRACKS
EMPIRE AV	AVON ST	ONTARIO ST	EMPIREAV	0400	MiA	AC	87	$71	2,404,457	SEAL CRACKS
EMPIRE AV	CATALINA ST	NAOMI ST	EMPIREAV	0800	MiA	AC	87	$24	2,404,457	SEAL CRACKS
EMPIRE AV	NAOMI ST	FREDERIC ST	EMPIREAV	0900	MiA	AC	87	$24	2,404,457	SEAL CRACKS
EMPIRE AV	FREDERIC ST	BUENA VISTA ST	EMPIREAV	1000	MiA	AC	87	$29	2,404,457	SEAL CRACKS
EMPIRE AV	BRIGHTON ST	LINCOLN ST	EMPIREAV	1200	MiA	AC	87	$25	2,404,457	SEAL CRACKS
FAIRVIEW ST	WYOMING AV	JEFFRIES AV	FAIRVIEWST	1200	R	AC	87	$54	633,141	SEAL CRACKS
FRONT ST	MAGNOLIA BL	BURBANK BL	FRONTST	0300	C	AC	87	$76	1,673,442	SEAL CRACKS
GLENOAKS BL	VERDUGO AV	TUJUNGA AV	GLENOAKSBL	0300	A	AC	87	$28	2,404,457	SEAL CRACKS
GLENOAKS BL	OLIVE AV	ORANGE GROVE AV	GLENOAKSBL	0600	A	AC	87	$30	2,404,457	SEAL CRACKS
GLENOAKS BL	GRINNELL DR	FAIRMOUNT RD	GLENOAKSBL	1300	A	AC	87	$28	2,404,457	SEAL CRACKS
GLENOAKS BL	CORNELL DR	BETHANY RD	GLENOAKSBL	1700	A	AC	87	$26	2,404,457	SEAL CRACKS
GLENOAKS BL	GRISMER AV	KEELER ST	GLENOAKSBL	2700	A	AC	87	$32	2,404,457	SEAL CRACKS
GLENOAKS BL	WINONA AV	SPARKS ST	GLENOAKSBL	2900	A	AC	86	$35	1,021,229	SEAL CRACKS
GLENOAKS BL	REESE PL	ORCHARD DR	GLENOAKSBL	3100	A	AC	87	$26	2,404,457	SEAL CRACKS
GLENOAKS BL	PARISH PL	LAMER ST	GLENOAKSBL	3300	A	AC	85	$71	1,022,127	SEAL CRACKS
GLENOAKS BL	NAOMI ST	COHASSET ST	GLENOAKSBL	4100	A	AC	85	$71	1,022,127	SEAL CRACKS
HOLLYWOOD WY	OLIVE AV	RIVERSIDE DR	HOLLYWOOD	0100	A	AC	87	$28	2,404,457	SEAL CRACKS
IRVING DR	SCOTT RD	6TH ST	IRVINGDR	0200	R	AC	77	$68	912,363	SEAL CRACKS
JAMESTOWN RD	SCOTT RD	6TH ST	JAMESTOWN	0100	R	AC	76	$37	880,115	SEAL CRACKS
JEFFRIES AV	MAPLE ST	KENWOOD ST	JEFFRIESAV	0600	C	AC/AC	88	$5	5,342,666	SEAL CRACKS
JEFFRIES AV	FAIRVIEW ST	NIAGARA ST	JEFFRIESAV	1500	C	AC	87	$12	1,673,442	SEAL CRACKS
JEFFRIES AV	CATALINA ST	NAOMI ST	JEFFRIESAV	1700	C	AC	87	$13	1,673,442	SEAL CRACKS
KEELER ST	ELLIOTT DR	PEYTON AV	KEELERST	0300	R	AC	76	$49	879,974	SEAL CRACKS
KENNETH RD	MAGNOLIA BLVD	SAN JOSE AV	KENNETHRD	1300	MiA	AC	86	$29	1,024,392	SEAL CRACKS
KENNETH RD	IRVING DR	JAMESTOWN RD	KENNETHRD	3500	MiA	AC/AC	85	$28	1,584,453	SEAL CRACKS
KENNETH RD	JAMESTOWN RD	PRICE DR	KENNETHRD	3600	MiA	AC/AC	85	$30	1,584,453	SEAL CRACKS

Street Name	Begin Location	End Location	Street ID	Section ID	FC	Surface	PCI	Cost	Rating	Treatment
KENNETH RD	PRICE DR	BROWN DR	KENNETHRD	3700	MiA	AC/AC	85	$30	1,584,453	SEAL CRACKS
KENNETH RD	BROWN DR	MANSFIELD DR	KENNETHRD	3800	MiA	AC/AC	85	$62	1,584,453	SEAL CRACKS
KENNETH RD	MANSFIELD DR	JOLLEY DR	KENNETHRD	3900	MiA	AC/AC	85	$31	1,584,453	SEAL CRACKS
KENNETH RD	JOLLEY DR	SCOTT RD	KENNETHRD	4000	MiA	AC/AC	85	$25	1,584,453	SEAL CRACKS
KENNETH RD	SCOTT RD	PURVIS DR	KENNETHRD	4100	MiA	AC/AC	85	$19	1,584,453	SEAL CRACKS
KENNETH RD	PURVIS DR	PARISH PL	KENNETHRD	4200	MiA	AC/AC	85	$19	1,584,453	SEAL CRACKS
KENNETH RD	PARISH PL	LAMER ST	KENNETHRD	4300	MiA	AC/AC	85	$24	1,584,453	SEAL CRACKS
KENNETH RD	LAMER ST	KEYSTONE ST	KENNETHRD	4400	MiA	AC/AC	85	$31	1,584,453	SEAL CRACKS
KENNETH RD	KEYSTONE ST	MYERS ST	KENNETHRD	4500	MiA	AC/AC	85	$27	1,584,453	SEAL CRACKS
KENNETH RD	MYERS ST	LINCOLN ST	KENNETHRD	4600	MiA	AC/AC	85	$25	1,584,453	SEAL CRACKS
KENNETH RD	LINCOLN ST	BRIGHTON ST	KENNETHRD	4700	MiA	AC/AC	85	$25	1,584,453	SEAL CRACKS
KENNETH RD	BRIGHTON ST	BUENA VISTA ST	KENNETHRD	4800	MiA	AC/AC	85	$25	1,584,453	SEAL CRACKS
KENNETH RD	BUENA VISTA ST	FREDERIC ST	KENNETHRD	4900	MiA	AC/AC	85	$25	1,584,453	SEAL CRACKS
KENNETH RD	FREDERIC ST	NAOMI ST	KENNETHRD	5000	MiA	AC/AC	85	$27	1,584,453	SEAL CRACKS
KENNETH RD	NAOMI ST	GLENOAKS BL	KENNETHRD	5100	MiA	AC/AC	85	$17	1,584,453	SEAL CRACKS
LAKE ST	RAILROAD	218' S/O CHESTNUT ST	LAKEST	1600	R	AC	87	$10	668,207	SEAL CRACKS
LIMA ST	CLARK AV	MAGNOLIA BLVD	LIMAST	0400	R	AC	87	$110	666,759	SEAL CRACKS
MAGNOLIA BL	EVERGREEN ST	PASS AV	MAGNOLIABL	0400	A	AC	87	$24	2,404,457	SEAL CRACKS
MAGNOLIA BL	AVON ST	LIMA ST	MAGNOLIABL	1100	A	AC	87	$24	2,404,457	SEAL CRACKS
MAGNOLIA BL	ONTARIO ST	FAIRVIEW ST	MAGNOLIABL	1400	A	AC	87	$23	2,404,457	SEAL CRACKS
MAGNOLIA BL	PARISH PL	ORCHARD DR	MAGNOLIABL	2700	A	AC	86	$58	1,023,085	SEAL CRACKS
MAGNOLIA BL	SPARKS ST	BEACHWOOD DR	MAGNOLIABL	3000	A	AC	86	$55	1,023,726	SEAL CRACKS
MAGNOLIA BL	SHELTON ST	LOMITA ST	MAGNOLIABL	3400	A	AC	87	$24	2,404,457	SEAL CRACKS
MARIPOSA ST	VALLEY HEART DR	MORNINGSIDE DR	MARIPOSAST	0100	R	AC	87	$11	651,264	SEAL CRACKS
MARIPOSA ST	ALAMEDA AV	OAK ST	MARIPOSAST	0500	R	AC	87	$101	648,549	SEAL CRACKS
MYSTIC VIEW PL	HAVEN WY	END	MYSTICVIEW	0100	R	AC	76	$98	878,843	SEAL CRACKS
NAOMI ST	VERDUGO AV	CLARK AV	NAOMIST	0400	R	AC	87	$107	651,445	SEAL CRACKS
OAK ST	SCREENLAND DR	HOLLYWOOD WY	OAKST	0500	C	AC	73	$57	582,470	SEAL CRACKS
OAK ST	REESE PL	SPARKS ST	OAKST	2500	C	AC	87	$12	1,673,442	SEAL CRACKS
OAK ST	BEACHWOOD DR	GRIFFITH PARK DR	OAKST	2700	C	AC	87	$12	1,673,442	SEAL CRACKS
OAK ST	LOMITA ST	GLENWOOD PL	OAKST	3100	C	AC	72	$63	558,357	SEAL CRACKS
OLIVE AV	ALAMEDA AV	NIAGARA ST	OLIVEAV	1200	A	AC	86	$98	1,023,621	SEAL CRACKS
OLIVE AV	FLORENCE ST	NAOMI ST	OLIVEAV	1500	A	AC	85	$67	1,022,127	SEAL CRACKS

Street Name	Begin Location	End Location	Street ID	Section ID	FC	Surface	PCI	Cost	Rating	Treatment
OLIVE AV	NAOMI ST	FREDERIC ST	OLIVEAV	1600	A	AC	86	$68	1,021,131	SEAL CRACKS
OLIVE AV	FREDERIC ST	BUENA VISTA ST	OLIVEAV	1700	A	AC	86	$59	1,023,621	SEAL CRACKS
OLIVE AV	BRIGHTON ST	LINCOLN ST	OLIVEAV	1900	A	AC	86	$68	1,023,621	SEAL CRACKS
OLIVE AV	LINCOLN ST	MYERS ST	OLIVEAV	2000	A	AC	86	$61	1,024,450	SEAL CRACKS
OLIVE AV	MYERS ST	KEYSTONE ST	OLIVEAV	2100	A	AC	86	$61	1,024,106	SEAL CRACKS
OLIVE AV	KEYSTONE ST	LAMER ST	OLIVEAV	2200	A	AC	86	$63	1,023,621	SEAL CRACKS
OLIVE AV	PARISH PL	ORCHARD DR	OLIVEAV	2400	A	AC	86	$59	1,024,450	SEAL CRACKS
OLIVE AV	ORCHARD DR	REESE PL	OLIVEAV	2500	A	AC	86	$61	1,024,450	SEAL CRACKS
OLIVE AV	SPARKS ST	BEACHWOOD DR	OLIVEAV	2700	A	AC	86	$62	1,024,106	SEAL CRACKS
OLIVE AV	LAKE ST	OVERPASS	OLIVEAV	3300	A	AC	87	$56	2,404,457	SEAL CRACKS
OLIVE AV	GLENOAKS BLVD	5TH ST	OLIVEAV	3800	MiA	AC	87	$35	2,404,457	SEAL CRACKS
OLIVE AV	7TH ST	KENNETH RD	OLIVEAV	4100	MiA	AC	85	$89	1,022,127	SEAL CRACKS
OLIVE AV	KENNETH RD	9TH ST	OLIVEAV	4200	MiA	AC	86	$87	1,022,974	SEAL CRACKS
ONTARIO ST	MAGNOLIA BLVD	CHANDLER BLVD	ONTARIOST	0400	R	AC	76	$207	880,399	SEAL CRACKS
ONTARIO ST	JEFFRIES AV	VICTORY BLVD	ONTARIOST	0800	R	AC	76	$218	879,974	SEAL CRACKS
PACIFIC AV	KEYSTONE ST	LAMER ST	PACIFICAV	2200	R	AC	76	$56	649,946	SEAL CRACKS
PACIFIC AV	PARISH PL	ORCHARD DR	PACIFICAV	2400	R	AC	75	$60	634,702	SEAL CRACKS
PARISH PL	OLIVE AV	VERDUGO AV	PARISHPL	0500	R	AC	87	$35	635,052	SEAL CRACKS
PARKSIDE AV	KEYSTONE ST	LAMER ST	PARKSIDEAV	0200	R	AC	76	$40	876,725	SEAL CRACKS
PARKSIDE AV	LAMER ST	PARISH PL	PARKSIDEAV	0300	R	AC	76	$89	650,335	SEAL CRACKS
PASS AV	ALAMEDA AV	VENTURA FRWY	PASSAV	0500	MiA	AC	87	$21	2,404,457	SEAL CRACKS
PASS AV	HATTERAS ST	ALLAN AV	PASSAV	1600	C	AC	87	$23	1,673,442	SEAL CRACKS
PROVIDENCIA AV	GLENOAKS BL (W)	6TH ST	PROVIDENCI	0800	C	AC/AC	75	$182	600,891	SEAL CRACKS
RIVERSIDE DR	MAPLE ST	KENWOOD ST	RIVERSIDE	0600	MiA	AC	87	$24	2,404,457	SEAL CRACKS
SCOTT RD	TULARE AVE	6TH ST	SCOTTRD	1100	C	AC/AC	84	$25	1,075,548	SEAL CRACKS
SCOTT RD	6TH ST	REESE PL	SCOTTRD	1200	C	AC/AC	84	$39	1,075,548	SEAL CRACKS
SCOTT RD	REESE PL	ORCHARD DR	SCOTTRD	1300	C	AC/AC	84	$21	1,075,548	SEAL CRACKS
SCOTT RD	ORCHARD RD	KENNETH RD	SCOTTRD	1400	C	AC/AC	84	$45	1,075,548	SEAL CRACKS
SCOTT RD	KENNETH RD	JOLLEY DR	SCOTTRD	1500	C	AC/AC	84	$39	1,075,548	SEAL CRACKS
SCOTT RD	JOLLEY DR	HAROLD CR	SCOTTRD	1600	C	AC/AC	84	$21	1,075,548	SEAL CRACKS
SCOTT RD	HAROLD CR	HAVEN WY	SCOTTRD	1700	C	AC/AC	84	$19	1,075,548	SEAL CRACKS
SCOTT RD	HAVEN WY	LAMER ST	SCOTTRD	1800	C	AC/AC	84	$62	1,075,548	SEAL CRACKS
SAN FERNANDO BL	VALENCIA AV	ELMWOOD AV	SNFRNANDO	0300	A	AC	86	$65	1,023,674	SEAL CRACKS

Street Name	Begin Location	End Location	Street ID	Section ID	FC	Surface	PCI	Cost	Rating	Treatment
SAN FERNANDO BL	BURBANK BLVD	WALNUT AV	SNFRNANDO	1600	A	AC	87	$34	2,404,457	SEAL CRACKS
SAN FERNANDO BL (E)	WINONA AV	PRIVATE	SNFRNANDOE	0200	R	AC	87	$42	636,058	SEAL CRACKS
SUNSET CANYON DR	ALAMEDA AV	ELMWOOD AV	SUNSETCYN	0100	C	AC/AC	84	$42	1,083,138	SEAL CRACKS
SUNSET CANYON DR	ELMWOOD AV	PROVIDENCIA AV	SUNSETCYN	0200	C	AC/AC	84	$51	1,083,138	SEAL CRACKS
SUNSET CANYON DR	PROVIDENCIA AV	SANTA ANITA AV	SUNSETCYN	0300	C	AC/AC	84	$31	1,083,138	SEAL CRACKS
THORNTON AV	HOLLYWOOD WY	ONTARIO ST	THORNTONAV	0100	C	AC/AC	84	$145	1,066,179	SEAL CRACKS
THORNTON AV	ONTARIO ST	FAIRVIEW ST	THORNTONAV	0200	C	AC/AC	84	$36	1,066,179	SEAL CRACKS
THORNTON AV	FAIRVIEW ST	NIAGARA ST	THORNTONAV	0300	C	AC/AC	84	$39	1,066,179	SEAL CRACKS
THORNTON AV	NIAGARA ST	CATALINA ST	THORNTONAV	0400	C	AC/AC	84	$38	1,066,179	SEAL CRACKS
THORNTON AV	CATALINA ST	NAOMI ST	THORNTONAV	0500	C	AC/AC	84	$38	1,066,179	SEAL CRACKS
TULARE AV	BUENA VISTA ST	BRIGHTON ST	TULAREAV	0500	C	AC/AC	84	$25	1,077,538	SEAL CRACKS
TULARE AV	BRIGHTON ST	LINCOLN ST	TULAREAV	0600	C	AC/AC	84	$25	1,077,538	SEAL CRACKS
TULARE AV	LINCOLN ST	MYERS ST	TULAREAV	0700	C	AC/AC	84	$25	1,077,538	SEAL CRACKS
TULARE AV	MYERS ST	KEYSTONE ST	TULAREAV	0800	C	AC/AC	84	$16	1,077,538	SEAL CRACKS
TULARE AV	KEYSTONE ST	LAMER ST	TULAREAV	0900	C	AC/AC	84	$28	1,077,538	SEAL CRACKS
TULARE AV	LLAMER ST	PARISH P	TULAREAV	1000	C	AC/AC	84	$25	1,077,538	SEAL CRACKS
TULARE AV	PARISH PL	ORCHARD DR	TULAREAV	1100	C	AC/AC	84	$20	1,077,538	SEAL CRACKS
TULARE AV	ORCHARD DR	REESE PL	TULAREAV	1200	C	AC/AC	84	$21	1,077,538	SEAL CRACKS
TULARE AV	REESE PL	SPARKS ST	TULAREAV	1300	C	AC/AC	84	$22	1,077,538	SEAL CRACKS
TULARE AV	SPARKS ST	SCOTT RD	TULAREAV	1400	C	AC/AC	84	$16	1,077,538	SEAL CRACKS
VALLEY ST	EDISON BLVD	JEFFRIES AV	VALLEYST	1000	R	AC	76	$102	875,032	SEAL CRACKS
VERDUGO AV	1ST ST	SAN FERNANDO BLVD	VERDUGOAV	4100	C	AC	72	$180	560,927	SEAL CRACKS
VERDUGO AV	SAN FERNANDO BLVD	3RD ST	VERDUGOAV	4200	C	AC	73	$181	584,982	SEAL CRACKS
VERDUGO AV	BEL AIRE DR	SUNSET CANYON DR	VERDUGOAV	5000	C	AC	87	$55	1,673,442	SEAL CRACKS
VERDUGO DR	PROVIDENCIA AV	SANTA ANITA AV	VERDUGODR	0100	C	AC/AC	84	$37	1,079,563	SEAL CRACKS
VERDUGO DR	SANTA ANITA AV	VERDUGO AV	VERDUGODR	0200	C	AC/AC	84	$38	1,079,563	SEAL CRACKS
VICTORY BL	ISABEL ST	CHESTNUT ST	VICTORYBL	3500	A	AC/AC	84	$71	1,549,267	SEAL CRACKS
VICTORY BL	CHESTNUT ST	CHANDLER BLVD	VICTORYBL	3600	A	AC/AC	84	$83	1,549,267	SEAL CRACKS
VICTORY BL	CHANDLER BLVD	CYPRESS AV	VICTORYBL	3700	A	AC/AC	84	$103	1,549,267	SEAL CRACKS
VICTORY BL	CYPRESS AV	MAGNOLIA BLVD	VICTORYBL	3800	A	AC/AC	84	$107	1,549,267	SEAL CRACKS
VICTORY BL	MAGNOLIA BLVD	PALM AV	VICTORYBL	3900	A	AC/AC	84	$103	1,549,267	SEAL CRACKS
VICTORY BL	PALM AV	ORANGE GROVE AV	VICTORYBL	4000	A	AC/AC	84	$54	1,549,267	SEAL CRACKS
VICTORY BL	ORANGE GROVE AV	OLIVE AV	VICTORYBL	4100	A	AC/AC	84	$78	1,561,634	SEAL CRACKS

Street Name	Begin Location	End Location	Street ID	Section ID	FC	Surface	PCI	Cost	Rating	Treatment
VICTORY BL	OLIVE AV	TUJUNGA AV	VICTORYBL	4200	A	AC/AC	84	$138	1,561,634	SEAL CRACKS
VICTORY BL	TUJUNGA AV	VERDUGO AV	VICTORYBL	4300	A	AC/AC	84	$40	1,561,634	SEAL CRACKS
WALNUT AV	KENNETH RD	BEL AIRE DR	WALNUTAV	0500	C	AC	89	$71	879,844	SEAL CRACKS
WHITNALL HWY	VERDUGO AV	CLARK AV	WHITNALL	0500	R	AC	87	$94	649,713	SEAL CRACKS
					Treatment Total			$7,949		
ALLEY E/O VICTORY BL	VICTORY BLVD	ORANGE GROVE AV	AE-VICTORY	0300	O	AC	73	$621	92,717	DEEP PATCH
ALLEY E/O VICTORY BL	ELM AV	SPAZIER AV	AE-VICTORY	1000	O	AC	61	$1,065	35,669	DEEP PATCH
ALLEY N/O CEDAR AV	6TH ST	PROVIDENCIA AV	AN-CEDARAV	0200	O	AC	74	$545	92,211	DEEP PATCH
ALLEY N/O LELAND WY	LELAND WY	ALLEY W/O SAN FERNAN	AN-LELAND	0100	O	AC	61	$517	34,999	DEEP PATCH
ALLEY N/O OLIVE AV	BONNYWOOD PL	1ST ST	AN-OLIVEAV	3000	O	AC	74	$348	92,408	DEEP PATCH
ALLEY N/O PROVIDENCIA	ALLEY E/O SAN FERNAN	3RD ST	AN-PRVIDNC	0300	O	AC	61	$1,070	33,917	DEEP PATCH
ALLEY N/O TUJUNGA AV	GLENOAKS BLVD	5TH ST	AN-TUJUNGA	0200	O	AC	73	$479	92,722	DEEP PATCH
ALLEY N/O VICTORY BL	BUENA VISTA ST	BRIGHTON ST	AN-VICTORY	1000	O	AC	61	$1,150	33,914	DEEP PATCH
ALLEY N/O VICTORY BL	BEACHWOOD DR	GRIFFITH PARK DR	AN-VICTORY	1700	O	AC	61	$924	36,141	DEEP PATCH
ALLEY N/O WINONA ST	CALIFORNIA ST	ONTARIO ST	AN-WINONA	0200	O	AC	61	$999	33,917	DEEP PATCH
ALLEY S/O MAGNOLIA BL	HOLLYWOOD WY	CORDOVA ST	AS-MAGNOLI	1100	O	AC	73	$260	114,154	DEEP PATCH
ALLEY S/O MC FARLANE	ROSE ST	ALLEY W/O PASS AV	AS-MCFARLA	0100	O	AC	74	$619	92,205	DEEP PATCH
ALLEY S/O VICTORY BL	CLYBOURN AV	MANNING AV	AS-VICTORY	0100	O	AC	74	$347	107,786	DEEP PATCH
ALLEY S/O VICTORY BL	MANNING AV	VALLEY ST	AS-VICTORY	0200	O	AC	70	$376	114,270	DEEP PATCH
ALLEY S/O VICTORY BL	FAIRVIEW ST	NIAGARA ST	AS-VICTORY	1600	O	AC	73	$374	106,669	DEEP PATCH
ALLEY W/O VICTORY PL	EMPIRE AV	WILSON AV	AW-VCTORYP	0200	O	AC	70	$725	108,512	DEEP PATCH
					Treatment Total			$10,419		
					Year 2022 Total			$7,884,426		

Street Name	Begin Location	End Location	Street ID	Section ID	FC	Surface	PCI	Cost	Rating	Treatment
Year: 2023										
JEFFRIES AV	BUENA VISTA ST	BRIGHTON ST	JEFFRIESAV	2000	R	AC/AC	100	$28,931	16,565	THIN ARHM OVERLAY, LEVELING COURSE AND BASE REPAIR
					Treatment Total			$28,931		
ALAMEDA AV	SUNSET CANYON DR	WATSON ST	ALAMEDAAV	3700	R	AC	78	$4,895	33,323	REAS AND CRACK SEAL
ALAMEDA AV	WATSON ST	CHILTON DR	ALAMEDAAV	3800	R	AC	78	$5,463	33,323	REAS AND CRACK SEAL
ALAMEDA AV	CHILTON DR	BELLEVUE DR	ALAMEDAAV	3900	R	AC	78	$5,447	33,323	REAS AND CRACK SEAL
ALAMEDA AV	BELLEVUE DR	BEL AIRE DR	ALAMEDAAV	4000	R	AC	78	$4,768	33,323	REAS AND CRACK SEAL
HOWARD CT	END	VIEWCREST DR	HOWARDCT	0100	R	AC	78	$1,655	25,206	REAS AND CRACK SEAL
LINCOLN ST	JEFFRIES AV	KITTRIDGE ST	LINCOLNST	0900	R	AC	79	$14,053	25,361	REAS AND CRACK SEAL
MONTEREY AV	LAMER ST	PARISH PL	MONTEREYAV	1300	R	AC	78	$5,275	25,345	REAS AND CRACK SEAL
ROSE ST	MAGNOLIA BLVD	CHANDLER BLVD	ROSEST	1100	R	AC	78	$21,166	33,238	REAS AND CRACK SEAL
SHELTON ST	S END	ALAMEDA AV	SHELTONST	0100	R	AC	78	$6,566	25,195	REAS AND CRACK SEAL
VIEWCREST DR	END	REYNOLDS DR	VIEWCREST	0100	R	AC	78	$3,395	25,206	REAS AND CRACK SEAL
					Treatment Total			$72,683		
5TH ST	VALENCIA AV	ELMWOOD AV	5THST	0100	R	AC/AC	90	$5,404	22,921	REAS
5TH ST	ELMWOOD AV	CEDAR AV	5THST	0200	R	AC/AC	90	$5,513	22,921	REAS
BROWN DR	JOLLEY DR	KENNETH RD	BROWNDR	0600	R	AC/AC	90	$11,196	22,871	REAS
BRUCE LN	END	ALAMEDA AV	BRUCELN	0100	R	AC/AC	90	$2,967	22,733	REAS
CEDAR AV	CHANNEL	LAKE ST	CEDARAV	0300	R	AC/AC	90	$2,650	22,899	REAS
DARTMOUTH RD	GLENOAKS BL	5TH ST	DARTMOUTH	0100	R	AC/AC	90	$8,244	22,694	REAS
ELM AV	VICTORY BLVD	CHANNEL	ELMAV	0300	R	AC/AC	90	$4,130	22,810	REAS
ELM CT	LAKE ST	MOSS ST	ELMCT	0100	R	AC/AC	90	$2,985	22,822	REAS
ELMWOOD AV	5TH ST	6TH ST	ELMWOODAV	0700	R	AC/AC	95	$8,447	29,021	REAS
ETON DR	KAREN ST	RICHARD ST	ETONDR	0500	R	AC/AC	90	$3,871	22,727	REAS
FLOWER ST	ALAMEDA AV	VALENCIA AV	FLOWERST	0500	R	AC/AC	90	$4,662	23,139	REAS
FLOWER ST	VALENCIA AV	ASH AV	FLOWERST	0600	R	AC/AC	90	$4,848	23,139	REAS
FLOWER ST	VERDUGO AV	OVERPASS	FLOWERST	0900	R	AC/AC	90	$19,758	22,810	REAS
GIBSON CT	TUJUNGA AV	END	GIBSONCT	0100	R	AC/AC	90	$5,439	22,771	REAS
GRAHAM PL	END	CITY LIMIT	GRAHAMPL	0100	R	AC/AC	90	$7,645	22,804	REAS

Street Name	Begin Location	End Location	Street ID	Section ID	FC	Surface	PCI	Cost	Rating	Treatment
GROTON DR	KENNETH RD	HILTON DR	GROTONDR	0400	R	AC/AC	90	$8,030	22,688	REAS
GROTON DR	HILTON DR	STEPHEN RD	GROTONDR	0500	R	AC/AC	90	$3,475	22,696	REAS
GROTON DR	STEPHEN RD	HAMLINE PL	GROTONDR	0600	R	AC/AC	90	$17,652	22,696	REAS
HAMLINE PL	END	GROTON DR	HAMLINEPL	0100	R	AC/AC	90	$5,718	22,688	REAS
HAVEN WY	LAMER ST	PARISH PL	HAVENWY	0100	R	AC/AC	90	$3,328	22,871	REAS
HAVEN WY	PARISH PL	SCOTT RD	HAVENWY	0200	R	AC/AC	90	$3,754	22,871	REAS
HAVEN WY	SCOTT RD	AMIGOS DR	HAVENWY	0300	R	AC/AC	90	$7,059	22,871	REAS
IKEA WY	SANTA ANITA AV	VERDUGO AV	IKEAWY	0200	R	AC/AC	90	$9,132	22,804	REAS
JAMESTOWN RD	JOLLEY DR	KENNETH RD	JAMESTOWN	0200	R	AC/AC	90	$12,455	22,871	REAS
JOLLEY DR	JAMESTOWN RD	PRICE DR	JOLLEYDR	0700	R	AC/AC	90	$4,595	22,871	REAS
JOLLEY DR	PRICE DR	BROWN DR	JOLLEYDR	0800	R	AC/AC	90	$4,300	22,871	REAS
JOLLEY DR	KENNETH RD	SCOTT RD	JOLLEYDR	1000	R	AC/AC	90	$9,224	22,871	REAS
KAREN ST	CAMBRIDGE DR	ETON DR	KARENST	0100	R	AC/AC	90	$11,517	22,727	REAS
KAREN ST	ETON DR	STANFORD RD	KARENST	0200	R	AC/AC	90	$5,884	22,727	REAS
KEYSTONE ST	TULARE AV	KENNETH RD	KEYSTONEST	1700	R	AC/AC	90	$20,318	22,871	REAS
KINGSWAY DR	KENNETH RD	END	KINGSWAYDR	0100	R	AC/AC	90	$6,893	22,871	REAS
LAKE ST	SPAZIER AV	ALAMEDA AV	LAKEST	0400	R	AC/AC	90	$5,447	22,883	REAS
LINCOLN ST	GLENOAKS BLVD	KENNETH RD	LINCOLNST	2000	R	AC/AC	90	$13,645	22,871	REAS
LINCOLN ST	KENNETH RD	SCOTT RD	LINCOLNST	2100	R	AC/AC	90	$19,905	22,871	REAS
MANSFIELD DR	KENNETH RD	END	MANSFIELD	0100	R	AC/AC	90	$4,968	22,861	REAS
MANSFIELD DR	BROWN DR	KENNETH RD	MANSFIELD	0200	R	AC/AC	90	$13,054	22,871	REAS
MOSS ST	LINDEN CT	LINDEN AV	MOSSST	0100	R	AC/AC	90	$3,453	22,822	REAS
MOSS ST	LINDEN AV	ELM CT	MOSSST	0200	R	AC/AC	90	$3,731	22,822	REAS
MOSS ST	ELM CT	SPAZIER AV	MOSSST	0300	R	AC/AC	90	$4,166	22,822	REAS
MOSS ST	VALENCIA AV	ASH AV	MOSSST	0400	R	AC/AC	90	$4,033	22,822	REAS
MYERS ST	GLENOAKS BLVD	KENNETH RD	MYERSST	1200	R	AC/AC	90	$16,364	22,871	REAS
MYERS ST	KENNETH RD	SCOTT RD	MYERSST	1300	R	AC/AC	90	$19,067	22,871	REAS
NIAGARA ST	ALAMEDA AV	OLIVE AV	NIAGARAST	0300	R	AC/AC	90	$3,493	22,826	REAS
OMER LN	END	ALAMEDA AV	OMERLN	0100	R	AC/AC	90	$2,958	22,733	REAS
PARISH PL	HAVEN WY	END	PARISHPL	2200	R	AC/AC	90	$1,671	22,871	REAS
PROSPECT AV	END	SAN FERNANDO BLVD	PROSPECTAV	0100	R	AC/AC	90	$9,266	22,804	REAS
PASEO REDONDO	LA RAMBLA	VIA ALTA	PSOREDONDO	0300	R	AC/AC	90	$11,763	22,777	REAS
PURVIS DR	END	KENNETH RD	PURVISDR	0100	R	AC/AC	90	$1,914	22,871	REAS

Street Name	Begin Location	End Location	Street ID	Section ID	FC	Surface	PCI	Cost	Rating	Treatment
RICHARD ST	CAMBRIDGE DR	ETON DR	RICHARDST	0100	R	AC/AC	90	$11,767	22,727	REAS
RICHARD ST	ETON DR	STANFORD RD	RICHARDST	0200	R	AC/AC	90	$6,365	22,727	REAS
SANTA ANITA AV	BONNYWOOD PL	1ST ST	SANTAANITA	0200	R	AC/AC	90	$4,511	22,907	REAS
SANTA ANITA AV	1ST ST	SAN FERNANDO BLVD	SANTAANITA	0300	R	AC/AC	90	$8,049	22,899	REAS
SCOTT RD	LAMER ST	KEYSTONE ST	SCOTTRD	1900	R	AC/AC	90	$4,379	22,909	REAS
SCOTT RD	KEYSTONE ST	LINCOLN ST	SCOTTRD	2000	R	AC/AC	90	$8,631	22,909	REAS
SCOTT RD	LINCOLN ST	BUENA VISTA ST	SCOTTRD	2100	R	AC/AC	90	$8,842	22,909	REAS
SPAZIER AV	VICTORY BLVD	CHANNEL	SPAZIERAV	0300	R	AC/AC	90	$3,730	22,810	REAS
SPAZIER AV	CHANNEL	LAKE ST	SPAZIERAV	0400	R	AC/AC	90	$8,319	22,822	REAS
SPAZIER AV	LAKE ST	MOSS ST	SPAZIERAV	0500	R	AC/AC	90	$2,622	22,822	REAS
STEPHEN RD	KENNETH RD	GROTON DR	STEPHENRD	0200	R	AC/AC	90	$14,700	22,727	REAS
THURBER PL	VIA LA PAZ	VIA ALTA	THURBERPL	0200	R	AC/AC	90	$4,990	22,777	REAS
THURBER PL	VIA ALTA	END	THURBERPL	0300	R	AC/AC	90	$2,081	22,777	REAS
TUJUNGA AV	VICTORY BLVD	LAKE ST	TUJUNGAAV	0100	R	AC/AC	90	$19,644	23,135	REAS
VALENCIA AV	VICTORY BLVD	CHANNEL	VALENCIAAV	0200	R	AC/AC	90	$5,790	22,810	REAS
VALENCIA AV	LAKE ST	MOSS ST	VALENCIAAV	0300	R	AC/AC	90	$2,273	22,822	REAS
VALENCIA AV	GLENOAKS BL (E)	6TH ST	VALENCIAAV	0600	R	AC/AC	95	$16,014	29,021	REAS
VERDUGO AV	FLOWER ST	RAILROAD	VERDUGOAV	3900	R	AC/AC	95	$3,023	26,477	REAS
VIA ALTA	THURBER PL	PASEO REDONDO	VIAALTA	0100	R	AC/AC	90	$6,377	22,777	REAS
VICTORIA PL	AMBER LN	END	VICTORIAPL	0100	R	AC/AC	90	$6,339	22,765	REAS
					Treatment Total			$518,437		
KENNETH RD	IRVING DR	JAMESTOWN RD	KENNETHRD	3500	MiA	AC/AC	90	$6,575	30,673	MICROSURFACING
KENNETH RD	JAMESTOWN RD	PRICE DR	KENNETHRD	3600	MiA	AC/AC	90	$7,046	30,673	MICROSURFACING
KENNETH RD	PRICE DR	BROWN DR	KENNETHRD	3700	MiA	AC/AC	90	$7,046	30,673	MICROSURFACING
KENNETH RD	BROWN DR	MANSFIELD DR	KENNETHRD	3800	MiA	AC/AC	90	$14,577	30,673	MICROSURFACING
KENNETH RD	MANSFIELD DR	JOLLEY DR	KENNETHRD	3900	MiA	AC/AC	90	$7,146	30,673	MICROSURFACING
KENNETH RD	JOLLEY DR	SCOTT RD	KENNETHRD	4000	MiA	AC/AC	90	$5,847	30,673	MICROSURFACING
KENNETH RD	SCOTT RD	PURVIS DR	KENNETHRD	4100	MiA	AC/AC	90	$4,304	30,673	MICROSURFACING
KENNETH RD	PURVIS DR	PARISH PL	KENNETHRD	4200	MiA	AC/AC	90	$4,304	30,673	MICROSURFACING
KENNETH RD	PARISH PL	LAMER ST	KENNETHRD	4300	MiA	AC/AC	90	$5,688	30,673	MICROSURFACING
KENNETH RD	LAMER ST	KEYSTONE ST	KENNETHRD	4400	MiA	AC/AC	90	$7,220	30,673	MICROSURFACING
KENNETH RD	KEYSTONE ST	MYERS ST	KENNETHRD	4500	MiA	AC/AC	90	$6,271	30,673	MICROSURFACING

Street Name	Begin Location	End Location	Street ID	Section ID	FC	Surface	PCI	Cost	Rating	Treatment
KENNETH RD	MYERS ST	LINCOLN ST	KENNETHRD	4600	MiA	AC/AC	90	$5,723	30,673	MICROSURFACING
KENNETH RD	LINCOLN ST	BRIGHTON ST	KENNETHRD	4700	MiA	AC/AC	90	$5,907	30,673	MICROSURFACING
KENNETH RD	BRIGHTON ST	BUENA VISTA ST	KENNETHRD	4800	MiA	AC/AC	90	$5,744	30,673	MICROSURFACING
KENNETH RD	BUENA VISTA ST	FREDERIC ST	KENNETHRD	4900	MiA	AC/AC	90	$5,878	30,673	MICROSURFACING
KENNETH RD	FREDERIC ST	NAOMI ST	KENNETHRD	5000	MiA	AC/AC	90	$6,260	30,673	MICROSURFACING
KENNETH RD	NAOMI ST	GLENOAKS BL	KENNETHRD	5100	MiA	AC/AC	90	$3,872	30,673	MICROSURFACING
SCOTT RD	TULARE AVE	6TH ST	SCOTTRD	1100	C	AC/AC	90	$4,999	24,394	MICROSURFACING
SCOTT RD	6TH ST	REESE PL	SCOTTRD	1200	C	AC/AC	90	$7,814	24,394	MICROSURFACING
SCOTT RD	REESE PL	ORCHARD DR	SCOTTRD	1300	C	AC/AC	90	$4,138	24,394	MICROSURFACING
SCOTT RD	ORCHARD RD	KENNETH RD	SCOTTRD	1400	C	AC/AC	90	$9,135	24,394	MICROSURFACING
SCOTT RD	KENNETH RD	JOLLEY DR	SCOTTRD	1500	C	AC/AC	90	$7,831	24,394	MICROSURFACING
SCOTT RD	JOLLEY DR	HAROLD CR	SCOTTRD	1600	C	AC/AC	90	$4,250	24,394	MICROSURFACING
SCOTT RD	HAROLD CR	HAVEN WY	SCOTTRD	1700	C	AC/AC	90	$3,741	24,394	MICROSURFACING
SCOTT RD	HAVEN WY	LAMER ST	SCOTTRD	1800	C	AC/AC	90	$12,509	24,394	MICROSURFACING
SUNSET CANYON DR	ALAMEDA AV	ELMWOOD AV	SUNSETCYN	0100	C	AC/AC	90	$8,592	24,245	MICROSURFACING
SUNSET CANYON DR	ELMWOOD AV	PROVIDENCIA AV	SUNSETCYN	0200	C	AC/AC	90	$10,539	24,245	MICROSURFACING
SUNSET CANYON DR	PROVIDENCIA AV	SANTA ANITA AV	SUNSETCYN	0300	C	AC/AC	90	$6,295	24,245	MICROSURFACING
THORNTON AV	HOLLYWOOD WY	ONTARIO ST	THORNTONAV	0100	C	AC/AC	90	$29,018	24,589	MICROSURFACING
THORNTON AV	ONTARIO ST	FAIRVIEW ST	THORNTONAV	0200	C	AC/AC	90	$7,100	24,589	MICROSURFACING
THORNTON AV	FAIRVIEW ST	NIAGARA ST	THORNTONAV	0300	C	AC/AC	90	$7,638	24,589	MICROSURFACING
THORNTON AV	NIAGARA ST	CATALINA ST	THORNTONAV	0400	C	AC/AC	90	$7,594	24,589	MICROSURFACING
THORNTON AV	CATALINA ST	NAOMI ST	THORNTONAV	0500	C	AC/AC	90	$7,599	24,589	MICROSURFACING
TULARE AV	BUENA VISTA ST	BRIGHTON ST	TULAREAV	0500	C	AC/AC	90	$4,952	24,355	MICROSURFACING
TULARE AV	BRIGHTON ST	LINCOLN ST	TULAREAV	0600	C	AC/AC	90	$4,959	24,355	MICROSURFACING
TULARE AV	LINCOLN ST	MYERS ST	TULAREAV	0700	C	AC/AC	90	$4,987	24,355	MICROSURFACING
TULARE AV	MYERS ST	KEYSTONE ST	TULAREAV	0800	C	AC/AC	90	$3,164	24,355	MICROSURFACING
TULARE AV	KEYSTONE ST	LAMER ST	TULAREAV	0900	C	AC/AC	90	$5,616	24,355	MICROSURFACING
TULARE AV	LLAMER ST	PARISH P	TULAREAV	1000	C	AC/AC	90	$4,975	24,355	MICROSURFACING
TULARE AV	PARISH PL	ORCHARD DR	TULAREAV	1100	C	AC/AC	90	$4,044	24,355	MICROSURFACING
TULARE AV	ORCHARD DR	REESE PL	TULAREAV	1200	C	AC/AC	90	$4,239	24,355	MICROSURFACING
TULARE AV	REESE PL	SPARKS ST	TULAREAV	1300	C	AC/AC	90	$4,483	24,355	MICROSURFACING
TULARE AV	SPARKS ST	SCOTT RD	TULAREAV	1400	C	AC/AC	90	$3,265	24,355	MICROSURFACING
VERDUGO DR	PROVIDENCIA AV	SANTA ANITA AV	VERDUGODR	0100	C	AC/AC	90	$7,428	24,315	MICROSURFACING

Street Name	Begin Location	End Location	Street ID	Section ID	FC	Surface	PCI	Cost	Rating	Treatment
VERDUGO DR	SANTA ANITA AV	VERDUGO AV	VERDUGODR	0200	C	AC/AC	90	$7,726	24,315	MICROSURFACING
VICTORY BL	ISABEL ST	CHESTNUT ST	VICTORYBL	3500	A	AC/AC	90	$16,017	31,231	MICROSURFACING
VICTORY BL	CHESTNUT ST	CHANDLER BLVD	VICTORYBL	3600	A	AC/AC	90	$18,746	31,231	MICROSURFACING
VICTORY BL	CHANDLER BLVD	CYPRESS AV	VICTORYBL	3700	A	AC/AC	90	$23,160	31,231	MICROSURFACING
VICTORY BL	CYPRESS AV	MAGNOLIA BLVD	VICTORYBL	3800	A	AC/AC	90	$24,057	31,231	MICROSURFACING
VICTORY BL	MAGNOLIA BLVD	PALM AV	VICTORYBL	3900	A	AC/AC	90	$23,190	31,231	MICROSURFACING
VICTORY BL	PALM AV	ORANGE GROVE AV	VICTORYBL	4000	A	AC/AC	90	$12,226	31,231	MICROSURFACING
VICTORY BL	ORANGE GROVE AV	OLIVE AV	VICTORYBL	4100	A	AC/AC	90	$17,924	31,026	MICROSURFACING
VICTORY BL	OLIVE AV	TUJUNGA AV	VICTORYBL	4200	A	AC/AC	90	$31,734	31,026	MICROSURFACING
VICTORY BL	TUJUNGA AV	VERDUGO AV	VICTORYBL	4300	A	AC/AC	90	$9,105	31,026	MICROSURFACING
					Treatment Total			$484,197		
AMHERST DR	5TH ST	6TH ST	AMHERSTDR	0500	R	PCC	100	$145,794	12,687	50% SLAB REPLACEMENT
LINDEN AV	RAILROAD	CITY LIMIT	LINDENAV	0500	R	PCC	100	$148,517	12,691	50% SLAB REPLACEMENT
WYOMING AV	FAIRVIEW ST	NIAGARA ST	WYOMINGAV	0600	R	PCC	100	$59,554	12,688	50% SLAB REPLACEMENT
					Treatment Total			$353,865		
7TH ST	PALM AV	MAGNOLIA BLVD	7THST	0800	R	AC	100	$49,393	12,608	RECONSTRUCT SURFACE (AC)
AMHERST DR	KENNETH RD	BEL AIRE DR	AMHERSTDR	0700	R	AC	100	$165,712	12,608	RECONSTRUCT SURFACE (AC)
ASH AV	VARNEY ST	FLOWER ST	ASHAV	0400	R	AC	100	$36,305	12,608	RECONSTRUCT SURFACE (AC)
AVON ST	ALAMEDA AV	OAK ST	AVONST	0300	R	AC	100	$168,413	12,608	RECONSTRUCT SURFACE (AC)
AVON ST	OAK ST	VERDUGO AV	AVONST	0400	R	AC	100	$174,824	12,608	RECONSTRUCT SURFACE (AC)
BEACHWOOD DR	CLARK AV	MAGNOLIA BLVD	BEACHWOOD	1000	R	AC	100	$173,211	12,608	RECONSTRUCT SURFACE (AC)
BEACHWOOD DR	CHANDLER BLVD	BURBANK BLVD	BEACHWOOD	1200	R	AC	100	$165,243	12,608	RECONSTRUCT SURFACE (AC)
BRIGHTON ST	WASHINGTON CIR	TULARE AV	BRIGHTONST	1600	R	AC	100	$170,863	12,608	RECONSTRUCT SURFACE (AC)
CALIFORNIA ST	CHANDLER BLVD	BURBANK BLVD	CALIFORNIA	0900	R	AC	100	$169,732	12,608	RECONSTRUCT SURFACE (AC)
CATALINA ST	CHANDLER BLVD	BURBANK BLVD	CATALINAST	0600	R	AC	100	$174,808	12,608	RECONSTRUCT SURFACE (AC)
CATALINA ST	MONTEREY AV	PACIFIC AV	CATALINAST	1100	R	AC	100	$84,716	12,608	RECONSTRUCT SURFACE (AC)
CATALINA ST	EMPIRE AV	THORNTON AV	CATALINAST	1300	R	AC	100	$169,509	12,608	RECONSTRUCT SURFACE (AC)
CHESTNUT ST	MARIPOSA ST	VICTORY BLVD	CHESTNUTST	0100	R	AC	100	$172,421	12,608	RECONSTRUCT SURFACE (AC)
COUNTRY CLUB PL	COUNTRY CLUB DR	END	CNTRYCLBPL	0100	R	AC	100	$55,452	12,608	RECONSTRUCT SURFACE (AC)
CORDOVA ST	ALAMEDA AV	OAK ST	CORDOVAST	0200	R	AC	100	$173,113	12,608	RECONSTRUCT SURFACE (AC)
ELMWOOD AV	MAIN ST	VICTORY BLVD	ELMWOODAV	0100	R	AC	100	$172,108	12,608	RECONSTRUCT SURFACE (AC)

Street Name	Begin Location	End Location	Street ID	Section ID	FC	Surface	PCI	Cost	Rating	Treatment
ELMWOOD AV	KENNETH RD	BEL AIRE DR	ELMWOODAV	0900	R	AC	100	$154,738	12,608	RECONSTRUCT SURFACE (AC)
EVERGREEN ST	NATIONAL AV	ALLEY S/O RIVERSIDE DR	EVERGREEN	0100	R	AC	100	$40,430	12,608	RECONSTRUCT SURFACE (AC)
FAIRVIEW ST	VALLEY HEART DR	RIVERSIDE DR	FAIRVIEWST	0100	R	AC	100	$165,979	12,608	RECONSTRUCT SURFACE (AC)
FAIRVIEW ST	RIVERSIDE DR	ALLEY N/O RIVERSIDE D	FAIRVIEWST	0200	R	AC	100	$20,658	12,608	RECONSTRUCT SURFACE (AC)
FLORENCE ST	OAK ST	VERDUGO AV	FLORENCEST	0300	R	AC	100	$173,223	12,608	RECONSTRUCT SURFACE (AC)
FREDERIC ST	CHANDLER BLVD	BURBANK BLVD	FREDERICST	0700	R	AC	100	$174,534	12,608	RECONSTRUCT SURFACE (AC)
ISABEL ST	MARIPOSA ST	VICTORY BLVD	ISABELST	0100	R	AC	100	$169,548	12,608	RECONSTRUCT SURFACE (AC)
JOLLEY DR	GROTON DR	STEPHEN RD	JOLLEYDR	0300	R	AC	100	$34,896	12,608	RECONSTRUCT SURFACE (AC)
LAMER ST	ALAMEDA AV	OAK ST	LAMERST	0200	R	AC	100	$174,041	12,608	RECONSTRUCT SURFACE (AC)
LAMER ST	CHANDLER BLVD	BURBANK BLVD	LAMERST	0700	R	AC	100	$175,031	12,608	RECONSTRUCT SURFACE (AC)
LELAND WY	END	UNIVERSITY AV	LELANDWY	0100	R	AC	100	$168,507	12,608	RECONSTRUCT SURFACE (AC)
LIMA ST	BURBANK BLVD	WYOMING AV	LIMAST	0700	R	AC	100	$168,656	12,608	RECONSTRUCT SURFACE (AC)
MAPLE ST	CHANDLER BLVD	BURBANK BLVD	MAPLEST	0900	R	AC	100	$172,260	12,608	RECONSTRUCT SURFACE (AC)
MAPLE ST	ALLAN AV	JEFFRIES AV	MAPLEST	1200	R	AC	100	$175,368	12,608	RECONSTRUCT SURFACE (AC)
MAPLE ST	VICTORY BLVD	MONTEREY AV	MAPLEST	1400	R	AC	100	$86,896	12,608	RECONSTRUCT SURFACE (AC)
MOSS ST	MAGNOLIA BLVD	CYPRESS AV	MOSSST	0500	R	AC	100	$104,911	12,608	RECONSTRUCT SURFACE (AC)
NAOMI ST	EMPIRE AV	THORNTON AV	NAOMIST	1300	R	AC	100	$169,532	12,608	RECONSTRUCT SURFACE (AC)
ONTARIO ST	BURTON AV	WINONA AV	ONTARIOST	1500	R	AC	100	$171,016	12,608	RECONSTRUCT SURFACE (AC)
ONTARIO ST	WINONA AV	FLOYD ST	ONTARIOST	1600	R	AC	100	$131,098	12,608	RECONSTRUCT SURFACE (AC)
ORCHARD DR	GLENOAKS BLVD	TULARE AV	ORCHARDDR	1300	R	AC	100	$102,293	12,608	RECONSTRUCT SURFACE (AC)
PACIFIC AV	DYMOND ST	MANNING AV	PACIFICAV	0100	R	AC	100	$35,331	12,608	RECONSTRUCT SURFACE (AC)
PARISH PL	CHANDLER BLVD	BURBANK BLVD	PARISHPL	0900	R	AC	100	$175,035	12,608	RECONSTRUCT SURFACE (AC)
PARISH PL	KENNETH RD	HAVEN WY	PARISHPL	2100	R	AC	100	$112,519	12,608	RECONSTRUCT SURFACE (AC)
REESE PL	VERDUGO AV	CLARK AV	REESEPL	0700	R	AC	100	$174,832	12,608	RECONSTRUCT SURFACE (AC)
REESE PL	CHANDLER BLVD	BURBANK BLVD	REESEPL	1000	R	AC	100	$175,583	12,608	RECONSTRUCT SURFACE (AC)
TOLUCA LAKE AV	TOLUCA LAKE LN	ROSE ST	TOLUCALKAV	0100	R	AC	100	$15,037	12,608	RECONSTRUCT SURFACE (AC)
TOLUCA LAKE AV	ROSE ST	E END	TOLUCALKAV	0200	R	AC	100	$58,552	12,608	RECONSTRUCT SURFACE (AC)
TUJUNGA AV	3RD ST	GLENOAKS BLVD	TUJUNGAAV	0300	R	AC	100	$66,806	12,608	RECONSTRUCT SURFACE (AC)
TUJUNGA AV	9TH ST	BEL AIRE DR	TUJUNGAAV	0900	R	AC	100	$74,450	12,608	RECONSTRUCT SURFACE (AC)
UNIVERSITY AV	GLENOAKS BLVD	5TH ST	UNIVERSITY	0200	R	AC	100	$70,305	12,608	RECONSTRUCT SURFACE (AC)
VALERIO ST	CLYBOURN AV	DAMON WY	VALERIOST	0100	R	AC	100	$57,076	12,608	RECONSTRUCT SURFACE (AC)
VERDUGO AV	SUNSET CANYON DR	END	VERDUGOAV	5100	R	AC	100	$45,049	12,608	RECONSTRUCT SURFACE (AC)

						Treatment Total		$6,070,013		
1ST ST	PALM AV	MAGNOLIA BLVD	1STST	0800	C	AC	83	$71	989,439	SEAL CRACKS
3RD ST	SANTA ANITA AV	VERDUGO AV	3RDST	0200	R	AC	73	$83	587,226	SEAL CRACKS
5TH ST	VERDUGO AV	TUJUNGA AV	5THST	0300	R	AC	88	$26	577,908	SEAL CRACKS
5TH ST	OLIVE AV	ORANGE GROVE AV	5THST	0600	R	AC	88	$29	577,908	SEAL CRACKS
5TH ST	BETHANY RD	AMHERST DR	5THST	1600	R	AC	88	$19	577,908	SEAL CRACKS
6TH ST	ANGELENO AV	OLIVE AV	6THST	0900	C	AC	83	$36	989,439	SEAL CRACKS
7TH ST	WALNUT AV	END	7THST	0900	R	AC	88	$12	577,908	SEAL CRACKS
ALAMEDA AV	HOLLYWOOD WY	CORDOVA ST	ALAMEDAAV	0500	A	AC	76	$134	915,530	SEAL CRACKS
ALAMEDA AV	OLIVE AV	NIAGARA ST	ALAMEDAAV	1000	A	AC	76	$250	915,530	SEAL CRACKS
ALAMEDA AV	NAOMI ST	FREDERIC ST	ALAMEDAAV	1300	A	AC	80	$103	998,068	SEAL CRACKS
ALAMEDA AV	FREDERIC ST	BUENA VISTA ST	ALAMEDAAV	1400	A	AC	79	$106	988,886	SEAL CRACKS
ALAMEDA AV	EDISON RD	LINCOLN ST	ALAMEDAAV	1600	A	AC	79	$108	988,886	SEAL CRACKS
ALAMEDA AV	LINCOLN ST	MYERS ST	ALAMEDAAV	1700	A	AC	84	$71	1,448,561	SEAL CRACKS
ALAMEDA AV	MYERS ST	KEYSTONE ST	ALAMEDAAV	1800	A	AC	76	$120	929,498	SEAL CRACKS
ALAMEDA AV	KEYSTONE ST	LAMER ST	ALAMEDAAV	1900	A	AC	76	$123	915,949	SEAL CRACKS
ALAMEDA AV	LAMER ST	PARISH PL	ALAMEDAAV	2000	A	AC	74	$127	879,209	SEAL CRACKS
ALAMEDA AV	ORCHARD DR	REESE PL	ALAMEDAAV	2200	A	AC	84	$69	1,448,561	SEAL CRACKS
ALAMEDA AV	REESE PL	SPARKS ST	ALAMEDAAV	2300	A	AC	84	$68	1,448,561	SEAL CRACKS
ALAMEDA AV	SPARKS ST	BEACHWOOD DR	ALAMEDAAV	2400	A	AC	84	$69	1,448,561	SEAL CRACKS
ALAMEDA AV	BEACHWOOD DR	GRIFFITH PARK DR	ALAMEDAAV	2500	A	AC	84	$68	1,448,561	SEAL CRACKS
ALAMEDA AV	MARIPOSA ST	SHELTON ST	ALAMEDAAV	2700	A	AC	84	$66	1,448,561	SEAL CRACKS
ALAMEDA AV	FLOWER ST	SAN FERNANDO BLVD	ALAMEDAAV	3500	A	AC	76	$518	929,920	SEAL CRACKS
ALAMEDA AV	GLENOAKS BL (W)	SAN FERNANDO BLVD	ALAMEDAAV	3600	A	AC	74	$337	879,209	SEAL CRACKS
ALLAN AV	CLYBORN AV	VALLEY ST	ALLANAV	0100	R	AC	88	$18	577,908	SEAL CRACKS
ALLAN AV	ROSE ST	EVERGREEN ST	ALLANAV	0300	R	AC	88	$20	577,908	SEAL CRACKS
ALLAN AV	EVERGREEN ST	EDOSON BL	ALLANAV	0400	R	AC	88	$29	577,908	SEAL CRACKS
ALLAN AV	EDISON BL	KENWOOD ST	ALLANAV	0500	R	AC	88	$25	577,908	SEAL CRACKS
ALLAN AV	SCREENLAND DR	PEPPER ST	ALLANAV	0700	R	AC	88	$21	577,908	SEAL CRACKS
ALLAN AV	PEPPER ST	HOLLYWOOD WY	ALLANAV	0800	R	AC	88	$21	577,908	SEAL CRACKS
ALTA PASEO	VIA PROVIDENCIA	VERDUGO SPRING LN	ALTAPASEO	0100	R	AC	88	$42	608,644	SEAL CRACKS
ALTA PASEO	VERDUGO SPRING LN	END	ALTAPASEO	0200	R	AC	88	$10	608,644	SEAL CRACKS
AMBER LN	ETON DR	VICTORIA PL	AMBERLN	0200	R	AC	88	$16	607,783	SEAL CRACKS

Street Name	Begin Location	End Location	Street ID	Section ID	FC	Surface	PCI	Cost	Rating	Treatment
AMHERST DR	BROADWAY	SCOTT RD	AMHERSTDR	0100	R	AC	88	$33	607,616	SEAL CRACKS
ALLEY N/O ANGELENO A	1ST ST	E END	AN-ANGELEN	0100	R	AC	88	$15	606,853	SEAL CRACKS
ALLEY N/O PROVIDENCIA	VERDUGO DR	ALLEY E/O VERDUGO	AN-PRVIDNC	0100	R	AC	88	$6	577,908	SEAL CRACKS
ANGELENO AV	5TH ST	6TH ST	ANGELENOAV	0800	R	AC	88	$57	608,848	SEAL CRACKS
ALLEY S/O VICTORY BL	PEPPER ST	HOLLYWOOD WY	AS-VICTORY	1000	C	AC	83	$18	989,439	SEAL CRACKS
BEACHWOOD DR	CHANNEL	VALLEY HEART DR	BEACHWOOD	0100	R	AC	88	$21	577,908	SEAL CRACKS
BEACHWOOD DR	VALLEY HEART DR	MORNINGSIDE DR	BEACHWOOD	0200	R	AC	88	$20	577,908	SEAL CRACKS
BEACHWOOD DR	MORNINGSIDE DR	RIVERSIDE DR	BEACHWOOD	0300	R	AC	88	$20	577,908	SEAL CRACKS
BEACHWOOD DR	RIVERSIDE DR	PARKSIDE AV	BEACHWOOD	0400	R	AC	87	$65	623,581	SEAL CRACKS
BEACHWOOD DR	PARKSIDE AV	ALAMEDA AV	BEACHWOOD	0500	R	AC	88	$49	611,368	SEAL CRACKS
BEACHWOOD DR	ALAMEDA AV	OAK ST	BEACHWOOD	0600	R	AC	88	$100	611,368	SEAL CRACKS
BEACHWOOD DR	OAK ST	VERDUGO AV	BEACHWOOD	0700	R	AC	88	$100	609,428	SEAL CRACKS
BEACHWOOD DR	VERDUGO AV	OLIVE AV	BEACHWOOD	0800	R	AC	88	$7	607,890	SEAL CRACKS
BEL AIRE DR	ALAMEDA AV	ELMWOOD AV	BELAIREDR	0100	C	AC	80	$80	715,270	SEAL CRACKS
BEL AIRE DR	PROVIDENCIA AV	SANTA ANITA AV	BELAIREDR	0400	C	AC	75	$62	607,242	SEAL CRACKS
BEL AIRE DR	TUJUNGA AV	ANGELENO AV	BELAIREDR	0700	C	AC	75	$65	607,242	SEAL CRACKS
BEL AIRE DR	OLIVE AV	ORANGE GROVE AV	BELAIREDR	0900	C	AC	77	$60	650,423	SEAL CRACKS
BEL AIRE DR	SAN JOSE AV	CYPRESS AV	BELAIREDR	1300	C	AC/AC	78	$54	861,995	SEAL CRACKS
BEL AIRE DR	CYPRESS AV	HARVARD RD	BELAIREDR	1400	C	AC/AC	77	$62	843,602	SEAL CRACKS
BEL AIRE DR	HARVARD RD	GRINNELL DR	BELAIREDR	1500	C	AC/AC	77	$65	843,602	SEAL CRACKS
BEL AIRE DR	AMHERST DR	UNIVERSITY AV	BELAIREDR	2200	C	AC/AC	87	$15	1,366,130	SEAL CRACKS
BEL AIRE DR	UNIVERSITY AV	TUFTS AV	BELAIREDR	2300	C	AC/AC	87	$16	1,376,900	SEAL CRACKS
BEL AIRE DR	TUFTS AV	UCLAN DR	BELAIREDR	2400	C	AC/AC	87	$16	1,376,900	SEAL CRACKS
BEL AIRE DR	UCLAN DR	ANDOVER DR	BELAIREDR	2500	C	AC/AC	87	$16	1,376,900	SEAL CRACKS
BEL AIRE DR	ANDOVER DR	BIRMINGHAM RD	BELAIREDR	2600	C	AC/AC	87	$16	1,376,900	SEAL CRACKS
BEL AIRE DR	BIRMINGHAM RD	CAMBRIDGE DR	BELAIREDR	2700	C	AC/AC	87	$17	1,376,900	SEAL CRACKS
BETHANY RD	5TH ST	6TH ST	BETHANYRD	0400	R	AC	88	$33	577,908	SEAL CRACKS
BETHANY RD	KENNETH RD	BEL AIRE DR	BETHANYRD	0600	R	AC	78	$187	665,316	SEAL CRACKS
BIRMINGHAM RD	GLENOAKS BLVD	5TH ST	BIRMINGHAM	0200	R	AC	88	$34	607,683	SEAL CRACKS
BOB HOPE DR	END	RIVERSIDE DR	BOBHOPEDR	0100	R	AC	88	$22	577,908	SEAL CRACKS
BONNYWOOD PL	PROVIDENCIA AV	SANTA ANITA AV	BONNYWOOD	0100	R	AC	88	$27	608,644	SEAL CRACKS
BONNYWOOD PL	PALM AV	MAGNOLIA BLVD	BONNYWOOD	0300	R	AC	88	$23	577,908	SEAL CRACKS
BRIGHTON ST	MAGNOLIA BLVD	CHANDLER BLVD	BRIGHTONST	0500	R	AC	88	$101	607,582	SEAL CRACKS

Street Name	Begin Location	End Location	Street ID	Section ID	FC	Surface	PCI	Cost	Rating	Treatment
BRIGHTON ST	VICTORY BLVD	MONTEREY PL	BRIGHTONST	1000	R	AC	88	$34	608,394	SEAL CRACKS
BRIGHTON ST	THORNTON AV	SAN FERNANDO BLVD	BRIGHTONST	1500	R	AC	88	$37	577,908	SEAL CRACKS
BUENA VISTA ST	RIVERSIDE DR	ALAMEDA AV	BUENAVISTA	0100	A	AC	79	$428	988,930	SEAL CRACKS
BUENA VISTA ST	ALAMEDA AV	EDISON BLVD	BUENAVISTA	0200	A	AC	86	$104	993,023	SEAL CRACKS
BUENA VISTA ST	EDISON BLVD	OLIVE AV	BUENAVISTA	0250	A	AC	86	$87	993,023	SEAL CRACKS
BUENA VISTA ST	OLIVE AV	VERDUGO AV	BUENAVISTA	0300	A	AC	84	$277	1,448,561	SEAL CRACKS
BUENA VISTA ST	VERDUGO AV	CLARK AV	BUENAVISTA	0400	A	AC	84	$248	1,448,561	SEAL CRACKS
BUENA VISTA ST	CLARK AV	MAGNOLIA BLVD	BUENAVISTA	0500	A	AC	84	$248	1,448,561	SEAL CRACKS
BUENA VISTA ST	JEFFRIES AV	KITTRIDGE ST	BUENAVISTA	0900	A	AC	79	$189	980,549	SEAL CRACKS
BUENA VISTA ST	VICTORY BLVD	MONTEREY AV	BUENAVISTA	1100	A	AC	84	$119	1,448,561	SEAL CRACKS
BUENA VISTA ST	MONTEREY AV	PACIFIC AV	BUENAVISTA	1200	A	AC	84	$130	1,448,561	SEAL CRACKS
BUENA VISTA ST	PACIFIC AV	VANOWEN ST	BUENAVISTA	1300	A	AC	84	$91	1,448,561	SEAL CRACKS
BUENA VISTA ST	VANOWEN ST	EMPIRE AV	BUENAVISTA	1400	A	AC	84	$180	1,448,561	SEAL CRACKS
BUENA VISTA ST	EMPIRE AV	KENMERE AV	BUENAVISTA	1500	A	AC	75	$231	903,517	SEAL CRACKS
BUENA VISTA ST	KENMERE AV	THORNTON AV	BUENAVISTA	1600	A	AC	80	$176	990,092	SEAL CRACKS
BUENA VISTA ST	WINONA AV	PRIVATE	BUENAVISTA	1900	MiA	AC/AC	84	$74	1,448,561	SEAL CRACKS
BUENA VISTA ST	KENNETH RD	SCOTT RD	BUENAVISTA	2300	R	AC	87	$97	613,779	SEAL CRACKS
BURBANK BL	CLYBOURN AV	WHITNALL HWY	BURBANKBL	0100	R	AC	77	$37	653,428	SEAL CRACKS
BURBANK BL	WHITNALL HWY	ROSE ST	BURBANKBL	0200	R	AC	77	$68	653,428	SEAL CRACKS
BURBANK BL	ROSE ST	EVERGREEN ST	BURBANKBL	0300	A	AC	75	$123	903,517	SEAL CRACKS
BURBANK BL	PASS AV	MAPLE ST	BURBANKBL	0500	A	AC	84	$59	1,448,561	SEAL CRACKS
BURBANK BL	EDISON BLVD	HOLLYWOOD WY	BURBANKBL	0900	A	AC	75	$110	903,517	SEAL CRACKS
BURBANK BL	AVON ST	LIMA ST	BURBANKBL	1100	A	AC	75	$117	903,517	SEAL CRACKS
BURBANK BL	CALIFORNIA ST	ONTARIO ST	BURBANKBL	1300	A	AC	84	$65	1,448,561	SEAL CRACKS
BURBANK BL	FAIRVIEW ST	NIAGARA ST	BURBANKBL	1500	A	AC	79	$96	980,549	SEAL CRACKS
BURBANK BL	NIAGARA ST	CATALINA ST	BURBANKBL	1600	A	AC	74	$190	880,718	SEAL CRACKS
BURBANK BL	BUENA VISTA ST	BRIGHTON ST	BURBANKBL	1900	A	AC	80	$91	999,228	SEAL CRACKS
BURBANK BL	BRIGHTON ST	LINCOLN ST	BURBANKBL	2000	A	AC	74	$116	880,718	SEAL CRACKS
BURBANK BL	KEYSTONE ST	LAMER ST	BURBANKBL	2300	A	AC	76	$101	917,323	SEAL CRACKS
BURBANK BL	LAMER ST	PARISH PL	BURBANKBL	2400	A	AC	84	$56	1,448,561	SEAL CRACKS
BURBANK BL	REESE PL	DOAN DR	BURBANKBL	2700	A	AC	74	$105	880,818	SEAL CRACKS
BURBANK BL	DOAN DR	SPARKS ST	BURBANKBL	2800	A	AC	78	$93	960,240	SEAL CRACKS
BURBANK BL	SPARKS ST	BEACHWOOD DR	BURBANKBL	2900	A	AC	79	$81	980,612	SEAL CRACKS

Street Name	Begin Location	End Location	Street ID	Section ID	FC	Surface	PCI	Cost	Rating	Treatment
BURBANK BL	BEACHWOOD DR	GRIFFITH PARK DR	BURBANKBL	3000	A	AC	74	$109	880,818	SEAL CRACKS
BURBANK BL	GRIFFITH PARK DR	MARIPOSA ST	BURBANKBL	3100	A	AC	78	$85	972,388	SEAL CRACKS
BURBANK BL	MARIPOSA ST	VICTORY BLVD	BURBANKBL	3200	A	AC	80	$200	990,153	SEAL CRACKS
CALIFORNIA ST	WINONA AV	END	CALIFORNIA	1200	R	AC	88	$25	577,908	SEAL CRACKS
CATALINA ST	CLARK AV	MAGNOLIA BLVD	CATALINAST	0400	R	AC	88	$103	607,538	SEAL CRACKS
CEDAR AV	1ST ST	SAN FERNANDO BLVD	CEDARAV	0400	R	AC	88	$57	608,644	SEAL CRACKS
CHANDLER BL	VALLEY ST	ROSE ST	CHANDLERBL	0200	C	AC	87	$11	1,624,701	SEAL CRACKS
CHANDLER BL (N)	FAIRVIEW ST	ONTARIO ST	CHANDLERN	1300	C	AC/AC	86	$15	1,328,321	SEAL CRACKS
CHANDLER BL (N)	NIAGARA ST	FAIRVIEW ST	CHANDLERN	1400	C	AC/AC	87	$14	1,358,684	SEAL CRACKS
CHANDLER BL (N)	CATALINA ST	NIAGARA ST	CHANDLERN	1500	C	AC/AC	87	$14	1,359,133	SEAL CRACKS
CHANDLER BL (N)	FLORENCE ST	CATALINA ST	CHANDLERN	1600	C	AC/AC	87	$14	1,358,684	SEAL CRACKS
CHANDLER BL (N)	NAOMI ST	FLORENCE ST	CHANDLERN	1700	C	AC/AC	87	$14	1,359,133	SEAL CRACKS
CHANDLER BL (N)	FREDERIC ST	NAOMI ST	CHANDLERN	1800	C	AC/AC	87	$14	1,359,133	SEAL CRACKS
CHANDLER BL (N)	BUENA VISTA ST	FREDERIC ST	CHANDLERN	1900	C	AC/AC	87	$14	1,359,133	SEAL CRACKS
CHANDLER BL (N)	BRIGHTON ST	BUENA VISTA ST	CHANDLERN	2000	C	AC/AC	87	$14	1,359,133	SEAL CRACKS
CHANDLER BL (N)	LINCOLN ST	BRIGHTON ST	CHANDLERN	2100	C	AC/AC	86	$14	1,355,374	SEAL CRACKS
CHANDLER BL (N)	KEYSTONE ST	LINCOLN ST	CHANDLERN	2200	C	AC/AC	86	$27	1,355,374	SEAL CRACKS
CHANDLER BL (N)	LAMER ST	KEYSTONE ST	CHANDLERN	2300	C	AC/AC	87	$12	1,358,684	SEAL CRACKS
CHANDLER BL (N)	PARISH PL	LAMER ST	CHANDLERN	2400	C	AC/AC	86	$13	1,346,203	SEAL CRACKS
CHANDLER BL (N)	ORCHARD DR	PARISH PL	CHANDLERN	2500	C	AC/AC	87	$13	1,358,684	SEAL CRACKS
CHANDLER BL (N)	REESE PL	ORCHARD DR	CHANDLERN	2600	C	AC/AC	86	$12	1,355,374	SEAL CRACKS
CHANDLER BL (N)	DOAN DR	REESE PL	CHANDLERN	2700	C	AC/AC	87	$13	1,359,582	SEAL CRACKS
CHANDLER BL (N)	SPARKS ST	DOAN DR	CHANDLERN	2800	C	AC/AC	87	$13	1,358,988	SEAL CRACKS
CHANDLER BL (N)	BEACHWOOD DR	SPARKS ST	CHANDLERN	2900	C	AC/AC	87	$13	1,358,988	SEAL CRACKS
CHANDLER BL (N)	GRIFFITH PARK DR	BEACHWOOD DR	CHANDLERN	3000	C	AC/AC	87	$13	1,358,988	SEAL CRACKS
CHANDLER BL (N)	MARIPOSA ST	GRIFFITH PARK DR	CHANDLERN	3100	C	AC/AC	87	$12	1,358,684	SEAL CRACKS
CHAVEZ ST	ALAMEDA AV	SPAZIER AV	CHAVEZST	0100	R	AC	88	$26	577,908	SEAL CRACKS
CHAVEZ ST	SPAZIER AV	ELM AV	CHAVEZST	0200	R	AC	88	$23	577,908	SEAL CRACKS
CHAVEZ ST	ELM AV	LUTGE AV	CHAVEZST	0300	R	AC	88	$20	577,908	SEAL CRACKS
CHAVEZ ST	LUTGE AV	RIVERSIDE DR	CHAVEZST	0400	R	AC	88	$34	577,908	SEAL CRACKS
CHESTNUT ST	VICTORY BLVD	LAKE ST	CHESTNUTST	0200	R	AC	88	$22	577,908	SEAL CRACKS
CHESTNUT ST	LAKE ST	END	CHESTNUTST	0300	R	AC	77	$35	652,945	SEAL CRACKS
CHURCHS CT	SUNSET CANYON DR	END	CHURCHSCT	0100	R	AC	88	$25	577,908	SEAL CRACKS

Street Name	Begin Location	End Location	Street ID	Section ID	FC	Surface	PCI	Cost	Rating	Treatment
CLARK AV	KEMP ST	CLYBOURN AV	CLARKAV	0300	C	AC/AC	86	$29	1,281,409	SEAL CRACKS
CLARK AV	CLYBOURN AV	VALLEY ST	CLARKAV	0400	C	AC/AC	86	$17	1,308,606	SEAL CRACKS
CLARK AV	MAPLE ST	KENWOOD ST	CLARKAV	0900	C	AC/AC	89	$2	24,690,047	SEAL CRACKS
CLARK AV	KENWOOD ST	SCREENLAND DR	CLARKAV	1000	C	AC/AC	86	$17	1,338,436	SEAL CRACKS
CLARK AV	SCREENLAND DR	HOLLYWOOD WY	CLARKAV	1100	C	AC/AC	86	$16	1,350,859	SEAL CRACKS
CLARK AV	SPARKS ST	BEACHWOOD DR	CLARKAV	3300	C	AC	89	$21	838,082	SEAL CRACKS
CLYBOURN AV	LAKESIDE GOLF CLUB	WARNER BLVD	CLYBOURNAV	0100	R	AC	88	$28	608,783	SEAL CRACKS
CLYBOURN AV	NATIONAL AV	RIVERSIDE DR	CLYBOURNAV	0400	C	AC	89	$38	837,383	SEAL CRACKS
CLYBOURN AV	MAGNOLIA BLVD	ALLEY S/O CHANDLER BL	CLYBOURNAV	1400	C	AC	89	$77	850,074	SEAL CRACKS
CLYBOURN AV	CHANDLER BLVD	VALLEY ST	CLYBOURNAV	1500	C	AC	89	$36	837,383	SEAL CRACKS
CLYBOURN AV	BURBANK BLVD	WHITNALL HWY	CLYBOURNAV	1700	C	AC	83	$44	989,439	SEAL CRACKS
CLYBOURN AV	WHITNALL HWY	HATTERAS ST	CLYBOURNAV	1800	C	AC	75	$155	608,117	SEAL CRACKS
CLYBOURN AV	OXNARD ST	EDISON BLVD	CLYBOURNAV	2100	C	AC	80	$29	716,094	SEAL CRACKS
CLYBOURN AV	EDISON BLVD	JEFFRIES AV	CLYBOURNAV	2200	C	AC	74	$80	586,512	SEAL CRACKS
CLYBOURN AV	JEFFRIES AV	VICTORY BLVD	CLYBOURNAV	2300	C	AC	79	$191	692,286	SEAL CRACKS
COHASSET ST	CLYBOURN AV	CITY LIMIT	COHASSETST	0100	R	AC	88	$20	577,908	SEAL CRACKS
COHASSET ST	LIMA ST	CALIFORNIA ST	COHASSETST	0600	C	AC	87	$14	1,624,701	SEAL CRACKS
COLGIN CT	GLENOAKS BLVD	6TH ST	COLGINCT	0100	R	AC	88	$37	608,175	SEAL CRACKS
CYPRESS AV	MOSS ST	VARNEY ST	CYPRESSAV	0200	R	AC	88	$21	577,908	SEAL CRACKS
DE BELL DR	STOUGH CANYON AV	HARVARD RD	DEBELLDR	0100	R	AC	81	$145	691,409	SEAL CRACKS
DELAWARE RD	SAN FERNANDO BLVD	3RD ST	DELAWARERD	0100	C	AC/AC	86	$43	1,355,969	SEAL CRACKS
DELAWARE RD	3RD ST	GLENOAKS BLVD	DELAWARERD	0200	C	AC/AC	88	$14	3,966,884	SEAL CRACKS
EAST AV	GLENOAKS BL	DELAWARE RD	EASTAV	0400	R	AC	88	$29	577,908	SEAL CRACKS
EAST AV	DELAWARE RD	5TH ST	EASTAV	0500	R	AC	88	$32	577,908	SEAL CRACKS
ELLIOTT DR	GRISMER AV	KEELER ST	ELLIOTTDR	0100	R	AC	73	$47	587,770	SEAL CRACKS
ELMWOOD AV	CHANNEL	LAKE ST	ELMWOODAV	0300	R	AC	88	$28	577,908	SEAL CRACKS
ELMWOOD AV	LAKE ST	FREEWAY	ELMWOODAV	0400	R	AC	77	$62	653,013	SEAL CRACKS
ELMWOOD AV	SUNSET CANYON DR	VIEW DR	ELMWOODAV	1100	R	AC	88	$16	577,908	SEAL CRACKS
ELMWOOD AV	VIEW DR	WILSON CT	ELMWOODAV	1200	R	AC	88	$25	577,908	SEAL CRACKS
EMPIRE AV	UP RR	TERMINAL PARKING LOT	EMPIREAV	0100	MiA	AC	84	$292	1,448,561	SEAL CRACKS
ETON DR	RICHARD ST	KENNETH RD	ETONDR	0600	R	AC	88	$18	577,908	SEAL CRACKS

Street Name	Begin Location	End Location	Street ID	Section ID	FC	Surface	PCI	Cost	Rating	Treatment
EVERGREEN ST	ALLEY S/O RIVERSIDE D	RRIVERSIDE DR	EVERGREEN	0200	R	AC	88	$13	577,908	SEAL CRACKS
EVERGREEN ST	VERDUGO AV	CLARK AV	EVERGREEN	0400	R	AC	88	$101	608,747	SEAL CRACKS
EVERGREEN ST	PASS AV	BURBANK BLVD	EVERGREEN	0700	R	AC	88	$81	608,810	SEAL CRACKS
FLORENCE ST	VERDUGO AV	CLARK AV	FLORENCEST	0400	R	AC	87	$108	623,878	SEAL CRACKS
FRANKLIN AV	END	ROSE ST	FRANKLINAV	0100	R	AC	88	$21	577,908	SEAL CRACKS
FREDERIC ST	MAGNOLIA BLVD	CHANDLER BLVD	FREDERICST	0600	R	AC	77	$221	885,587	SEAL CRACKS
FREDERIC ST	GLENOAKS BLVD	KENNETH RD	FREDERICST	1700	R	AC	88	$28	577,908	SEAL CRACKS
GAYLORD DR	VALLEY HEART DR	RIVERSIDE DR	GAYLORDDR	0100	R	AC	88	$28	577,908	SEAL CRACKS
GLENOAKS BL	PALM AV	MAGNOLIA BLVD	GLENOAKSBL	0800	A	AC	84	$72	1,448,561	SEAL CRACKS
GLENOAKS BL	HARVARD RD	GRINNELL DR	GLENOAKSBL	1200	A	AC	84	$76	1,448,561	SEAL CRACKS
GLENOAKS BL	DELAWARE RD	CORNELL DR	GLENOAKSBL	1600	A	AC	84	$66	1,448,561	SEAL CRACKS
GLENOAKS BL	BIRMINGHAM RD	CAMBRIDGE DR	GLENOAKSBL	2300	A	AC	84	$69	1,448,561	SEAL CRACKS
GLENOAKS BL	CAMBRIDGE DR	DARTMOUTH RD	GLENOAKSBL	2400	A	AC	84	$67	1,448,561	SEAL CRACKS
GLENOAKS BL	DARTMOUTH RD	PEYTON AV	GLENOAKSBL	2500	A	AC	84	$72	1,448,561	SEAL CRACKS
GLENOAKS BL	SPARKS ST	REESE PL	GLENOAKSBL	3000	A	AC	74	$125	878,587	SEAL CRACKS
GLENOAKS BL	ORCHARD DR	PARISH PL	GLENOAKSBL	3200	A	AC	86	$59	992,939	SEAL CRACKS
GLENOAKS BL	LAMER ST	TULARE AV	GLENOAKSBL	3400	A	AC	78	$148	970,637	SEAL CRACKS
GLENOAKS BL	TULARE AV	MYERS ST	GLENOAKSBL	3500	A	AC	76	$126	929,347	SEAL CRACKS
GLENOAKS BL	MYERS ST	LINCOLN ST	GLENOAKSBL	3600	A	AC	79	$97	979,185	SEAL CRACKS
GLENOAKS BL	LINCOLN ST	BRIGHTON ST	GLENOAKSBL	3700	A	AC	78	$98	970,637	SEAL CRACKS
GLENOAKS BL	BRIGHTON ST	BUENA VISTA ST	GLENOAKSBL	3800	A	AC	77	$112	946,261	SEAL CRACKS
GLENOAKS BL	BUENA VISTA ST	FREDERIC ST	GLENOAKSBL	3900	A	AC	74	$135	878,587	SEAL CRACKS
GLENWOOD PL	VERDUGO AV	ANGELENO AV	GLENWOODPL	0300	R	AC	88	$32	577,908	SEAL CRACKS
GRIFFITH PARK DR	MORNINGSIDE DR	RIVERSIDE DR	GRIFFITHPK	0100	R	AC	88	$26	608,107	SEAL CRACKS
GRIFFITH PARK DR	RIVERSIDE DR	PARKSIDE AV	GRIFFITHPK	0200	R	AC	87	$79	635,962	SEAL CRACKS
GRINNELL DR	GLENOAKS BLVD	5TH ST	GRINNELLDR	0200	R	AC	88	$32	577,908	SEAL CRACKS
GRINNELL DR	5TH ST	6TH ST	GRINNELLDR	0300	R	AC	88	$37	577,908	SEAL CRACKS
GROTON DR	SCOTT RD	6TH ST	GROTONDR	0100	R	AC	73	$146	587,856	SEAL CRACKS
HAROLD CIR	SCOTT RD	END	HAROLDCIR	0100	R	AC	80	$19	677,651	SEAL CRACKS
HARVARD RD	SUNSET CANYON DR	WILDWOOD CANYON RD	HARVARDRD	0700	C	AC	81	$403	756,765	SEAL CRACKS
HARVARD RD	WILDWOOD CANYON RD	DE BELL DR	HARVARDRD	0800	R	AC	77	$143	653,516	SEAL CRACKS

Street Name	Begin Location	End Location	Street ID	Section ID	FC	Surface	PCI	Cost	Rating	Treatment
HATTERAS ST	CLYBOURN AV	VALLEY ST	HATTERASST	0100	R	AC	88	$12	577,908	SEAL CRACKS
HATTERAS ST	EVERGREEN ST	PASS AV	HATTERASST	0400	R	AC	80	$39	683,238	SEAL CRACKS
HATTERAS ST	PASS AV	MAPLE ST	HATTERASST	0500	R	AC	81	$38	685,139	SEAL CRACKS
HAVEN WY	AMIGOS DR	BRACE CANYON RD	HAVENWY	0400	R	AC	88	$37	577,908	SEAL CRACKS
HAVEN WY	BRACE CANYON RD	ANTIGUA DR	HAVENWY	0500	R	AC	88	$37	577,908	SEAL CRACKS
HAVEN WY	ANTIGUA DR	JOAQUIN DR	HAVENWY	0600	R	AC	88	$21	577,908	SEAL CRACKS
HAVEN WY	JOAQUIN DR	ROLLING RIDGE DR	HAVENWY	0700	R	AC	88	$24	577,908	SEAL CRACKS
HAVEN WY	MYSTIC VIEW PL	REMY PL	HAVENWY	0900	R	AC	88	$30	577,908	SEAL CRACKS
HAVEN WY	REMY PL	OLNEY PL	HAVENWY	1000	R	AC	88	$36	577,908	SEAL CRACKS
HEFFRON DR	HOLLYWOOD WY	SCREENLAND DR	HEFFRONDR	0400	R	AC	80	$39	683,114	SEAL CRACKS
HILTON DR	STANFORD RD	GROTON DR	HILTONDR	0100	R	AC	88	$19	607,538	SEAL CRACKS
HOOD AV	END	ROSE ST	HOODAV	0100	R	AC	88	$23	577,908	SEAL CRACKS
HOOD AV	ROSE ST	OLIVE AV	HOODAV	0200	R	AC	88	$44	608,394	SEAL CRACKS
IRVING DR	6TH ST	JOLLEY DR	IRVINGDR	0300	R	AC	88	$18	577,908	SEAL CRACKS
JACARANDA AV	END	CALIFORNIA ST	JACARANDA	0200	R	AC	88	$24	577,908	SEAL CRACKS
JEFFRIES AV	VALLEY ST	ROSE ST	JEFFRIESAV	0200	C	AC/AC	87	$13	1,376,389	SEAL CRACKS
JEFFRIES AV	ROSE ST	EVERGREEN ST	JEFFRIESAV	0300	C	AC/AC	87	$13	1,387,158	SEAL CRACKS
JEFFRIES AV	EVERGREEN ST	PASS AV	JEFFRIESAV	0400	C	AC/AC	82	$33	803,206	SEAL CRACKS
JEFFRIES AV	PASS AV	MAPLE ST	JEFFRIESAV	0500	C	AC/AC	83	$29	891,309	SEAL CRACKS
JEFFRIES AV	KENWOOD ST	SCREENLAND DR	JEFFRIESAV	0700	C	AC/AC	88	$6	5,594,914	SEAL CRACKS
JEFFRIES AV	NAOMI ST	FREDERIC ST	JEFFRIESAV	1800	C	AC/AC	73	$59	789,366	SEAL CRACKS
JEFFRIES AV	FREDERIC ST	BUENA VISTA ST	JEFFRIESAV	1900	C	AC/AC	73	$61	789,366	SEAL CRACKS
JEFFRIES AV	BRIGHTON ST	LINCOLN ST	JEFFRIESAV	2100	R	AC	77	$57	647,790	SEAL CRACKS
JOLLEY DR	ETON DR	STANFORD RD	JOLLEYDR	0100	R	AC	88	$27	577,908	SEAL CRACKS
JOLLEY DR	STANFORD RD	GROTON DR	JOLLEYDR	0200	R	AC	88	$18	577,908	SEAL CRACKS
JOLLEY DR	HAMPTON RD	IRVING DR	JOLLEYDR	0500	R	AC	88	$18	577,908	SEAL CRACKS
JOLLEY DR	IRVING DR	JAMESTOWN RD	JOLLEYDR	0600	R	AC	88	$23	608,457	SEAL CRACKS
KENNETH RD	ROSELLI ST	VALENCIA AV	KENNETHRD	0100	MiA	AC/AC	87	$14	2,049,996	SEAL CRACKS
KENNETH RD	VALENCIA AV	ELMWOOD AV	KENNETHRD	0200	MiA	AC/AC	87	$12	2,049,996	SEAL CRACKS
KENNETH RD	ELMWOOD AV	CEDAR AV	KENNETHRD	0300	MiA	AC/AC	87	$17	2,045,151	SEAL CRACKS
KENNETH RD	CEDAR AV	PROVIDENCIA AV	KENNETHRD	0400	MiA	AC/AC	87	$18	2,045,151	SEAL CRACKS
KENNETH RD	OLIVE AV	ORANGE GROVE AV	KENNETHRD	1000	MiA	AC	84	$35	1,448,561	SEAL CRACKS
KENNETH RD	PALM AV	MAGNOLIA BLVD	KENNETHRD	1200	MiA	AC	84	$34	1,448,561	SEAL CRACKS

Street Name	Begin Location	End Location	Street ID	Section ID	FC	Surface	PCI	Cost	Rating	Treatment
KENNETH RD	CYPRESS AV	HARVARD RD	KENNETHRD	1500	MiA	AC	86	$33	992,935	SEAL CRACKS
KENNETH RD	HARVARD RD	GRINNELL DR	KENNETHRD	1600	MiA	AC	80	$52	997,432	SEAL CRACKS
KENNETH RD	GRINNELL DR	FAIRMOUNT RD	KENNETHRD	1700	MiA	AC	86	$34	992,935	SEAL CRACKS
KENNETH RD	FAIRMOUNT RD	WALNUT AV	KENNETHRD	1800	MiA	AC	86	$32	992,868	SEAL CRACKS
KENNETH RD	WALNUT AV	DELAWARE RD	KENNETHRD	1900	MiA	AC	86	$35	992,935	SEAL CRACKS
KENNETH RD	DELAWARE RD	CORNELL DR	KENNETHRD	2000	MiA	AC	86	$41	992,935	SEAL CRACKS
KENNETH RD	CORNELL DR	BETHANY RD	KENNETHRD	2100	MiA	AC	86	$39	992,935	SEAL CRACKS
KENNETH RD	BETHANY RD	AMHERST DR	KENNETHRD	2200	MiA	AC	86	$26	992,935	SEAL CRACKS
KENWOOD ST	RIVERSIDE DR	ALAMEDA AV	KENWOODST	0200	R	AC	88	$30	577,908	SEAL CRACKS
KEYSTONE ST	PEYTON AV	WINONA AV	KEYSTONEST	1500	R	AC	77	$128	648,706	SEAL CRACKS
KEYSTONE ST	SCOTT RD	TRUDI LN	KEYSTONEST	1900	R	AC	79	$96	670,426	SEAL CRACKS
KEYSTONE ST	TRUDI LN	LAMER	KEYSTONEST	2000	R	AC	79	$145	670,426	SEAL CRACKS
KITTRIDGE ST	BUENA VISTA ST	BRIGHTON ST	KITTRIDGE	0100	R	AC	88	$23	577,908	SEAL CRACKS
LAKE ST	CITY LIMIT	LINDEN AV	LAKEST	0100	R	AC	88	$30	577,908	SEAL CRACKS
LAKE ST	LINDEN AV	ELM CT	LAKEST	0200	R	AC	88	$22	577,908	SEAL CRACKS
LAKE ST	ELM CT	SPAZIER AV	LAKEST	0300	R	AC	88	$22	577,908	SEAL CRACKS
LAMER ST	GLENOAKS BLVD	TULARE AV	LAMERST	1400	R	AC	72	$55	752,953	SEAL CRACKS
LAMER ST	KEYSTONE ST	CASTLEMAN LN	LAMERST	1900	R	AC	77	$145	648,789	SEAL CRACKS
LAMER ST	CASTLEMAN LN	ADORNOS WY	LAMERST	2000	R	AC	77	$66	648,789	SEAL CRACKS
LA RAMBLA	END	PASEO REDONDO	LARAMBLA	0100	R	AC	88	$27	607,860	SEAL CRACKS
LIMA ST	OLIVE AV	ALAMEDA AV	LIMAST	0100	R	AC	88	$21	577,908	SEAL CRACKS
LIMA ST	VALHALLA DR	VANOWEN ST	LIMAST	1000	R	AC	88	$20	577,908	SEAL CRACKS
LINCOLN ST	OAK ST	OLIVE AV	LINCOLNST	0200	R	AC	77	$16	646,738	SEAL CRACKS
LINCOLN ST	BURBANK BLVD	JEFFRIES AV	LINCOLNST	0800	R	AC	74	$127	603,708	SEAL CRACKS
LINCOLN ST	KITTRIDGE ST	VICTORY BLVD	LINCOLNST	1000	R	AC	79	$123	670,243	SEAL CRACKS
LINDEN AV	VARNEY ST	FLOWER ST	LINDENAV	0400	R	AC	88	$25	577,908	SEAL CRACKS
LINDEN CT	VARNEY ST	FLOWER ST	LINDENCT	0700	R	AC	88	$13	577,908	SEAL CRACKS
LOCKHEED VIEW DR	PRIVATE	WALNUT AV	LOCKHEEDVW	0100	R	AC	88	$163	608,394	SEAL CRACKS
LOMITA ST	OAK ST	VERDUGO AV	LOMITAST	0100	R	AC	88	$98	608,067	SEAL CRACKS
LOMITA ST	OLIVE AV	CLARK AV	LOMITAST	0200	R	AC	88	$26	577,908	SEAL CRACKS
LOMITA ST	MAGNOLIA BLVD	CHANDLER BLVD	LOMITAST	0400	R	AC	81	$175	691,444	SEAL CRACKS
MAGNOLIA BL	ROSE ST	EVERGREEN ST	MAGNOLIABL	0300	A	AC	80	$91	989,753	SEAL CRACKS
MAGNOLIA BL	KENWOOD ST	SCREENLAND DR	MAGNOLIABL	0700	A	AC	80	$91	989,753	SEAL CRACKS

Street Name	Begin Location	End Location	Street ID	Section ID	FC	Surface	PCI	Cost	Rating	Treatment
MAGNOLIA BL	SCREENLAND DR	HOLLYWOOD WY	MAGNOLIABL	0800	A	AC	84	$63	1,448,561	SEAL CRACKS
MAGNOLIA BL	HOLLYWOOD WY	CORDOVA ST	MAGNOLIABL	0900	A	AC	78	$102	959,745	SEAL CRACKS
MAGNOLIA BL	CORDOVA ST	AVON ST	MAGNOLIABL	1000	A	AC	80	$89	998,921	SEAL CRACKS
MAGNOLIA BL	LIMA ST	CALIFORNIA ST	MAGNOLIABL	1200	A	AC	84	$64	1,448,561	SEAL CRACKS
MAGNOLIA BL	NIAGARA ST	CATALINA ST	MAGNOLIABL	1600	A	AC	84	$62	1,448,561	SEAL CRACKS
MAGNOLIA BL	NAOMI ST	FREDERIC ST	MAGNOLIABL	1900	A	AC	79	$98	980,220	SEAL CRACKS
MAGNOLIA BL	BRIGHTON ST	LINCOLN ST	MAGNOLIABL	2200	A	AC	84	$63	1,448,561	SEAL CRACKS
MAGNOLIA BL	MYERS ST	KEYSTONE ST	MAGNOLIABL	2400	A	AC	84	$63	1,448,561	SEAL CRACKS
MAGNOLIA BL	KEYSTONE ST	LAMER ST	MAGNOLIABL	2500	A	AC	74	$117	880,193	SEAL CRACKS
MAGNOLIA BL	LAMER ST	PARISH PL	MAGNOLIABL	2600	A	AC	80	$90	998,921	SEAL CRACKS
MAGNOLIA BL	REESE PL	SPARKS ST	MAGNOLIABL	2900	A	AC	80	$94	989,753	SEAL CRACKS
MAGNOLIA BL	GLENWOOD PL	VICTORY BLVD	MAGNOLIABL	3600	A	AC	80	$105	989,753	SEAL CRACKS
MAGNOLIA BL	VICTORY BLVD	LAKE ST	MAGNOLIABL	3700	A	AC	84	$65	1,448,561	SEAL CRACKS
MAGNOLIA BL	LAKE ST	MOSS ST	MAGNOLIABL	3800	A	AC	84	$65	1,448,561	SEAL CRACKS
MAGNOLIA BL	MOSS ST	VARNEY ST	MAGNOLIABL	3900	A	AC	84	$76	1,448,561	SEAL CRACKS
MAGNOLIA BL	6TH ST	7TH ST	MAGNOLIABL	4800	MiA	AC	78	$99	971,897	SEAL CRACKS
MAGNOLIA BL	7TH ST	KENNETH RD	MAGNOLIABL	4900	MiA	AC	78	$100	971,897	SEAL CRACKS
MAPLE ST	RIVERSIDE DR	ALAMEDA AV	MAPLEST	0200	R	AC	88	$33	577,908	SEAL CRACKS
MAPLE ST	ALAMEDA AV	END	MAPLEST	0300	R	AC	88	$12	577,908	SEAL CRACKS
MAPLE ST	END	HEFFRON DR	MAPLEST	0400	R	AC	88	$21	577,908	SEAL CRACKS
MAPLE ST	HEFFRON DR	OAK ST	MAPLEST	0500	R	AC	73	$106	586,303	SEAL CRACKS
MAPLE ST	MAGNOLIA BLVD	CHANDLER BLVD	MAPLEST	0800	R	AC	87	$111	647,983	SEAL CRACKS
MC FARLANE AV	CLYBOURN AV	ROSE ST	MCFARLANE	0100	R	AC	80	$112	683,044	SEAL CRACKS
MC FARLANE AV	ROSE ST	PASS AV	MCFARLANE	0200	R	AC	88	$48	608,604	SEAL CRACKS
MONTEREY AV	ONTARIO ST	FAIRVIEW ST	MONTEREYAV	0300	R	AC	88	$21	577,908	SEAL CRACKS
MONTEREY AV	FREDERIC ST	BUENA VISTA ST	MONTEREYAV	0800	R	AC	88	$19	577,908	SEAL CRACKS
MONTEREY AV	ORCHARD DR	REESE PL	MONTEREYAV	1500	R	AC	77	$55	880,205	SEAL CRACKS
MORNINGSIDE DR	VALLEY HEART DR	BEACHWOOD DR	MORNINGSID	0100	R	AC	88	$37	577,908	SEAL CRACKS
MORNINGSIDE DR	BEACHWOOD DR	GRIFFITH PARK DR	MORNINGSID	0200	R	AC	88	$31	577,908	SEAL CRACKS
MORNINGSIDE DR	GRIFFITH PARK DR	MARIPOSA ST	MORNINGSID	0300	R	AC	88	$29	577,908	SEAL CRACKS
MYERS ST	BURBANK BLVD	VICTORY BLVD	MYERSST	0800	R	AC	87	$135	633,988	SEAL CRACKS
NAOMI ST	ALAMEDA AV	WILLOW ST	NAOMIST	0100	R	AC	88	$23	577,908	SEAL CRACKS
NAOMI ST	OLIVE AV	OAK ST	NAOMIST	0200	R	AC	88	$35	577,908	SEAL CRACKS

Street Name	Begin Location	End Location	Street ID	Section ID	FC	Surface	PCI	Cost	Rating	Treatment
NIAGARA ST	RIVERSIDE DR	END	NIAGARAST	0200	R	AC	88	$20	577,908	SEAL CRACKS
NIAGARA ST	CLARK AV	MAGNOLIA BLVD	NIAGARAST	0700	R	AC	87	$114	647,862	SEAL CRACKS
NIAGARA ST	MAGNOLIA BLVD	CHANDLER BLVD	NIAGARAST	0800	R	AC	87	$108	633,605	SEAL CRACKS
OAK ST	SARAH ST	PASS AV	OAKST	0100	R	AC	79	$108	675,147	SEAL CRACKS
OAK ST	PASS AV	MAPLE ST	OAKST	0200	C	AC	83	$35	800,545	SEAL CRACKS
OAK ST	MAPLE ST	KENWOOD ST	OAKST	0300	C	AC	77	$55	651,142	SEAL CRACKS
OAK ST	KENWOOD ST	SCREENLAND DR	OAKST	0400	C	AC	78	$52	669,389	SEAL CRACKS
OAK ST	HOLLYWOOD WY	CORDOVA ST	OAKST	0600	C	AC	83	$32	989,439	SEAL CRACKS
OAK ST	AVON ST	LIMA ST	OAKST	0800	C	AC	83	$33	989,439	SEAL CRACKS
OAK ST	LAMER ST	PARISH PL	OAKST	2200	C	AC	78	$49	669,389	SEAL CRACKS
OAK ST	PARISH PL	ORCHARD DR	OAKST	2300	C	AC	75	$53	607,964	SEAL CRACKS
OAK ST	ORCHARD DR	REESE PL	OAKST	2400	C	AC	83	$37	778,596	SEAL CRACKS
OAK ST	SPARKS ST	BEACHWOOD DR	OAKST	2600	C	AC	89	$20	849,968	SEAL CRACKS
OAK ST	MARIPOSA ST	VIRGINIA AV	OAKST	2900	C	AC	75	$66	607,964	SEAL CRACKS
OAK ST	VIRGINIA AV	LOMITA ST	OAKST	3000	C	AC	74	$54	586,361	SEAL CRACKS
OAK ST	GLENWOOD PL	MAIN ST	OAKST	3200	C	AC	79	$43	692,136	SEAL CRACKS
OLIVE AV	CITY LIMIT	LAKESIDE DR	OLIVEAV	0100	A	AC	84	$44	1,448,561	SEAL CRACKS
OLIVE AV	LAKESIDE DR	HOOD AV	OLIVEAV	0200	A	AC	84	$55	1,448,561	SEAL CRACKS
OLIVE AV	PRIVATE	TOLUCA LAKE AV	OLIVEAV	0400	A	AC	84	$78	1,448,561	SEAL CRACKS
OLIVE AV	MAPLE ST	KENWOOD ST	OLIVEAV	0600	A	AC	84	$71	1,448,561	SEAL CRACKS
OLIVE AV	HOLLYWOOD WY	RIVERSIDE DR	OLIVEAV	0900	A	AC	84	$84	1,448,561	SEAL CRACKS
OLIVE AV	CALIFORNIA ST	ALAMEDA AV	OLIVEAV	1100	A	AC	80	$105	998,013	SEAL CRACKS
OLIVE AV	NIAGARA ST	CATALINA ST	OLIVEAV	1300	A	AC	86	$66	993,010	SEAL CRACKS
OLIVE AV	BUENA VISTA ST	BRIGHTON ST	OLIVEAV	1800	A	AC	86	$75	992,940	SEAL CRACKS
OLIVE AV	6TH ST	7TH ST	OLIVEAV	4000	MiA	AC	78	$152	970,716	SEAL CRACKS
ORCHARD DR	PARKSIDE AV	ALAMEDA AV	ORCHARDDR	0200	R	AC	87	$52	636,068	SEAL CRACKS
ORCHARD DR	VERDUGO AV	CLARK AV	ORCHARDDR	0500	R	AC	88	$104	607,501	SEAL CRACKS
PACIFIC AV	MANNING AV	VALLEY ST	PACIFICAV	0200	R	AC	88	$17	577,908	SEAL CRACKS
PACIFIC AV	EVERGREEN ST	PASS AV	PACIFICAV	0500	R	AC	88	$16	577,908	SEAL CRACKS
PACIFIC AV	PASS AV	MAPLE ST	PACIFICAV	0600	R	AC	88	$15	577,908	SEAL CRACKS
PACIFIC AV	SCREENLAND DR	PEPPER ST	PACIFICAV	0900	R	AC	88	$23	577,908	SEAL CRACKS
PACIFIC AV	PEPPER ST	HOLLYWOOD WY	PACIFICAV	1000	R	AC	88	$23	577,908	SEAL CRACKS
PACIFIC AV	FREDERIC ST	BUENA VISTA ST	PACIFICAV	1700	C	AC	83	$28	989,439	SEAL CRACKS

Street Name	Begin Location	End Location	Street ID	Section ID	FC	Surface	PCI	Cost	Rating	Treatment
PACIFIC AV	BUENA VISTA ST	BRIGHTON ST	PACIFICAV	1800	R	AC	88	$27	608,747	SEAL CRACKS
PACIFIC AV	LAMER ST	PARISH PL	PACIFICAV	2300	R	AC	74	$63	601,561	SEAL CRACKS
PALM AV	MARIPOSA ST	SHELTON ST	PALMAV	0100	R	AC	88	$21	577,908	SEAL CRACKS
PALM AV	SHELTON ST	LOMITA ST	PALMAV	0200	R	AC	88	$22	577,908	SEAL CRACKS
PALM AV	LOMITA ST	GLENWOOD PL	PALMAV	0300	R	AC	88	$22	577,908	SEAL CRACKS
PALM AV	BONNYWOOD PL	1ST ST	PALMAV	0600	R	AC	88	$23	577,908	SEAL CRACKS
PALM AV	SAN FERNANDO BLVD	3RD ST	PALMAV	0700	R	AC	87	$54	623,412	SEAL CRACKS
PALM AV	GLENOAKS BLVD	5TH ST	PALMAV	0900	R	AC	88	$37	577,908	SEAL CRACKS
PARISH PL	VERDUGO AV	CLARK AV	PARISHPL	0600	R	AC	81	$169	691,451	SEAL CRACKS
PARISH PL	CLARK AV	MAGNOLIA BLVD	PARISHPL	0700	R	AC	87	$115	647,894	SEAL CRACKS
PARISH PL	CHANNEL	PEYTON AV	PARISHPL	1300	R	AC	88	$22	577,908	SEAL CRACKS
PARKSIDE AV	PARISH PL	ORCHARD DR	PARKSIDEAV	0400	R	AC	88	$24	609,469	SEAL CRACKS
PARKSIDE AV	ORCHARD DR	REESE PL	PARKSIDEAV	0500	R	AC	88	$26	609,469	SEAL CRACKS
PARKSIDE AV	SPARKS ST	BEACHWOOD DR	PARKSIDEAV	0700	R	AC	87	$26	614,466	SEAL CRACKS
PARKSIDE AV	BEACHWOOD DR	GRIFFITH PARK DR	PARKSIDEAV	0800	R	AC	88	$25	609,469	SEAL CRACKS
PARKSIDE AV	GRIFFITH PARK DR	MARIPOSA ST	PARKSIDEAV	0900	R	AC	88	$22	609,469	SEAL CRACKS
PASS AV	RIVERSIDE DR	ALAMEDA AV	PASSAV	0400	MiA	AC	84	$44	1,448,561	SEAL CRACKS
PASS AV	VERDUGO AV	CLARK AV	PASSAV	1000	MiA	AC	86	$112	993,146	SEAL CRACKS
PASS AV	CLARK AV	MAGNOLIA BLVD	PASSAV	1100	MiA	AC	86	$119	993,146	SEAL CRACKS
PASS AV	MAGNOLIA BLVD	WHITNALL HWY	PASSAV	1200	MiA	AC	86	$119	993,146	SEAL CRACKS
PASS AV	CHANDLER BLVD	EVERGREEN ST	PASSAV	1300	R	AC	88	$30	577,908	SEAL CRACKS
PASS AV	EDISON BLVD	JEFFRIES AV	PASSAV	1700	C	AC/AC	87	$59	1,380,405	SEAL CRACKS
PEYTON AV	KEYSTONE ST	LAMER ST	PEYTONAV	0100	R	AC	72	$55	752,838	SEAL CRACKS
PRISCILLA LN	VERDUGO AV	CLARK AV	PRISCILLA	0100	R	AC	88	$105	608,457	SEAL CRACKS
PROVIDENCIA AV	VARNEY ST	FLOWER ST	PROVIDENCI	0400	R	AC	88	$24	577,908	SEAL CRACKS
PROVIDENCIA AV	BONNYWOOD PL	SAN FERNANDO BLVD	PROVIDENCI	0500	R	AC	88	$103	608,679	SEAL CRACKS
PASEO REDONDO	VIA CARMELITA	LA RAMBLA	PSOREDONDO	0200	R	AC	88	$34	607,860	SEAL CRACKS
RAWLINSON CT	ALLEY N/O VALLEY HEAR	REVAL CT	RAWLINSON	0100	R	AC	88	$46	608,107	SEAL CRACKS
REDWOOD ST	ALLEY N/O VALLEY HEAR	REVAL CT	REDWOODST	0100	R	AC	88	$23	607,147	SEAL CRACKS
REESE PL	VALLEY HEART DR	RIVERSIDE DR	REESEPL	0100	R	AC	88	$22	577,908	SEAL CRACKS
REESE PL	OLIVE AV	VERDUGO AV	REESEPL	0600	R	AC	88	$9	608,175	SEAL CRACKS
REVAL CT	CALIFORNIA ST	RAWLINSON CT	REVALCT	0100	R	AC	88	$11	607,147	SEAL CRACKS

Street Name	Begin Location	End Location	Street ID	Section ID	FC	Surface	PCI	Cost	Rating	Treatment
REVAL CT	RAWLINSON CT	FAIRVIEW ST	REVALCT	0200	R	AC	77	$23	649,846	SEAL CRACKS
REVAL CT	FAIRVIEW ST	REDWOOD ST	REVALCT	0300	R	AC	88	$9	610,014	SEAL CRACKS
REVAL CT	REDWOOD ST	NIAGARA ST	REVALCT	0400	R	AC	88	$10	608,107	SEAL CRACKS
RIVERSIDE DR	ROSE ST	ALAMEDA AV	RIVERSIDE	0300	MiA	AC	84	$76	1,448,561	SEAL CRACKS
RIVERSIDE DR	KENWOOD ST	SCREENLAND DR	RIVERSIDE	0700	MiA	AC	76	$119	915,530	SEAL CRACKS
RIVERSIDE DR	SPARKS ST	BEACHWOOD DR	RIVERSIDE	2200	MiA	AC	86	$66	993,052	SEAL CRACKS
RIVERSIDE DR	BEACHWOOD DR	GRIFFITH PARK DR	RIVERSIDE	2300	MiA	AC	86	$65	993,052	SEAL CRACKS
ROSEMARY LN	VERDUGO AV	CLARK AV	ROSEMARYLN	0100	R	AC	79	$219	670,488	SEAL CRACKS
ROSE ST	RIVERSIDE DR	END	ROSEST	0800	R	AC	88	$29	577,908	SEAL CRACKS
ROSE ST	JEFFRIES AV	VICTORY BLVD	ROSEST	1600	R	AC	79	$198	675,418	SEAL CRACKS
SARAH ST	OAK ST	CLYBOURN AV	SARAHST	0100	R	AC	87	$97	615,130	SEAL CRACKS
SCREENLAND DR	OLIVE AV	RIVERSIDE DR	SCREENLAND	0100	R	AC	88	$35	577,908	SEAL CRACKS
SCREENLAND DR	END	HEFFRON DR	SCREENLAND	0200	R	AC	88	$29	577,908	SEAL CRACKS
SAN FERNANDO BL	SPAZIER AV	ALAMEDA AV	SNFRNANDO	0100	A	AC	86	$60	993,062	SEAL CRACKS
SAN FERNANDO BL	ALAMEDA AV	VALENCIA AV	SNFRNANDO	0200	A	AC	86	$59	993,062	SEAL CRACKS
SAN FERNANDO BL	ELMWOOD AV	CEDAR AV	SNFRNANDO	0400	A	AC	74	$137	879,375	SEAL CRACKS
SAN FERNANDO BL	CEDAR AV	PROVIDENCIA AV	SNFRNANDO	0500	A	AC	75	$138	902,298	SEAL CRACKS
SAN FERNANDO BL	PROVIDENCIA AV	SANTA ANITA AV	SNFRNANDO	0600	A	AC	79	$104	989,270	SEAL CRACKS
SAN FERNANDO BL	SANTA ANITA AV	VERDUGO AV	SNFRNANDO	0700	A	AC	84	$66	1,448,561	SEAL CRACKS
SAN FERNANDO BL	DELAWARE RD	CORNELL DR	SNFRNANDO	1800	A	AC	84	$73	1,448,561	SEAL CRACKS
SAN FERNANDO BL	CORNELL DR	BETHANY RD	SNFRNANDO	1900	A	AC	84	$76	1,448,561	SEAL CRACKS
SAN FERNANDO BL	BETHANY RD	SCOTT RD	SNFRNANDO	2000	A	AC	84	$103	1,448,561	SEAL CRACKS
SAN FERNANDO BL	ANDOVER DR	GRISMER AV	SNFRNANDO	2200	A	AC	84	$107	1,448,561	SEAL CRACKS
SPARKS ST	RIVERSIDE DR	PARKSIDE AV	SPARKSST	0100	R	AC	88	$56	608,107	SEAL CRACKS
SPARKS ST	PARKSIDE AV	ALAMEDA AV	SPARKSST	0200	R	AC	88	$48	608,107	SEAL CRACKS
SPARKS ST	ALAMEDA AV	OAK ST	SPARKSST	0300	R	AC	88	$98	608,145	SEAL CRACKS
SPARKS ST	OAK ST	VERDUGO AV	SPARKSST	0400	R	AC	88	$102	608,145	SEAL CRACKS
SPARKS ST	VERDUGO AV	CLARK AV	SPARKSST	0500	R	AC	88	$98	607,538	SEAL CRACKS
SPARKS ST	CLARK AV	MAGNOLIA BLVD	SPARKSST	0600	R	AC	88	$103	607,538	SEAL CRACKS
SPARKS ST	MAGNOLIA BLVD	CHANDLER BLVD	SPARKSST	0700	R	AC	88	$101	607,538	SEAL CRACKS
STANFORD RD	JOLLEY DR	KAREN ST	STANFORDRD	0200	R	AC	88	$18	577,908	SEAL CRACKS
STANFORD RD	KAREN ST	RICHARD ST	STANFORDRD	0300	R	AC	88	$22	577,908	SEAL CRACKS
STANFORD RD	RICHARD ST	KENNETH RD	STANFORDRD	0400	R	AC	88	$23	577,908	SEAL CRACKS

Street Name	Begin Location	End Location	Street ID	Section ID	FC	Surface	PCI	Cost	Rating	Treatment
STANFORD RD	KENNETH RD	HILTON DR	STANFORDRD	0500	R	AC	88	$49	607,538	SEAL CRACKS
STOUGH CANYON AV	DE BELL DR	STOUGH CANYON MTWY	STOUGHCNYN	0100	R	AC	87	$167	635,093	SEAL CRACKS
THURBER PL	CITY LIMIT	VIA LA PAZ	THURBERPL	0100	R	AC	88	$31	607,860	SEAL CRACKS
TOLUCA LAKE AV	W END	OLIVE AV	TOLUCALKAV	0300	R	AC	88	$13	577,908	SEAL CRACKS
TRUDI LN	KEYSTONE ST	END	TRUDILN	0100	R	AC	87	$30	622,315	SEAL CRACKS
TUJUNGA AV	GLENOAKS BLVD	5TH ST	TUJUNGAAV	0400	R	AC	88	$37	577,908	SEAL CRACKS
TULARE AV	HOLLYWOOD WY	PARKING LOT	TULAREAV	0100	R	AC	80	$52	683,074	SEAL CRACKS
TULARE AV	SCOTT RD	6TH ST	TULAREAV	1500	R	AC	88	$9	606,679	SEAL CRACKS
VALENCIA AV	VARNEY ST	FLOWER ST	VALENCIAAV	0400	R	AC	88	$10	577,908	SEAL CRACKS
VALLEY HEART DR	CALIFORNIA ST	FAIRVIEW ST	VALLEYHRT	0100	R	AC	88	$31	577,908	SEAL CRACKS
VALLEY HEART DR	FAIRVIEW ST	NIAGARA ST	VALLEYHRT	0200	R	AC	88	$22	577,908	SEAL CRACKS
VALLEY HEART DR	NIAGARA ST	GAYLORD DR	VALLEYHRT	0300	R	AC	88	$13	577,908	SEAL CRACKS
VALLEY ST	RIVERSIDE DR	END	VALLEYST	0300	R	AC	88	$29	577,908	SEAL CRACKS
VALLEY ST	VANOWEN PL	VANOWEN ST	VALLEYST	1300	R	AC	88	$25	577,908	SEAL CRACKS
VANOWEN ST	LIMA ST	ONTARIO ST	VANOWENST	0500	MiA	AC	84	$131	1,448,561	SEAL CRACKS
VANOWEN ST	ONTARIO ST	FAIRVIEW ST	VANOWENST	0600	MiA	AC	84	$63	1,448,561	SEAL CRACKS
VANOWEN ST	FAIRVIEW ST	NIAGARA ST	VANOWENST	0700	MiA	AC	84	$62	1,448,561	SEAL CRACKS
VANOWEN ST	NIAGARA ST	CATALINA ST	VANOWENST	0800	MiA	AC	84	$62	1,448,561	SEAL CRACKS
VANOWEN ST	CATALINA ST	NAOMI ST	VANOWENST	0900	MiA	AC	84	$62	1,448,561	SEAL CRACKS
VANOWEN ST	NAOMI ST	FREDERIC ST	VANOWENST	1000	MiA	AC	84	$64	1,448,561	SEAL CRACKS
VARNEY ST	LINDEN CT	LINDEN AV	VARNEYST	0100	R	AC	88	$16	577,908	SEAL CRACKS
VARNEY ST	LINDEN AV	ELM CT	VARNEYST	0200	R	AC	88	$22	577,908	SEAL CRACKS
VARNEY ST	ASH AV	VALENCIA AV	VARNEYST	0400	R	AC	88	$21	577,908	SEAL CRACKS
VERDUGO SPRING LN	ALTA PASEO	END	VDUGOSPNG	0100	R	AC	88	$12	608,145	SEAL CRACKS
VERDUGO AV	KEYSTONE ST	LAMER ST	VERDUGOAV	2300	MiA	AC	80	$80	998,377	SEAL CRACKS
VERDUGO AV	LAMER ST	PARISH PL	VERDUGOAV	2400	MiA	AC	79	$82	989,208	SEAL CRACKS
VERDUGO AV	PARISH PL	ORCHARD DR	VERDUGOAV	2500	MiA	AC	79	$82	989,208	SEAL CRACKS
VERDUGO AV	ORCHARD DR	REESE PL	VERDUGOAV	2600	MiA	AC	76	$98	916,036	SEAL CRACKS
VERDUGO AV	REESE PL	OLIVE AV	VERDUGOAV	2700	MiA	AC	80	$74	998,377	SEAL CRACKS
VERDUGO AV	FRONT ST	1ST ST	VERDUGOAV	4000	C	AC	87	$34	1,624,701	SEAL CRACKS
VERDUGO AV	3RD ST	GLENOAKS BLVD	VERDUGOAV	4300	C	AC	80	$122	730,719	SEAL CRACKS
VERDUGO AV	GLENOAKS BLVD	5TH ST	VERDUGOAV	4400	C	AC/AC	86	$33	1,338,312	SEAL CRACKS

Street Name	Begin Location	End Location	Street ID	Section ID	FC	Surface	PCI	Cost	Rating	Treatment
VERDUGO AV	6TH ST	7TH ST	VERDUGOAV	4600	C	AC/AC	86	$35	1,327,676	SEAL CRACKS
VERDUGO AV	7TH ST	KENNETH RD	VERDUGOAV	4700	C	AC/AC	78	$104	655,235	SEAL CRACKS
VIA LA PAZ	END	THURBER PL	VIALAPAZ	0100	R	AC	88	$16	577,908	SEAL CRACKS
VIA MONTANA	CAMINO DE VILLAS	AYERS WAY	VIAMONTANA	0200	R	AC	88	$36	577,908	SEAL CRACKS
VIA MONTANA	AYERS WAY	RUDELL RD	VIAMONTANA	0300	R	AC	88	$32	577,908	SEAL CRACKS
VIA MONTANA	RUDELL RD	END	VIAMONTANA	0400	R	AC	88	$30	577,908	SEAL CRACKS
VIA PROVIDENCIA	PROVIDENCIA AV	END	VIAPROVIDE	0100	R	AC	88	$27	608,644	SEAL CRACKS
VICTORY BL	FREDERIC ST	BUENA VISTA ST	VICTORYBL	2000	A	AC	84	$71	1,448,561	SEAL CRACKS
VICTORY BL	BUENA VISTA ST	BRIGHTON ST	VICTORYBL	2100	A	AC/AC	87	$38	2,085,295	SEAL CRACKS
VICTORY BL	BRIGHTON ST	LINCOLN ST	VICTORYBL	2200	A	AC/AC	87	$37	2,085,295	SEAL CRACKS
VICTORY BL	LINCOLN ST	MYERS ST	VICTORYBL	2300	A	AC/AC	87	$41	2,085,295	SEAL CRACKS
VICTORY BL	MYERS ST	KEYSTONE ST	VICTORYBL	2400	A	AC/AC	87	$30	2,085,295	SEAL CRACKS
VICTORY BL	KEYSTONE ST	LAMER ST	VICTORYBL	2500	A	AC/AC	87	$32	2,086,367	SEAL CRACKS
VICTORY BL	LAMER ST	PARISH PL	VICTORYBL	2600	A	AC/AC	87	$31	2,086,367	SEAL CRACKS
VICTORY BL	PARISH PL	ORCHARD DR	VICTORYBL	2700	A	AC/AC	87	$31	2,086,367	SEAL CRACKS
VICTORY BL	ORCHARD DR	REESE PL	VICTORYBL	2800	A	AC/AC	87	$29	2,086,367	SEAL CRACKS
VICTORY BL	REESE PL	SPARKS ST	VICTORYBL	2900	A	AC/AC	87	$29	2,086,367	SEAL CRACKS
VICTORY BL	SPARKS ST	BEACHWOOD DR	VICTORYBL	3000	A	AC/AC	87	$31	2,086,367	SEAL CRACKS
VICTORY BL	BEACHWOOD DR	GRIFFITH PARK DR	VICTORYBL	3100	A	AC/AC	87	$34	2,086,367	SEAL CRACKS
VICTORY BL	GRIFFITH PARK DR	MARIPOSA ST	VICTORYBL	3200	A	AC/AC	87	$39	2,086,367	SEAL CRACKS
VICTORY BL	MARIPOSA ST	BURBANK BLVD	VICTORYBL	3300	A	AC/AC	87	$57	2,086,367	SEAL CRACKS
VICTORY BL	BURBANK BLVD	ISABEL ST	VICTORYBL	3400	A	AC	74	$157	878,227	SEAL CRACKS
VICTORY CT	MAIN ST	PROVIDENCIA AV	VICTORYCT	0100	R	AC	88	$24	577,908	SEAL CRACKS
VICTORY PL	BURBANK BLVD	LAKE ST	VICTORYPL	0100	MiA	AC	84	$116	1,448,561	SEAL CRACKS
VICTORY PL	430' N/O UP RR	EMPIRE AV	VICTORYPL	0400	MiA	AC	86	$374	993,146	SEAL CRACKS
VIEW DR	ELMWOOD AV	END	VIEWDR	0100	R	AC	88	$21	577,908	SEAL CRACKS
VINELAND AV	UP RR	SHERMAN WY	VINELANDAV	0100	A	AC	80	$235	999,130	SEAL CRACKS
WALNUT AV	SUNSET CANYON DR	LOCKHEED VIEW DR	WALNUTAV	0700	C	AC	83	$259	989,439	SEAL CRACKS
WALNUT AV	LOCKHEED VIEW DR	DE BELL DR	WALNUTAV	0800	R	AC	80	$98	683,230	SEAL CRACKS
WARNER BL	END	BOB HOPE DR	WARNERBL	0500	R	AC	88	$27	577,908	SEAL CRACKS
WHITNALL HWY	FAIRVIEW ST	END	WHITNALL	0100	R	AC	88	$23	577,908	SEAL CRACKS
WHITNALL HWY	AVON ST	HOLLYWOOD WY	WHITNALL	0400	R	AC	88	$82	608,887	SEAL CRACKS
WHITNALL HWY	BURBANK BLVD	CLYBOURN AV	WHITNALL	0900	C	AC	83	$50	782,114	SEAL CRACKS

Street Name	Begin Location	End Location	Street ID	Section ID	FC	Surface	PCI	Cost	Rating	Treatment
WILLOW ST	FLORENCE ST	NAOMI ST	WILLOWST	0100	R	AC	88	$23	577,908	SEAL CRACKS
WILLOW ST	NAOMI ST	FREDERIC ST	WILLOWST	0200	R	AC	88	$25	577,908	SEAL CRACKS
WILSON CT	ELMWOOD AV	END	WILSONCT	0100	R	AC	88	$18	577,908	SEAL CRACKS
WINONA AV	ORCHARD DR	REESE PL	WINONAAV	1300	C	AC	87	$11	1,624,701	SEAL CRACKS
WOODSTOCK LN	END	BROWN DR	WOODSTOCK	0100	R	AC	88	$29	577,908	SEAL CRACKS
					Treatment Total			$29,389		
ALLEY E/O 6TH ST	ELMWOOD AV	CEDAR AV	AE-6THST	0200	O	AC	73	$454	89,802	DEEP PATCH
ALLEY E/O CHURCH ST	PEYTON AV	MORGAN AV	AE-CHURCH	0100	O	AC	61	$1,550	35,070	DEEP PATCH
ALLEY N/O MAGNOLIA BL	LINCOLN ST	MYERS ST	AN-MAGNOLI	2300	O	AC	73	$328	89,992	DEEP PATCH
ALLEY N/O MAGNOLIA BL	SHELTON ST	LOMITA ST	AN-MAGNOLI	3400	O	AC	62	$930	33,420	DEEP PATCH
ALLEY N/O MAGNOLIA BL	LOMITA ST	GLENWOOD PL	AN-MAGNOLI	3500	O	AC	61	$936	34,422	DEEP PATCH
ALLEY N/O MAGNOLIA BL	6TH ST	KENNETH RD	AN-MAGNOLI	4100	O	AC	61	$3,387	33,099	DEEP PATCH
ALLEY N/O OLIVE AV	SCREENLAND DR	END	AN-OLIVEAV	0300	O	AC	61	$315	33,109	DEEP PATCH
ALLEY N/O OLIVE AV	LOMITA ST	CLARK AV	AN-OLIVEAV	1700	O	AC	61	$1,405	30,674	DEEP PATCH
ALLEY N/O OLIVE AV	7TH ST	KENNETH RD	AN-OLIVEAV	2200	O	AC	73	$551	89,982	DEEP PATCH
ALLEY N/O PALM AV	5TH ST	6TH ST	AN-PALMAV	0400	O	AC	61	$1,609	33,107	DEEP PATCH
ALLEY N/O PROVIDENCIA	ALLEY E/O SAN FERNAN	3RD ST	AN-PRVIDNC	0300	O	AC	66	$368	100,596	DEEP PATCH
ALLEY N/O TUJUNGA AV	5TH ST	6TH ST	AN-TUJUNGA	0300	O	AC	73	$558	90,060	DEEP PATCH
ALLEY N/O VERDUGO AV	3RD ST	GLENOAKS BLVD	AN-VERDUGO	1600	O	AC	74	$637	89,796	DEEP PATCH
ALLEY N/O VERDUGO AV	5TH ST	6TH ST	AN-VERDUGO	1800	O	AC	73	$563	89,986	DEEP PATCH
ALLEY N/O VICTORY BL	BUENA VISTA ST	BRIGHTON ST	AN-VICTORY	1000	O	AC	66	$395	100,595	DEEP PATCH
ALLEY N/O WINONA ST	CALIFORNIA ST	ONTARIO ST	AN-WINONA	0200	O	AC	66	$343	100,596	DEEP PATCH
ALLEY S/O BURBANK BL	LAKE ST	END	AS-BURBANK	3200	O	AC	74	$159	89,560	DEEP PATCH
ALLEY S/O ELM AV	CHANNEL	LAKE ST	AS-ELMAV	0200	O	AC	61	$2,931	34,423	DEEP PATCH
ALLEY S/O HEFFRON DR	PASS AV	MAPLE ST	AS-HEFFRON	0100	O	AC	61	$1,126	33,093	DEEP PATCH
ALLEY S/O HEFFRON DR	MAPLE ST	KENWOOD ST	AS-HEFFRON	0200	O	AC	61	$1,286	33,093	DEEP PATCH
ALLEY S/O RIVERSIDE DR	KENWOOD ST	SCREENLAND DR	AS-RVRSIDE	0700	O	AC	61	$1,167	30,676	DEEP PATCH
ALLEY S/O VERDUGO AV	BEACHWOOD DR	GRIFFITH PARK DR	AS-VERDUGO	0400	O	AC	62	$999	33,412	DEEP PATCH
ALLEY S/O VERDUGO AV	ALLEY E/O VICTORY BL	VERDUGO DR	AS-VERDUGO	0600	O	AC	62	$896	34,616	DEEP PATCH
ALLEY S/O VICTORY BL	MANNING AV	VALLEY ST	AS-VICTORY	0200	O	AC	74	$388	112,743	DEEP PATCH
ALLEY S/O VICTORY BL	LIMA ST	CALIFORNIA ST	AS-VICTORY	1300	O	AC	61	$1,190	34,426	DEEP PATCH

Street Name	Begin Location	End Location	Street ID	Section ID	FC	Surface	PCI	Cost	Rating	Treatment
ALLEY W/O AVON ST	CLARK AV	ALLEY N/O VERDUGO AV	AW-AVONST	0100	O	AC	74	$1,916	113,563	DEEP PATCH
ALLEY W/O HOLLYWOOD	HEFFRON DR	OAK ST	AW-HOLLYWD	0200	O	AC	61	$2,750	34,412	DEEP PATCH
ALLEY W/O OLIVE AV	HOOD AV	END	AW-OLIVEAV	0100	O	AC	61	$264	35,067	DEEP PATCH
ALLEY W/O VICTORY PL	EMPIRE AV	WILSON AV	AW-VCTORYP	0200	O	AC	73	$747	106,207	DEEP PATCH
VANOWEN RAMP	VANOWEN ST	HOLLYWOOD WY SB	VANOWNENRM	0100	O	AC	61	$8,773	33,093	DEEP PATCH
					Treatment Total			$38,921		
					Year 2023 Total			$7,596,436		

Street Name	Begin Location	End Location	Street ID	Section ID	FC	Surface	PCI	Cost	Rating	Treatment
Year: 2024										
CHANDLER BL	ROSE ST	EVERGREEN ST	CHANDLERBL	0300	C	AC	100	$27,568	18,694	THIN ARHM OVERLAY, LEVELING COURSE AND BASE REPAIR
KEYSTONE ST	CHANDLER BLVD	CHESTNUT ST	KEYSTONEST	0900	C	AC	100	$68,727	18,685	THIN ARHM OVERLAY, LEVELING COURSE AND BASE REPAIR
KEYSTONE ST	CHESTNUT ST	BURBANK BLVD	KEYSTONEST	1000	C	AC	100	$59,936	18,685	THIN ARHM OVERLAY, LEVELING COURSE AND BASE REPAIR
					Treatment Total			$156,231		
3RD ST	PROVIDENCIA AV	SANTA ANITA AV	3RDST	0100	R	AC	89	$6,468	23,634	REAS
3RD ST	SANTA ANITA AV	VERDUGO AV	3RDST	0200	R	AC	80	$6,428	26,697	REAS
BETHANY RD	KENNETH RD	BEL AIRE DR	BETHANYRD	0600	R	AC	85	$18,216	26,142	REAS
BURBANK BL	CLYBOURN AV	WHITNALL HWY	BURBANKBL	0100	R	AC	84	$3,422	26,313	REAS
BURBANK BL	WHITNALL HWY	ROSE ST	BURBANKBL	0200	R	AC	84	$6,368	26,313	REAS
CHESTNUT ST	LAKE ST	END	CHESTNUTST	0300	R	AC	84	$3,201	26,323	REAS
DE BELL DR	STOUGH CANYON AV	HARVARD RD	DEBELLDR	0100	R	AC	87	$16,981	24,635	REAS
ELLIOTT DR	GRISMER AV	KEELER ST	ELLIOTTDR	0100	R	AC	80	$3,658	26,696	REAS
ELMWOOD AV	LAKE ST	FREEWAY	ELMWOODAV	0400	R	AC	84	$5,758	26,321	REAS
GROTON DR	SCOTT RD	6TH ST	GROTONDR	0100	R	AC	80	$11,359	26,695	REAS
HAROLD CIR	SCOTT RD	END	HAROLDCIR	0100	R	AC	86	$1,978	25,629	REAS
HARVARD RD	WILDWOOD CANYON RD	DE BELL DR	HARVARDRD	0800	R	AC	84	$13,421	26,311	REAS
HATTERAS ST	EVERGREEN ST	PASS AV	HATTERASST	0400	R	AC	86	$4,247	25,344	REAS
HATTERAS ST	PASS AV	MAPLE ST	HATTERASST	0500	R	AC	87	$4,251	25,030	REAS
HEFFRON DR	HOLLYWOOD WY	SCREENLAND DR	HEFFRONDR	0400	R	AC	86	$4,228	25,364	REAS
JEFFRIES AV	BRIGHTON ST	LINCOLN ST	JEFFRIESAV	2100	R	AC	83	$5,158	26,477	REAS
KEYSTONE ST	PEYTON AV	WINONA AV	KEYSTONEST	1500	R	AC	83	$11,581	26,468	REAS
KEYSTONE ST	SCOTT RD	TRUDI LN	KEYSTONEST	1900	R	AC	85	$9,641	25,894	REAS
KEYSTONE ST	TRUDI LN	LAMER	KEYSTONEST	2000	R	AC	85	$14,630	25,894	REAS
LAMER ST	GLENOAKS BLVD	TULARE AV	LAMERST	1400	R	AC	80	$4,198	36,728	REAS
LAMER ST	KEYSTONE ST	CASTLEMAN LN	LAMERST	1900	R	AC	83	$13,130	26,467	REAS
LAMER ST	CASTLEMAN LN	ADORNOS WY	LAMERST	2000	R	AC	83	$5,975	26,467	REAS
LINCOLN ST	OAK ST	OLIVE AV	LINCOLNST	0200	R	AC	83	$1,448	26,487	REAS

Street Name	Begin Location	End Location	Street ID	Section ID	FC	Surface	PCI	Cost	Rating	Treatment
LINCOLN ST	BURBANK BLVD	JEFFRIES AV	LINCOLNST	0800	R	AC	81	$10,149	26,659	REAS
LINCOLN ST	KITTRIDGE ST	VICTORY BLVD	LINCOLNST	1000	R	AC	85	$12,415	25,910	REAS
LOMITA ST	MAGNOLIA BLVD	CHANDLER BLVD	LOMITAST	0400	R	AC	87	$20,523	24,608	REAS
MAPLE ST	HEFFRON DR	OAK ST	MAPLEST	0500	R	AC	80	$8,175	26,692	REAS
MC FARLANE AV	CLYBOURN AV	ROSE ST	MCFARLANE	0100	R	AC	86	$12,119	25,376	REAS
OAK ST	SARAH ST	PASS AV	OAKST	0100	R	AC	86	$11,299	25,676	REAS
PACIFIC AV	LAMER ST	PARISH PL	PACIFICAV	2300	R	AC	81	$4,972	26,664	REAS
PARISH PL	VERDUGO AV	CLARK AV	PARISHPL	0600	R	AC	87	$19,847	24,603	REAS
PEYTON AV	KEYSTONE ST	LAMER ST	PEYTONAV	0100	R	AC	80	$4,182	36,725	REAS
REVAL CT	RAWLINSON CT	FAIRVIEW ST	REVALCT	0200	R	AC	84	$2,047	26,457	REAS
ROSEMARY LN	VERDUGO AV	CLARK AV	ROSEMARYLN	0100	R	AC	85	$22,155	25,889	REAS
ROSE ST	JEFFRIES AV	VICTORY BLVD	ROSEST	1600	R	AC	86	$20,633	25,671	REAS
TULARE AV	HOLLYWOOD WY	PARKING LOT	TULAREAV	0100	R	AC	86	$5,566	25,370	REAS
VALLEY ST	TOLUCA PARK DR	CLARK AV	VALLEYST	0400	R	AC	89	$16,865	23,634	REAS
WALNUT AV	LOCKHEED VIEW DR	DE BELL DR	WALNUTAV	0800	R	AC	86	$10,615	25,345	REAS
					Treatment Total			$357,307		
1ST ST	PALM AV	MAGNOLIA BLVD	1STST	0800	C	AC	89	$12,398	25,073	MICROSURFACING
6TH ST	ANGELENO AV	OLIVE AV	6THST	0900	C	AC	89	$6,277	25,073	MICROSURFACING
ALAMEDA AV	HOLLYWOOD WY	CORDOVA ST	ALAMEDAAV	0500	A	AC	82	$15,147	29,953	MICROSURFACING
ALAMEDA AV	OLIVE AV	NIAGARA ST	ALAMEDAAV	1000	A	AC	82	$28,391	29,953	MICROSURFACING
ALAMEDA AV	NAOMI ST	FREDERIC ST	ALAMEDAAV	1300	A	AC	86	$14,525	29,144	MICROSURFACING
ALAMEDA AV	FREDERIC ST	BUENA VISTA ST	ALAMEDAAV	1400	A	AC	85	$14,534	29,299	MICROSURFACING
ALAMEDA AV	EDISON RD	LINCOLN ST	ALAMEDAAV	1600	A	AC	85	$14,789	29,299	MICROSURFACING
ALAMEDA AV	LINCOLN ST	MYERS ST	ALAMEDAAV	1700	A	AC	89	$14,256	31,616	MICROSURFACING
ALAMEDA AV	MYERS ST	KEYSTONE ST	ALAMEDAAV	1800	A	AC	83	$14,020	29,944	MICROSURFACING
ALAMEDA AV	KEYSTONE ST	LAMER ST	ALAMEDAAV	1900	A	AC	82	$13,994	29,953	MICROSURFACING
ALAMEDA AV	LAMER ST	PARISH PL	ALAMEDAAV	2000	A	AC	81	$13,621	29,883	MICROSURFACING
ALAMEDA AV	ORCHARD DR	REESE PL	ALAMEDAAV	2200	A	AC	89	$13,980	31,616	MICROSURFACING
ALAMEDA AV	REESE PL	SPARKS ST	ALAMEDAAV	2300	A	AC	89	$13,724	31,616	MICROSURFACING
ALAMEDA AV	SPARKS ST	BEACHWOOD DR	ALAMEDAAV	2400	A	AC	89	$13,946	31,616	MICROSURFACING
ALAMEDA AV	BEACHWOOD DR	GRIFFITH PARK DR	ALAMEDAAV	2500	A	AC	89	$13,814	31,616	MICROSURFACING
ALAMEDA AV	MARIPOSA ST	SHELTON ST	ALAMEDAAV	2700	A	AC	89	$13,407	31,616	MICROSURFACING

Street Name	Begin Location	End Location	Street ID	Section ID	FC	Surface	PCI	Cost	Rating	Treatment
ALAMEDA AV	FLOWER ST	SAN FERNANDO BLVD	ALAMEDAAV	3500	A	AC	83	$60,813	29,943	MICROSURFACING
ALAMEDA AV	GLENOAKS BL (W)	SAN FERNANDO BLVD	ALAMEDAAV	3600	A	AC	81	$36,111	29,883	MICROSURFACING
ALLEY S/O VICTORY BL	PEPPER ST	HOLLYWOOD WY	AS-VICTORY	1000	C	AC	89	$3,110	25,073	MICROSURFACING
BEL AIRE DR	ALAMEDA AV	ELMWOOD AV	BELAIREDR	0100	C	AC	85	$9,682	25,492	MICROSURFACING
BEL AIRE DR	PROVIDENCIA AV	SANTA ANITA AV	BELAIREDR	0400	C	AC	81	$6,044	24,006	MICROSURFACING
BEL AIRE DR	TUJUNGA AV	ANGELENO AV	BELAIREDR	0700	C	AC	81	$6,312	24,006	MICROSURFACING
BEL AIRE DR	OLIVE AV	ORANGE GROVE AV	BELAIREDR	0900	C	AC	83	$6,356	24,669	MICROSURFACING
BUENA VISTA ST	RIVERSIDE DR	ALAMEDA AV	BUENAVISTA	0100	A	AC	85	$58,725	29,298	MICROSURFACING
BUENA VISTA ST	OLIVE AV	VERDUGO AV	BUENAVISTA	0300	A	AC	89	$56,207	31,616	MICROSURFACING
BUENA VISTA ST	VERDUGO AV	CLARK AV	BUENAVISTA	0400	A	AC	89	$50,318	31,616	MICROSURFACING
BUENA VISTA ST	CLARK AV	MAGNOLIA BLVD	BUENAVISTA	0500	A	AC	89	$50,238	31,616	MICROSURFACING
BUENA VISTA ST	JEFFRIES AV	KITTRIDGE ST	BUENAVISTA	0900	A	AC	85	$25,215	29,497	MICROSURFACING
BUENA VISTA ST	VICTORY BLVD	MONTEREY AV	BUENAVISTA	1100	A	AC	89	$24,121	31,616	MICROSURFACING
BUENA VISTA ST	MONTEREY AV	PACIFIC AV	BUENAVISTA	1200	A	AC	89	$26,360	31,616	MICROSURFACING
BUENA VISTA ST	PACIFIC AV	VANOWEN ST	BUENAVISTA	1300	A	AC	89	$18,325	31,616	MICROSURFACING
BUENA VISTA ST	VANOWEN ST	EMPIRE AV	BUENAVISTA	1400	A	AC	89	$36,427	31,616	MICROSURFACING
BUENA VISTA ST	EMPIRE AV	KENMERE AV	BUENAVISTA	1500	A	AC	82	$25,557	29,942	MICROSURFACING
BUENA VISTA ST	KENMERE AV	THORNTON AV	BUENAVISTA	1600	A	AC	85	$24,270	29,280	MICROSURFACING
BUENA VISTA ST	WINONA AV	PRIVATE	BUENAVISTA	1900	MiA	AC/AC	89	$14,929	31,616	MICROSURFACING
BURBANK BL	ROSE ST	EVERGREEN ST	BURBANKBL	0300	A	AC	82	$13,582	29,942	MICROSURFACING
BURBANK BL	PASS AV	MAPLE ST	BURBANKBL	0500	A	AC	89	$11,955	31,616	MICROSURFACING
BURBANK BL	EDISON BLVD	HOLLYWOOD WY	BURBANKBL	0900	A	AC	82	$12,113	29,942	MICROSURFACING
BURBANK BL	AVON ST	LIMA ST	BURBANKBL	1100	A	AC	82	$12,902	29,942	MICROSURFACING
BURBANK BL	CALIFORNIA ST	ONTARIO ST	BURBANKBL	1300	A	AC	89	$13,062	31,616	MICROSURFACING
BURBANK BL	FAIRVIEW ST	NIAGARA ST	BURBANKBL	1500	A	AC	85	$12,740	29,497	MICROSURFACING
BURBANK BL	NIAGARA ST	CATALINA ST	BURBANKBL	1600	A	AC	81	$20,403	29,892	MICROSURFACING
BURBANK BL	BUENA VISTA ST	BRIGHTON ST	BURBANKBL	1900	A	AC	86	$12,860	29,124	MICROSURFACING
BURBANK BL	BRIGHTON ST	LINCOLN ST	BURBANKBL	2000	A	AC	81	$12,420	29,892	MICROSURFACING
BURBANK BL	KEYSTONE ST	LAMER ST	BURBANKBL	2300	A	AC	82	$11,461	29,953	MICROSURFACING
BURBANK BL	LAMER ST	PARISH PL	BURBANKBL	2400	A	AC	89	$11,270	31,616	MICROSURFACING
BURBANK BL	REESE PL	DOAN DR	BURBANKBL	2700	A	AC	81	$11,232	29,894	MICROSURFACING
BURBANK BL	DOAN DR	SPARKS ST	BURBANKBL	2800	A	AC	84	$11,615	29,769	MICROSURFACING
BURBANK BL	SPARKS ST	BEACHWOOD DR	BURBANKBL	2900	A	AC	85	$10,828	29,495	MICROSURFACING

Street Name	Begin Location	End Location	Street ID	Section ID	FC	Surface	PCI	Cost	Rating	Treatment
BURBANK BL	BEACHWOOD DR	GRIFFITH PARK DR	BURBANKBL	3000	A	AC	81	$11,653	29,894	MICROSURFACING
BURBANK BL	GRIFFITH PARK DR	MARIPOSA ST	BURBANKBL	3100	A	AC	84	$10,963	29,673	MICROSURFACING
BURBANK BL	MARIPOSA ST	VICTORY BLVD	BURBANKBL	3200	A	AC	85	$27,590	29,279	MICROSURFACING
CLYBOURN AV	BURBANK BLVD	WHITNALL HWY	CLYBOURNAV	1700	C	AC	89	$7,661	25,073	MICROSURFACING
CLYBOURN AV	WHITNALL HWY	HATTERAS ST	CLYBOURNAV	1800	C	AC	81	$15,136	24,023	MICROSURFACING
CLYBOURN AV	OXNARD ST	EDISON BLVD	CLYBOURNAV	2100	C	AC	85	$3,413	25,501	MICROSURFACING
CLYBOURN AV	EDISON BLVD	JEFFRIES AV	CLYBOURNAV	2200	C	AC	81	$7,492	23,572	MICROSURFACING
CLYBOURN AV	JEFFRIES AV	VICTORY BLVD	CLYBOURNAV	2300	C	AC	85	$22,120	25,222	MICROSURFACING
EMPIRE AV	UP RR	TERMINAL PARKING LOT	EMPIREAV	0100	MiA	AC	89	$59,153	31,616	MICROSURFACING
GLENOAKS BL	PALM AV	MAGNOLIA BLVD	GLENOAKSBL	0800	A	AC	89	$14,541	31,616	MICROSURFACING
GLENOAKS BL	HARVARD RD	GRINNELL DR	GLENOAKSBL	1200	A	AC	89	$15,252	31,616	MICROSURFACING
GLENOAKS BL	DELAWARE RD	CORNELL DR	GLENOAKSBL	1600	A	AC	89	$13,364	31,616	MICROSURFACING
GLENOAKS BL	BIRMINGHAM RD	CAMBRIDGE DR	GLENOAKSBL	2300	A	AC	89	$13,953	31,616	MICROSURFACING
GLENOAKS BL	CAMBRIDGE DR	DARTMOUTH RD	GLENOAKSBL	2400	A	AC	89	$13,570	31,616	MICROSURFACING
GLENOAKS BL	DARTMOUTH RD	PEYTON AV	GLENOAKSBL	2500	A	AC	89	$14,605	31,616	MICROSURFACING
GLENOAKS BL	SPARKS ST	REESE PL	GLENOAKSBL	3000	A	AC	81	$13,297	29,881	MICROSURFACING
GLENOAKS BL	LAMER ST	TULARE AV	GLENOAKSBL	3400	A	AC	84	$19,010	29,688	MICROSURFACING
GLENOAKS BL	TULARE AV	MYERS ST	GLENOAKSBL	3500	A	AC	83	$14,799	29,944	MICROSURFACING
GLENOAKS BL	MYERS ST	LINCOLN ST	GLENOAKSBL	3600	A	AC	85	$12,836	29,534	MICROSURFACING
GLENOAKS BL	LINCOLN ST	BRIGHTON ST	GLENOAKSBL	3700	A	AC	84	$12,635	29,688	MICROSURFACING
GLENOAKS BL	BRIGHTON ST	BUENA VISTA ST	GLENOAKSBL	3800	A	AC	83	$13,462	29,856	MICROSURFACING
GLENOAKS BL	BUENA VISTA ST	FREDERIC ST	GLENOAKSBL	3900	A	AC	81	$14,461	29,881	MICROSURFACING
HARVARD RD	SUNSET CANYON DR	WILDWOOD CANYON RD	HARVARDRD	0700	C	AC	87	$54,553	25,803	MICROSURFACING
KENNETH RD	OLIVE AV	ORANGE GROVE AV	KENNETHRD	1000	MiA	AC	89	$7,034	31,616	MICROSURFACING
KENNETH RD	PALM AV	MAGNOLIA BLVD	KENNETHRD	1200	MiA	AC	89	$6,708	31,616	MICROSURFACING
KENNETH RD	HARVARD RD	GRINNELL DR	KENNETHRD	1600	MiA	AC	86	$7,322	29,155	MICROSURFACING
MAGNOLIA BL	ROSE ST	EVERGREEN ST	MAGNOLIABL	0300	A	AC	85	$12,458	29,285	MICROSURFACING
MAGNOLIA BL	KENWOOD ST	SCREENLAND DR	MAGNOLIABL	0700	A	AC	85	$12,422	29,285	MICROSURFACING
MAGNOLIA BL	SCREENLAND DR	HOLLYWOOD WY	MAGNOLIABL	0800	A	AC	89	$12,650	31,616	MICROSURFACING
MAGNOLIA BL	HOLLYWOOD WY	CORDOVA ST	MAGNOLIABL	0900	A	AC	84	$12,686	29,773	MICROSURFACING
MAGNOLIA BL	CORDOVA ST	AVON ST	MAGNOLIABL	1000	A	AC	86	$12,614	29,129	MICROSURFACING
MAGNOLIA BL	LIMA ST	CALIFORNIA ST	MAGNOLIABL	1200	A	AC	89	$12,838	31,616	MICROSURFACING

Street Name	Begin Location	End Location	Street ID	Section ID	FC	Surface	PCI	Cost	Rating	Treatment
MAGNOLIA BL	NIAGARA ST	CATALINA ST	MAGNOLIABL	1600	A	AC	89	$12,573	31,616	MICROSURFACING
MAGNOLIA BL	NAOMI ST	FREDERIC ST	MAGNOLIABL	1900	A	AC	85	$13,014	29,506	MICROSURFACING
MAGNOLIA BL	BRIGHTON ST	LINCOLN ST	MAGNOLIABL	2200	A	AC	89	$12,719	31,616	MICROSURFACING
MAGNOLIA BL	MYERS ST	KEYSTONE ST	MAGNOLIABL	2400	A	AC	89	$12,767	31,616	MICROSURFACING
MAGNOLIA BL	KEYSTONE ST	LAMER ST	MAGNOLIABL	2500	A	AC	81	$12,559	29,888	MICROSURFACING
MAGNOLIA BL	LAMER ST	PARISH PL	MAGNOLIABL	2600	A	AC	86	$12,760	29,129	MICROSURFACING
MAGNOLIA BL	REESE PL	SPARKS ST	MAGNOLIABL	2900	A	AC	85	$12,876	29,285	MICROSURFACING
MAGNOLIA BL	GLENWOOD PL	VICTORY BLVD	MAGNOLIABL	3600	A	AC	85	$14,429	29,285	MICROSURFACING
MAGNOLIA BL	VICTORY BLVD	LAKE ST	MAGNOLIABL	3700	A	AC	89	$13,021	31,616	MICROSURFACING
MAGNOLIA BL	LAKE ST	MOSS ST	MAGNOLIABL	3800	A	AC	89	$13,110	31,616	MICROSURFACING
MAGNOLIA BL	MOSS ST	VARNEY ST	MAGNOLIABL	3900	A	AC	89	$15,375	31,616	MICROSURFACING
MAGNOLIA BL	6TH ST	7TH ST	MAGNOLIABL	4800	MiA	AC	84	$12,778	29,677	MICROSURFACING
MAGNOLIA BL	7TH ST	KENNETH RD	MAGNOLIABL	4900	MiA	AC	84	$12,940	29,677	MICROSURFACING
OAK ST	PASS AV	MAPLE ST	OAKST	0200	C	AC	88	$5,397	25,863	MICROSURFACING
OAK ST	MAPLE ST	KENWOOD ST	OAKST	0300	C	AC	83	$5,769	24,681	MICROSURFACING
OAK ST	KENWOOD ST	SCREENLAND DR	OAKST	0400	C	AC	84	$5,690	25,031	MICROSURFACING
OAK ST	HOLLYWOOD WY	CORDOVA ST	OAKST	0600	C	AC	89	$5,480	25,073	MICROSURFACING
OAK ST	AVON ST	LIMA ST	OAKST	0800	C	AC	89	$5,725	25,073	MICROSURFACING
OAK ST	LAMER ST	PARISH PL	OAKST	2200	C	AC	84	$5,358	25,031	MICROSURFACING
OAK ST	PARISH PL	ORCHARD DR	OAKST	2300	C	AC	81	$5,170	24,020	MICROSURFACING
OAK ST	ORCHARD DR	REESE PL	OAKST	2400	C	AC	88	$5,438	25,903	MICROSURFACING
OAK ST	MARIPOSA ST	VIRGINIA AV	OAKST	2900	C	AC	81	$6,450	24,020	MICROSURFACING
OAK ST	VIRGINIA AV	LOMITA ST	OAKST	3000	C	AC	81	$5,075	23,568	MICROSURFACING
OAK ST	GLENWOOD PL	MAIN ST	OAKST	3200	C	AC	85	$4,987	25,220	MICROSURFACING
OLIVE AV	CITY LIMIT	LAKESIDE DR	OLIVEAV	0100	A	AC	89	$8,793	31,616	MICROSURFACING
OLIVE AV	LAKESIDE DR	HOOD AV	OLIVEAV	0200	A	AC	89	$11,035	31,616	MICROSURFACING
OLIVE AV	PRIVATE	TOLUCA LAKE AV	OLIVEAV	0400	A	AC	89	$15,832	31,616	MICROSURFACING
OLIVE AV	MAPLE ST	KENWOOD ST	OLIVEAV	0600	A	AC	89	$14,376	31,616	MICROSURFACING
OLIVE AV	HOLLYWOOD WY	RIVERSIDE DR	OLIVEAV	0900	A	AC	89	$16,874	31,616	MICROSURFACING
OLIVE AV	CALIFORNIA ST	ALAMEDA AV	OLIVEAV	1100	A	AC	86	$14,721	29,145	MICROSURFACING
OLIVE AV	6TH ST	7TH ST	OLIVEAV	4000	MiA	AC	84	$19,545	29,687	MICROSURFACING
PACIFIC AV	FREDERIC ST	BUENA VISTA ST	PACIFICAV	1700	C	AC	89	$4,781	25,073	MICROSURFACING
PASS AV	RIVERSIDE DR	ALAMEDA AV	PASSAV	0400	MiA	AC	89	$8,869	31,616	MICROSURFACING

Street Name	Begin Location	End Location	Street ID	Section ID	FC	Surface	PCI	Cost	Rating	Treatment
RIVERSIDE DR	ROSE ST	ALAMEDA AV	RIVERSIDE	0300	MiA	AC	89	$15,352	31,616	MICROSURFACING
RIVERSIDE DR	KENWOOD ST	SCREENLAND DR	RIVERSIDE	0700	MiA	AC	82	$13,506	29,953	MICROSURFACING
SAN FERNANDO BL	ELMWOOD AV	CEDAR AV	SNFRNANDO	0400	A	AC	81	$14,613	29,884	MICROSURFACING
SAN FERNANDO BL	CEDAR AV	PROVIDENCIA AV	SNFRNANDO	0500	A	AC	82	$15,193	29,940	MICROSURFACING
SAN FERNANDO BL	PROVIDENCIA AV	SANTA ANITA AV	SNFRNANDO	0600	A	AC	85	$14,198	29,293	MICROSURFACING
SAN FERNANDO BL	SANTA ANITA AV	VERDUGO AV	SNFRNANDO	0700	A	AC	89	$13,314	31,616	MICROSURFACING
SAN FERNANDO BL	DELAWARE RD	CORNELL DR	SNFRNANDO	1800	A	AC	89	$14,667	31,616	MICROSURFACING
SAN FERNANDO BL	CORNELL DR	BETHANY RD	SNFRNANDO	1900	A	AC	89	$15,361	31,616	MICROSURFACING
SAN FERNANDO BL	BETHANY RD	SCOTT RD	SNFRNANDO	2000	A	AC	89	$20,752	31,616	MICROSURFACING
SAN FERNANDO BL	ANDOVER DR	GRISMER AV	SNFRNANDO	2200	A	AC	89	$21,661	31,616	MICROSURFACING
VANOWEN ST	LIMA ST	ONTARIO ST	VANOWENST	0500	MiA	AC	89	$26,542	31,616	MICROSURFACING
VANOWEN ST	ONTARIO ST	FAIRVIEW ST	VANOWENST	0600	MiA	AC	89	$12,675	31,616	MICROSURFACING
VANOWEN ST	FAIRVIEW ST	NIAGARA ST	VANOWENST	0700	MiA	AC	89	$12,438	31,616	MICROSURFACING
VANOWEN ST	NIAGARA ST	CATALINA ST	VANOWENST	0800	MiA	AC	89	$12,557	31,616	MICROSURFACING
VANOWEN ST	CATALINA ST	NAOMI ST	VANOWENST	0900	MiA	AC	89	$12,457	31,616	MICROSURFACING
VANOWEN ST	NAOMI ST	FREDERIC ST	VANOWENST	1000	MiA	AC	89	$12,811	31,616	MICROSURFACING
VERDUGO AV	KEYSTONE ST	LAMER ST	VERDUGOAV	2300	MiA	AC	86	$11,218	29,139	MICROSURFACING
VERDUGO AV	LAMER ST	PARISH PL	VERDUGOAV	2400	MiA	AC	85	$11,150	29,294	MICROSURFACING
VERDUGO AV	PARISH PL	ORCHARD DR	VERDUGOAV	2500	MiA	AC	85	$11,184	29,294	MICROSURFACING
VERDUGO AV	ORCHARD DR	REESE PL	VERDUGOAV	2600	MiA	AC	82	$11,117	29,953	MICROSURFACING
VERDUGO AV	REESE PL	OLIVE AV	VERDUGOAV	2700	MiA	AC	86	$10,339	29,139	MICROSURFACING
VERDUGO AV	3RD ST	GLENOAKS BLVD	VERDUGOAV	4300	C	AC	86	$15,664	25,650	MICROSURFACING
VICTORY BL	FREDERIC ST	BUENA VISTA ST	VICTORYBL	2000	A	AC	89	$14,336	31,616	MICROSURFACING
VICTORY BL	BURBANK BLVD	ISABEL ST	VICTORYBL	3400	A	AC	81	$16,769	29,879	MICROSURFACING
VICTORY PL	BURBANK BLVD	LAKE ST	VICTORYPL	0100	MiA	AC	89	$23,550	31,616	MICROSURFACING
VINELAND AV	UP RR	SHERMAN WY	VINELANDAV	0100	A	AC	86	$33,318	29,125	MICROSURFACING
WALNUT AV	SUNSET CANYON DR	LOCKHEED VIEW DR	WALNUTAV	0700	C	AC	89	$45,148	25,073	MICROSURFACING
WHITNALL HWY	BURBANK BLVD	CLYBOURN AV	WHITNALL	0900	C	AC	88	$7,353	25,881	MICROSURFACING
					Treatment Total			$2,256,166		
VALHALLA DR	PRIVATE	SCREENLAND DR	VALHALLADR	0200	R	PCC	100	$146,565	12,315	50% SLAB REPLACEMENT
WYOMING AV	NIAGARA ST	CATALINA ST	WYOMINGAV	0700	R	PCC	100	$61,021	12,315	50% SLAB REPLACEMENT

						Treatment Total		$207,586		
5TH ST	ORANGE GROVE AV	PALM AV	5THST	0700	R	AC	100	$50,649	12,241	RECONSTRUCT SURFACE (AC)
5TH ST	PALM AV	MAGNOLIA BLVD	5THST	0800	R	AC	100	$51,085	12,241	RECONSTRUCT SURFACE (AC)
6TH ST	REESE PL	BROWN DR	6THST	3700	R	AC	100	$45,469	12,241	RECONSTRUCT SURFACE (AC)
ANGELENO AV	9TH ST	BEL AIRE DR	ANGELENOAV	1200	R	AC	100	$108,252	12,241	RECONSTRUCT SURFACE (AC)
AVON ST	JEFFRIES AV	VICTORY BLVD	AVONST	1100	R	AC/AC	100	$183,152	12,241	RECONSTRUCT SURFACE (AC)
CALIFORNIA ST	JEFFRIES AV	VICTORY BLVD	CALIFORNIA	1100	R	AC	100	$182,761	12,241	RECONSTRUCT SURFACE (AC)
CATALINA ST	BURBANK BLVD	WYOMING AV	CATALINAST	0700	R	AC	100	$74,087	12,241	RECONSTRUCT SURFACE (AC)
CATALINA ST	JEFFRIES AV	VICTORY BLVD	CATALINAST	0900	R	AC	100	$182,024	12,241	RECONSTRUCT SURFACE (AC)
CATALINA ST	PACIFIC AV	VANOWEN ST	CATALINAST	1200	R	AC	100	$101,241	12,241	RECONSTRUCT SURFACE (AC)
CORDOVA ST	CHANDLER BLVD	BURBANK BLVD	CORDOVAST	0600	R	AC	100	$180,883	12,241	RECONSTRUCT SURFACE (AC)
DOAN DR	CHANDLER BLVD	BURBANK BLVD	DOANDR	0100	R	AC	100	$180,919	12,241	RECONSTRUCT SURFACE (AC)
ELM AV	MAIN ST	CHAVEZ ST	ELMAV	0100	R	AC	100	$107,252	12,241	RECONSTRUCT SURFACE (AC)
ELMWOOD AV	6TH ST	KENNETH RD	ELMWOODAV	0800	R	AC	100	$160,069	12,241	RECONSTRUCT SURFACE (AC)
FAIRVIEW ST	MAGNOLIA BLVD	CHANDLER BLVD	FAIRVIEWST	0900	R	AC	100	$183,656	12,241	RECONSTRUCT SURFACE (AC)
FAIRVIEW ST	CHANDLER BLVD	BURBANK BLVD	FAIRVIEWST	1000	R	AC	100	$179,569	12,241	RECONSTRUCT SURFACE (AC)
FLORENCE ST	MAGNOLIA BLVD	CHANDLER BLVD	FLORENCEST	0600	R	AC	100	$183,975	12,241	RECONSTRUCT SURFACE (AC)
FRANKLIN AV	ROSE ST	END	FRANKLINAV	0200	R	AC	100	$20,221	12,241	RECONSTRUCT SURFACE (AC)
FREDERIC ST	VICTORY BLVD	MONTEREY AV	FREDERICST	1000	R	AC	100	$91,514	12,241	RECONSTRUCT SURFACE (AC)
FREDERIC ST	EMPIRE AV	THORNTON AV	FREDERICST	1300	R	AC	100	$174,836	12,241	RECONSTRUCT SURFACE (AC)
GLENWOOD PL	ALLEY N/O ALAMEDA AV	OAK ST	GLENWOODPL	0100	R	AC	100	$150,290	12,241	RECONSTRUCT SURFACE (AC)
JOLLEY DR	STEPHEN RD	HAMPTON RD	JOLLEYDR	0400	R	AC	100	$38,128	12,241	RECONSTRUCT SURFACE (AC)
KENWOOD ST	VERDUGO AV	CLARK AV	KENWOODST	0500	R	AC	100	$183,015	12,241	RECONSTRUCT SURFACE (AC)
KENWOOD ST	VICTORY BLVD	PACIFIC AV	KENWOODST	1200	R	AC	100	$183,346	12,241	RECONSTRUCT SURFACE (AC)
LAMER ST	WINONA AV	GLENOAKS BLVD	LAMERST	1300	R	AC	100	$139,611	12,241	RECONSTRUCT SURFACE (AC)
LIMA ST	ALAMEDA AV	OAK ST	LIMAST	0200	R	AC	100	$183,160	12,241	RECONSTRUCT SURFACE (AC)
MONTEREY AV	EVERGREEN ST	PASS AV	MONTEREYAV	0100	R	AC	100	$39,023	12,241	RECONSTRUCT SURFACE (AC)
MONTEREY AV	MYERS ST	KEYSTONE ST	MONTEREYAV	1100	R	AC	100	$45,949	12,241	RECONSTRUCT SURFACE (AC)
ORANGE GROVE AV	MARIPOSA ST	VICTORY BLVD	ORANGEGROV	0100	R	AC	100	$183,116	12,241	RECONSTRUCT SURFACE (AC)
PACIFIC AV	BRIGHTON ST	LINCOLN ST	PACIFICAV	1900	R	AC	100	$43,643	12,241	RECONSTRUCT SURFACE (AC)
PALM AV	GLENWOOD PL	VICTORY BLVD	PALMAV	0400	R	AC	100	$44,792	12,241	RECONSTRUCT SURFACE (AC)
PALM AV	VICTORY BLVD	LAKE ST	PALMAV	0500	R	AC	100	$72,059	12,241	RECONSTRUCT SURFACE (AC)
PASS AV	MONTEREY AV	PACIFIC AV	PASSAV	2000	R	AC	100	$92,691	12,241	RECONSTRUCT SURFACE (AC)

Street Name	Begin Location	End Location	Street ID	Section ID	FC	Surface	PCI	Cost	Rating	Treatment
PEPPER ST	VICTORY BLVD	PACIFIC AV	PEPPERST	0400	R	AC	100	$183,789	12,241	RECONSTRUCT SURFACE (AC)
PROVIDENCIA AV	BEL AIRE DR	SUNSET CANYON DR	PROVIDENCI	1200	R	AC	100	$164,887	12,241	RECONSTRUCT SURFACE (AC)
REESE PL	OAK ST	OLIVE AV	REESEPL	0500	R	AC	100	$160,219	12,241	RECONSTRUCT SURFACE (AC)
ROSE ST	HATTERAS ST	ALLAN AV	ROSEST	1300	R	AC	100	$92,066	12,241	RECONSTRUCT SURFACE (AC)
SANCOLA AV	CITY LIMIT	CLARK AV	SANCOLAAV	0100	R	AC	100	$11,949	12,241	RECONSTRUCT SURFACE (AC)
SAN JOSE AV	3RD ST	GLENOAKS BLVD	SANJOSEAV	0100	R	AC	100	$73,434	12,241	RECONSTRUCT SURFACE (AC)
SCREENLAND DR	VERDUGO AV	CLARK AV	SCREENLAND	0400	R	AC	100	$182,298	12,241	RECONSTRUCT SURFACE (AC)
SCREENLAND DR	CHANDLER BLVD	BURBANK BLVD	SCREENLAND	0700	R	AC	100	$179,484	12,241	RECONSTRUCT SURFACE (AC)
SCREENLAND DR	PACIFIC AV	VALHALLA DR	SCREENLAND	1200	R	AC	100	$90,293	12,241	RECONSTRUCT SURFACE (AC)
SHERLOCK DR	PSO REDONDO	ELMWOOD AV	SHERLOCKDR	0200	R	AC/AC	100	$115,810	12,241	RECONSTRUCT SURFACE (AC)
SAN FERNANDO BL (E)	ONTARIO ST	CALIFORNIA ST	SNFRNANDOE	0500	R	AC	100	$81,682	12,241	RECONSTRUCT SURFACE (AC)
UNIVERSITY AV	6TH ST	KENNETH RD	UNIVERSITY	0400	R	AC	100	$151,918	12,241	RECONSTRUCT SURFACE (AC)
VALLEY ST	CHANDLER BLVD	CLYBOURN AV	VALLEYST	0700	R	AC	100	$120,813	12,241	RECONSTRUCT SURFACE (AC)
VALLEY ST	VICTORY BLVD	PACIFIC AV	VALLEYST	1200	R	AC	100	$172,272	12,241	RECONSTRUCT SURFACE (AC)
					Treatment Total			$5,621,351		
5TH ST	TUJUNGA AV	ANGELENO AV	5THST	0400	R	AC	74	$73	589,300	SEAL CRACKS
6TH ST	STANFORD RD	GROTON DR	6THST	3100	C	AC	83	$46	960,620	SEAL CRACKS
6TH ST	HAMPTON RD	IRVING DR	6THST	3300	C	AC	83	$48	960,620	SEAL CRACKS
6TH ST	IRVING DR	JAMESTOWN RD	6THST	3400	C	AC	83	$48	960,620	SEAL CRACKS
6TH ST	JAMESTOWN RD	TULARE AV	6THST	3500	C	AC	83	$30	960,620	SEAL CRACKS
ALAMEDA AV	PASS AV	MAPLE ST	ALAMEDAAV	0200	A	AC	84	$74	1,406,370	SEAL CRACKS
ALAMEDA AV	MAPLE ST	KENWOOD ST	ALAMEDAAV	0300	A	AC	84	$74	1,406,370	SEAL CRACKS
ALAMEDA AV	NIAGARA ST	BOB HOPE DR	ALAMEDAAV	1100	A	AC	84	$74	1,406,370	SEAL CRACKS
ALAMEDA AV	BUENA VISTA ST	EDOSON RD	ALAMEDAAV	1500	A	AC	79	$111	958,617	SEAL CRACKS
ALAMEDA AV	PARISH PL	ORCHARD DR	ALAMEDAAV	2100	A	AC	81	$93	981,151	SEAL CRACKS
ALAMEDA AV	GRIFFITH PARK DR	MARIPOSA ST	ALAMEDAAV	2600	A	AC	84	$69	1,406,370	SEAL CRACKS
ALAMEDA AV	MAIN ST	CHAVEZ ST	ALAMEDAAV	2900	A	AC	84	$108	1,406,370	SEAL CRACKS
ALAMEDA AV	CHAVEZ ST	VICTORY BLVD	ALAMEDAAV	3000	A	AC	84	$239	1,406,370	SEAL CRACKS
ALAMEDA AV	VICTORY BLVD	OMER LN	ALAMEDAAV	3100	A	AC	84	$116	1,406,370	SEAL CRACKS
ALAMEDA AV	OMER LN	BRUCE LN	ALAMEDAAV	3200	A	AC	84	$60	1,406,370	SEAL CRACKS
ALAMEDA AV	BRUCE LN	LAKE ST	ALAMEDAAV	3300	A	AC	84	$62	1,406,370	SEAL CRACKS
ALAMEDA AV	LAKE ST	FLOWER ST	ALAMEDAAV	3400	A	AC	84	$252	1,406,370	SEAL CRACKS

Street Name	Begin Location	End Location	Street ID	Section ID	FC	Surface	PCI	Cost	Rating	Treatment
ALLAN AV	VALLEY ST	ROSE ST	ALLANAV	0200	R	AC	88	$20	561,076	SEAL CRACKS
AMBER LN	CAMBRIDGE DR	ETON DR	AMBERLN	0100	R	AC	88	$53	561,076	SEAL CRACKS
ANGELENO AV	KENNETH RD	9TH ST	ANGELENOAV	1100	R	AC	88	$56	561,076	SEAL CRACKS
ASH AV	CHANNEL	LAKE ST	ASHAV	0200	R	AC	88	$41	561,076	SEAL CRACKS
ASH AV	LAKE ST	FREEWAY	ASHAV	0300	R	AC	88	$32	561,076	SEAL CRACKS
AVON ST	WARNER BLVD	RIVERSIDE DR	AVONST	0100	R	AC	88	$39	561,076	SEAL CRACKS
AVON ST	CHANDLER BLVD	BURBANK BLVD	AVONST	0800	R	AC	83	$150	672,088	SEAL CRACKS
AVON ST	WYOMING AV	JEFFRIES AV	AVONST	1000	R	AC/AC	88	$47	561,076	SEAL CRACKS
BEL AIRE DR	ELMWOOD AV	CEDAR AV	BELAIREDR	0200	C	AC	83	$46	778,509	SEAL CRACKS
BEL AIRE DR	CEDAR AV	PROVIDENCIA AV	BELAIREDR	0300	C	AC	83	$45	784,283	SEAL CRACKS
BEL AIRE DR	VERDUGO AV	TUJUNGA AV	BELAIREDR	0600	C	AC	83	$36	960,620	SEAL CRACKS
BEL AIRE DR	ANGELENO AV	OLIVE AV	BELAIREDR	0800	C	AC	83	$37	960,620	SEAL CRACKS
BEL AIRE DR	PALM AV	MAGNOLIA BLVD	BELAIREDR	1100	C	AC	83	$38	960,620	SEAL CRACKS
BEL AIRE DR	GRINNELL DR	FAIRMOUNT RD	BELAIREDR	1600	C	AC/AC	87	$16	1,577,380	SEAL CRACKS
BEL AIRE DR	FAIRMOUNT RD	WALNUT AV	BELAIREDR	1700	C	AC/AC	83	$39	960,620	SEAL CRACKS
BEL AIRE DR	WALNUT AV	DELAWARE RD	BELAIREDR	1800	C	AC/AC	83	$37	960,620	SEAL CRACKS
BEL AIRE DR	DELAWARE RD	CORNELL DR	BELAIREDR	1900	C	AC/AC	83	$30	960,620	SEAL CRACKS
BEL AIRE DR	CORNELL DR	BETHANY RD	BELAIREDR	2000	C	AC/AC	83	$30	960,620	SEAL CRACKS
BEL AIRE DR	BETHANY RD	AMHERST DR	BELAIREDR	2100	C	AC/AC	89	$3	8,106,226	SEAL CRACKS
BETHANY RD	6TH ST	KENNETH RD	BETHANYRD	0500	R	AC	83	$135	672,903	SEAL CRACKS
BOB HOPE DR	RIVERSIDE DR	WARNER BLVD	BOBHOPEDR	0200	C	AC	83	$69	960,620	SEAL CRACKS
BOB HOPE DR	WARNER BLVD	PARKSIDE AV	BOBHOPEDR	0300	C	AC	83	$74	960,620	SEAL CRACKS
BONNYWOOD PL	ANGELENO AV	ORANGE GROVE AV	BONNYWOOD	0200	R	AC	88	$52	561,076	SEAL CRACKS
BRIGHTON ST	TULARE AV	GLENOAKS BLVD	BRIGHTONST	1700	R	AC	88	$40	561,076	SEAL CRACKS
BRIGHTON ST	GLENOAKS BLVD	KENNETH RD	BRIGHTONST	1800	R	AC	88	$51	561,076	SEAL CRACKS
BROWN DR	KENNETH RD	END	BROWNDR	0700	R	AC	88	$46	561,076	SEAL CRACKS
BUENA VISTA ST	MAGNOLIA BLVD	CHANDLER BLVD	BUENAVISTA	0600	A	AC	84	$256	1,406,370	SEAL CRACKS
BUENA VISTA ST	CHANDLER BLVD	BURBANK BLVD	BUENAVISTA	0700	A	AC	84	$251	1,406,370	SEAL CRACKS
BUENA VISTA ST	BURBANK BLVD	JEFFRIES AV	BUENAVISTA	0800	A	AC	84	$151	1,406,370	SEAL CRACKS
BUENA VISTA ST	KITTRIDGE ST	VICTORY BLVD	BUENAVISTA	1000	A	AC	81	$163	979,073	SEAL CRACKS
BUENA VISTA ST	GLENOAKS BLVD	KENNETH RD	BUENAVISTA	2200	C	AC	83	$62	760,955	SEAL CRACKS
BURBANK BL	ONTARIO ST	FAIRVIEW ST	BURBANKBL	1400	A	AC	84	$65	1,406,370	SEAL CRACKS
BURBANK BL	WYOMING AV	BUENA VISTA ST	BURBANKBL	1800	A	AC	80	$137	968,472	SEAL CRACKS

Street Name	Begin Location	End Location	Street ID	Section ID	FC	Surface	PCI	Cost	Rating	Treatment
BURBANK BL	LINCOLN ST	MYERS ST	BURBANKBL	2100	A	AC	79	$96	959,792	SEAL CRACKS
BURBANK BL	MYERS ST	KEYSTONE ST	BURBANKBL	2200	A	AC	80	$87	976,607	SEAL CRACKS
BURBANK BL	ORCHARD DR	REESE PL	BURBANKBL	2600	A	AC	84	$56	1,406,370	SEAL CRACKS
BURBANK BL	VICTORY BLVD	RAILROAD BRIDGE	BURBANKBL	3400	A	AC	81	$133	977,378	SEAL CRACKS
CALIFORNIA ST	OAK ST	VERDUGO AV	CALIFORNIA	0500	C	AC	83	$133	960,620	SEAL CRACKS
CALIFORNIA ST	CLARK AV	MAGNOLIA BLVD	CALIFORNIA	0700	C	AC	83	$135	960,620	SEAL CRACKS
CAMBRIDGE DR	GLENOAKS BLVD	5TH ST	CAMBRIDGE	0100	C	AC	89	$30	826,757	SEAL CRACKS
CAMBRIDGE DR	5TH ST	6TH ST	CAMBRIDGE	0200	C	AC	89	$33	825,824	SEAL CRACKS
CAMBRIDGE DR	6TH ST	KAREN ST	CAMBRIDGE	0300	C	AC	89	$36	825,824	SEAL CRACKS
CAMBRIDGE DR	KENNETH RD	AMBER LN	CAMBRIDGE	0600	C	AC	84	$28	793,593	SEAL CRACKS
CAMBRIDGE DR	AMBER LN	HILTON DR	CAMBRIDGE	0700	C	AC	89	$19	822,855	SEAL CRACKS
CAMBRIDGE DR	HILTON DR	BEL AIRE DR	CAMBRIDGE	0800	C	AC	89	$39	825,824	SEAL CRACKS
CATALINA ST	OLIVE AV	OAK ST	CATALINAST	0100	R	AC	88	$61	561,076	SEAL CRACKS
CATALINA ST	VICTORY BLVD	MONTEREY AV	CATALINAST	1000	R	AC	88	$49	561,076	SEAL CRACKS
CHANDLER BL	FAIRVIEW ST	NIAGARA ST	CHANDLERBL	1500	C	AC	83	$29	960,620	SEAL CRACKS
CHANDLER BL	BUENA VISTA ST	BRIGHTON ST	CHANDLERBL	2100	C	AC	83	$27	960,620	SEAL CRACKS
CHANDLER BL	SPARKS ST	BEACHWOOD DR	CHANDLERBL	3000	C	AC	89	$19	829,536	SEAL CRACKS
CHANDLER BL	BEACHWOOD DR	GRIFFITH PARK DR	CHANDLERBL	3100	C	AC	89	$19	829,536	SEAL CRACKS
CHANDLER BL	GRIFFITH PARK DR	MARIPOSA ST	CHANDLERBL	3200	C	AC	89	$18	829,536	SEAL CRACKS
CHANDLER BL	MARIPOSA ST	SHELTON ST	CHANDLERBL	3300	C	AC	89	$18	829,536	SEAL CRACKS
CHANDLER BL	SHELTON ST	LOMITA ST	CHANDLERBL	3400	C	AC	89	$18	829,536	SEAL CRACKS
CHANDLER BL	LOMITA ST	VICTORY BLVD	CHANDLERBL	3500	C	AC	89	$37	829,536	SEAL CRACKS
CHANDLER BL (N)	CORDOVA ST	HOLLYWOOD WY	CHANDLERN	0800	C	AC/AC	84	$24	1,158,407	SEAL CRACKS
CHANDLER BL (N)	AVON ST	CORDOVA ST	CHANDLERN	0900	C	AC/AC	84	$27	1,158,407	SEAL CRACKS
CHANDLER BL (N)	LIMA ST	AVON ST	CHANDLERN	1000	C	AC/AC	84	$56	1,158,407	SEAL CRACKS
CHANDLER BL (N)	CALIFORNIA ST	LIMA ST	CHANDLERN	1100	C	AC/AC	85	$45	1,348,676	SEAL CRACKS
CHANDLER BL (N)	ONTARIO ST	CALIFORNIA ST	CHANDLERN	1200	C	AC/AC	77	$44	716,201	SEAL CRACKS
CLARK AV	ROSE ST	EVERGREEN ST	CLARKAV	0600	C	AC/AC	89	$2	17,330,528	SEAL CRACKS
CLARK AV	PASS AV	MAPLE ST	CLARKAV	0800	C	AC/AC	83	$37	1,017,448	SEAL CRACKS
CLARK AV	HOLLYWOOD WY	CORDOVA ST	CLARKAV	1200	C	AC	83	$30	960,620	SEAL CRACKS
CLARK AV	CORDOVA ST	AVON ST	CLARKAV	1300	C	AC	83	$35	960,620	SEAL CRACKS
CLARK AV	ROSEMARY LN	FAIRVIEW ST	CLARKAV	1700	C	AC	83	$34	960,620	SEAL CRACKS

Street Name	Begin Location	End Location	Street ID	Section ID	FC	Surface	PCI	Cost	Rating	Treatment
CLARK AV	FAIRVIEW ST	NIAGARA ST	CLARKAV	1800	C	AC	83	$35	960,620	SEAL CRACKS
CLARK AV	NIAGARA ST	CATALINA ST	CLARKAV	1900	C	AC	83	$34	960,620	SEAL CRACKS
CLARK AV	BUENA VISTA ST	BRIGHTON ST	CLARKAV	2400	C	AC	83	$31	960,620	SEAL CRACKS
CLARK AV	BRIGHTON ST	LINCOLN ST	CLARKAV	2500	C	AC	83	$31	960,620	SEAL CRACKS
CLARK AV	LINCOLN ST	MYERS ST	CLARKAV	2600	C	AC	83	$31	960,620	SEAL CRACKS
CLARK AV	MYERS ST	KEYSTONE ST	CLARKAV	2700	C	AC	83	$31	960,620	SEAL CRACKS
CLARK AV	PARISH PL	ORCHARD DR	CLARKAV	3000	C	AC	83	$31	960,620	SEAL CRACKS
CLARK AV	ORCHARD DR	REESE PL	CLARKAV	3100	C	AC	83	$30	960,620	SEAL CRACKS
CLARK AV	REESE PL	SPARKS ST	CLARKAV	3200	C	AC	89	$22	823,064	SEAL CRACKS
CLYBOURN AV	WARNER BLVD	MC FARLANE AV	CLYBOURNAV	0200	C	AC	89	$12	823,433	SEAL CRACKS
CLYBOURN AV	MC FARLANE AV	NATIONAL AV	CLYBOURNAV	0300	C	AC	89	$14	816,071	SEAL CRACKS
CLYBOURN AV	RIVERSIDE DR	FREEWAY	CLYBOURNAV	0500	C	AC	89	$26	823,433	SEAL CRACKS
CLYBOURN AV	FREEWAY	SARAH ST	CLYBOURNAV	0600	C	AC	83	$27	960,620	SEAL CRACKS
CLYBOURN AV	TOLUCA PARK DR	CLARK AV	CLYBOURNAV	1200	C	AC	83	$53	960,620	SEAL CRACKS
CLYBOURN AV	VALLEY ST	BURBANK BLVD	CLYBOURNAV	1600	C	AC	84	$66	787,973	SEAL CRACKS
CLYBOURN AV	HATTERAS ST	ALLAN AV	CLYBOURNAV	1900	C	AC	83	$74	757,418	SEAL CRACKS
CLYBOURN AV	VICTORY BLVD	DUBNOFF WY	CLYBOURNAV	2400	C	AC	83	$69	960,620	SEAL CRACKS
COHASSET ST	END	SAN FERNANDO BLVD	COHASSETST	0200	R	AC	88	$68	561,076	SEAL CRACKS
COHASSET ST	CALIFORNIA ST	ONTARIO ST	COHASSETST	0700	C	AC	83	$38	960,620	SEAL CRACKS
COHASSET ST	GOLDEN STATE FRWY	GLENOAKS BLVD	COHASSETST	0900	C	AC	83	$91	960,620	SEAL CRACKS
CORDOVA ST	WARNER BLVD	OLIVE AV	CORDOVAST	0100	R	AC	88	$42	561,076	SEAL CRACKS
CORNELL DR	3RD ST	GLENOAKS BLVD	CORNELLDR	0200	R	AC	88	$41	561,076	SEAL CRACKS
CORNELL DR	BEL AIRE DR	DELAWARE RD	CORNELLDR	0700	R	AC	88	$57	561,076	SEAL CRACKS
CYPRESS AV	VICTORY BLVD	MOSS ST	CYPRESSAV	0100	R	AC	88	$46	561,076	SEAL CRACKS
DARTMOUTH RD	5TH ST	6TH ST	DARTMOUTH	0200	R	AC	88	$42	561,076	SEAL CRACKS
DINCARA RD	MARIPOSA ST	END	DINCARARD	0100	R	AC	88	$64	561,076	SEAL CRACKS
EDISON RD	ALAMEDA AV	BUENA VISTA ST	EDISONRD	0100	R	AC	88	$57	561,076	SEAL CRACKS
ELMWOOD AV	VICTORY BLVD	CHANNEL	ELMWOODAV	0200	R	AC	88	$41	561,076	SEAL CRACKS
EMPIRE AV	TERMINAL PARKING LOT	HOLLYWOOD WY	EMPIREAV	0200	MiA	AC	80	$327	969,036	SEAL CRACKS
EMPIRE AV	HOLLYWOOD WY	AVON ST	EMPIREAV	0300	MiA	AC	84	$53	1,406,370	SEAL CRACKS
EMPIRE AV	FAIRVIEW ST	NIAGARA ST	EMPIREAV	0600	MiA	AC	84	$65	1,406,370	SEAL CRACKS
EMPIRE AV	NIAGARA ST	CATALINA ST	EMPIREAV	0700	MiA	AC	84	$63	1,406,370	SEAL CRACKS

Street Name	Begin Location	End Location	Street ID	Section ID	FC	Surface	PCI	Cost	Rating	Treatment
EMPIRE AV	BUENA VISTA ST	BRIGHTON ST	EMPIREAV	1100	MiA	AC	84	$63	1,406,370	SEAL CRACKS
EMPIRE AV	VALPREDA ST	MARIA ST	EMPIREAV	1500	MiA	AC	84	$59	1,406,370	SEAL CRACKS
EVERGREEN ST	ALAMEDA AV	FREEWAY	EVERGREEN	0300	R	AC	88	$27	561,076	SEAL CRACKS
FAIRMOUNT RD	GLENOAKS BLVD	5TH ST	FAIRMOUNT	0100	R	AC	88	$40	561,076	SEAL CRACKS
FAIRVIEW ST	MONTEREY AV	PACIFIC AV	FAIRVIEWST	1500	R	AC	88	$48	561,076	SEAL CRACKS
FLORENCE ST	CLARK AV	MAGNOLIA BLVD	FLORENCEST	0500	R	AC	83	$159	672,148	SEAL CRACKS
FLORENCE ST	CHANDLER BLVD	BURBANK BLVD	FLORENCEST	0700	R	AC	83	$151	672,055	SEAL CRACKS
FREDERIC ST	ALAMEDA AV	OLIVE AV	FREDERICST	0100	R	AC	88	$66	561,076	SEAL CRACKS
FREDERIC ST	MONTEREY AV	PACIFIC AV	FREDERICST	1100	R	AC	88	$51	561,076	SEAL CRACKS
FREDERIC ST	TULARE AV	GLENOAKS BLVD	FREDERICST	1600	R	AC	88	$64	561,076	SEAL CRACKS
GLENOAKS BL	GLENOAKS BL (W)	SANTA ANITA AV	GLENOAKSBL	0100	A	AC	84	$73	1,406,370	SEAL CRACKS
GLENOAKS BL	TUJUNGA AV	ANGELENO AV	GLENOAKSBL	0400	A	AC	84	$76	1,406,370	SEAL CRACKS
GLENOAKS BL	ANGELENO AV	OLIVE AV	GLENOAKSBL	0500	A	AC	84	$80	1,406,370	SEAL CRACKS
GLENOAKS BL	MAGNOLIA BLVD	SAN JOSE AV	GLENOAKSBL	0900	A	AC	84	$75	1,406,370	SEAL CRACKS
GLENOAKS BL	SAN JOSE AV	CYPRESS AV	GLENOAKSBL	1000	A	AC	84	$73	1,406,370	SEAL CRACKS
GLENOAKS BL	CYPRESS AV	HARVARD RD	GLENOAKSBL	1100	A	AC	84	$76	1,406,370	SEAL CRACKS
GLENOAKS BL	FAIRMOUNT RD	WALNUT AV	GLENOAKSBL	1400	A	AC	84	$73	1,406,370	SEAL CRACKS
GLENOAKS BL	WALNUT AV	DELAWARE RD	GLENOAKSBL	1500	A	AC	84	$75	1,406,370	SEAL CRACKS
GLENOAKS BL	BETHANY RD	AMHERST DR	GLENOAKSBL	1800	A	AC	84	$71	1,406,370	SEAL CRACKS
GLENOAKS BL	ANDOVER DR	BIRMINGHAM RD	GLENOAKSBL	2200	A	AC	84	$68	1,406,370	SEAL CRACKS
GLENOAKS BL	PEYTON AV	GRISMER AV	GLENOAKSBL	2600	A	AC	80	$164	967,227	SEAL CRACKS
GLENOAKS BL	KEELER ST	WINONA AV	GLENOAKSBL	2800	A	AC	84	$51	1,406,370	SEAL CRACKS
GLENOAKS BL	FREDERIC ST	NAOMI ST	GLENOAKSBL	4000	A	AC	80	$103	975,420	SEAL CRACKS
GLENOAKS BL (W)	VALENCIA AV	ALAMEDA AV	GLENOAKSW	0400	A	AC	84	$59	1,406,370	SEAL CRACKS
GLENOAKS BL (W)	ALAMEDA AV	SPAZIER AV	GLENOAKSW	0500	A	AC	79	$79	958,500	SEAL CRACKS
GLENWOOD PL	OAK ST	VERDUGO AV	GLENWOODPL	0200	R	AC	81	$173	671,485	SEAL CRACKS
GLENWOOD PL	PALM AV	MAGNOLIA BLVD	GLENWOODPL	0400	R	AC	88	$48	561,076	SEAL CRACKS
GLENWOOD PL	MAGNOLIA BLVD	END	GLENWOODPL	0500	R	AC	88	$46	561,076	SEAL CRACKS
GRIFFITH PARK DR	PARKSIDE AV	ALAMEDA AV	GRIFFITHPK	0300	R	AC	88	$50	561,076	SEAL CRACKS
GROTON DR	JOLLEY DR	KENNETH RD	GROTONDR	0300	R	AC	88	$63	561,076	SEAL CRACKS
HAMPTON RD	JOLLEY DR	KENNETH RD	HAMPTONRD	0200	R	AC	88	$61	561,076	SEAL CRACKS
HARVARD RD	6TH ST	KENNETH RD	HARVARDRD	0400	C	AC	83	$123	960,620	SEAL CRACKS
HAVEN WY	ROLLING RIDGE DR	MYSTIC VIEW PL	HAVENWY	0800	R	AC	88	$65	561,076	SEAL CRACKS

Street Name	Begin Location	End Location	Street ID	Section ID	FC	Surface	PCI	Cost	Rating	Treatment
HOLLYWOOD WY RAMP (E)	HOLLYWOOD WY	SAN FERNANDO BL (W)	HLYWDRAMPE	0100	A	AC	84	$63	1,406,370	SEAL CRACKS
HOLLYWOOD WY	RIVERSIDE DR	ALAMEDA AV	HOLLYWOOD	0200	A	AC	81	$49	980,318	SEAL CRACKS
HOLLYWOOD WY	ALAMEDA AV	HEFFRON DR	HOLLYWOOD	0300	A	AC/AC	86	$70	1,754,101	SEAL CRACKS
HOLLYWOOD WY	HEFFRON DR	OAK ST	HOLLYWOOD	0400	A	AC/AC	86	$83	1,754,101	SEAL CRACKS
HOLLYWOOD WY	OAK ST	VERDUGO AV	HOLLYWOOD	0500	A	AC/AC	86	$153	1,754,101	SEAL CRACKS
HOLLYWOOD WY	VERDUGO AV	CLARK AV	HOLLYWOOD	0600	A	AC/AC	86	$153	1,765,446	SEAL CRACKS
HOLLYWOOD WY	BURTON AV	WINONA AV	HOLLYWOOD	2100	A	AC	84	$185	1,406,370	SEAL CRACKS
HOLLYWOOD WY	WINONA AV	TULARE AV	HOLLYWOOD	2200	A	AC	84	$308	1,406,370	SEAL CRACKS
IKEA WY	VERDUGO AV	TUJUNGA AV	IKEAWY	0300	C	AC	83	$76	960,620	SEAL CRACKS
IRVING DR	GLENOAKS BLVD	SCOTT RD	IRVINGDR	0100	R	AC	88	$50	561,076	SEAL CRACKS
JACKSON ST	MORGAN AV	PEYTON AV	JACKSONST	0100	R	AC	88	$42	561,076	SEAL CRACKS
JEFFRIES AV	SCREENLAND DR	PEPPER ST	JEFFRIESAV	0800	C	AC/AC	83	$35	1,029,513	SEAL CRACKS
JEFFRIES AV	PEPPER ST	HOLLYWOOD WY	JEFFRIESAV	0900	C	AC/AC	86	$19	1,670,685	SEAL CRACKS
JEFFRIES AV	AVON ST	LIMA ST	JEFFRIESAV	1100	C	AC/AC	83	$33	960,620	SEAL CRACKS
JEFFRIES AV	LIMA ST	CALIFORNIA ST	JEFFRIESAV	1200	C	AC	83	$33	960,620	SEAL CRACKS
JEFFRIES AV	NIAGARA ST	CATALINA ST	JEFFRIESAV	1600	C	AC	83	$33	960,620	SEAL CRACKS
KENNETH RD	ORANGE GROVE AV	PALM AV	KENNETHRD	1100	MiA	AC	84	$35	1,406,370	SEAL CRACKS
KENNETH RD	SAN JOSE AV	CYPRESS AV	KENNETHRD	1400	MiA	AC	84	$34	1,406,370	SEAL CRACKS
KENWOOD ST	OLIVE AV	RIVERSIDE DR	KENWOODST	0100	R	AC	88	$48	561,076	SEAL CRACKS
KEYSTONE ST	OLIVE AV	VERDUGO AV	KEYSTONEST	0500	C	AC	83	$82	960,620	SEAL CRACKS
KEYSTONE ST	MAGNOLIA BLVD	CHANDLER BLVD	KEYSTONEST	0800	C	AC	83	$151	783,583	SEAL CRACKS
KLING ST	SARAH ST	CLYBOURN AV	KLINGST	0100	R	AC	83	$158	672,920	SEAL CRACKS
LAKE ST	BURBANK BLVD	VICTORY PL	LAKEST	1900	R	AC	88	$50	561,076	SEAL CRACKS
LAMER ST	PARKSIDE AV	ALAMEDA AV	LAMERST	0100	R	AC	88	$60	561,076	SEAL CRACKS
LAMER ST	OAK ST	OLIVE AV	LAMERST	0300	R	AC	88	$46	561,076	SEAL CRACKS
LAMER ST	OLIVE AV	VERDUGO AV	LAMERST	0400	R	AC	88	$47	561,076	SEAL CRACKS
LAMER ST	ADORNOS WY	WHITNEY LN	LAMERST	2100	R	AC	83	$63	672,790	SEAL CRACKS
LELAND WY	UNIVERSITY AV	BROADWAY	LELANDWY	0200	R	AC	88	$48	561,076	SEAL CRACKS
LIMA ST	MAGNOLIA BLVD	CHANDLER BLVD	LIMAST	0500	R	AC	82	$154	673,565	SEAL CRACKS
LIMA ST	WYOMING AV	JEFFRIES AV	LIMAST	0800	R	AC	88	$52	561,076	SEAL CRACKS
LINCOLN ST	KENMERE AV	FLOYD ST	LINCOLNST	1500	R	AC	88	$55	561,076	SEAL CRACKS
LINCOLN ST	FLOYD ST	SAN FERNANDO BLVD	LINCOLNST	1600	R	AC	88	$52	561,076	SEAL CRACKS

Street Name	Begin Location	End Location	Street ID	Section ID	FC	Surface	PCI	Cost	Rating	Treatment
MAGNOLIA BL	PASS AV	MAPLE ST	MAGNOLIABL	0500	A	AC	84	$64	1,406,370	SEAL CRACKS
MAGNOLIA BL	CALIFORNIA ST	ONTARIO ST	MAGNOLIABL	1300	A	AC	84	$65	1,406,370	SEAL CRACKS
MAGNOLIA BL	FAIRVIEW ST	NIAGARA ST	MAGNOLIABL	1500	A	AC	84	$66	1,406,370	SEAL CRACKS
MAGNOLIA BL	CATALINA ST	FLORENCE ST	MAGNOLIABL	1700	A	AC	84	$65	1,406,370	SEAL CRACKS
MAGNOLIA BL	LINCOLN ST	MYERS ST	MAGNOLIABL	2300	A	AC	84	$66	1,406,370	SEAL CRACKS
MAGNOLIA BL	ORCHARD DR	REESE PL	MAGNOLIABL	2800	A	AC	81	$84	977,160	SEAL CRACKS
MAGNOLIA BL	GRIFFITH PARK DR	MARIPOSA ST	MAGNOLIABL	3200	A	AC	84	$64	1,406,370	SEAL CRACKS
MAGNOLIA BL	LOMITA ST	GLENWOOD PL	MAGNOLIABL	3500	A	AC	81	$88	979,416	SEAL CRACKS
MAGNOLIA BL	3RD ST	GLENOAKS BLVD	MAGNOLIABL	4500	A	AC	81	$124	979,416	SEAL CRACKS
MAIN ST	OAK ST	PROVIDENCIA AVE	MAINST	0700	C	AC	89	$31	827,767	SEAL CRACKS
MAIN ST	PROVIDENCIA AVE	VICTORY CT	MAINST	0800	C	AC	89	$34	827,767	SEAL CRACKS
MAIN ST	VICTORY CT	VERDUGO AV	MAINST	0900	C	AC	89	$59	827,767	SEAL CRACKS
MAPLE ST	OLIVE AV	RIVERSIDE DR	MAPLEST	0100	R	AC	88	$60	561,076	SEAL CRACKS
MAPLE ST	MONTEREY AV	PACIFIC AV	MAPLEST	1500	R	AC	88	$49	561,076	SEAL CRACKS
MARIPOSA ST	RIVERSIDE DR	PARKSIDE AV	MARIPOSAST	0300	R	AC	83	$100	672,875	SEAL CRACKS
MARIPOSA ST	PARKSIDE AV	ALAMEDA AV	MARIPOSAST	0400	R	AC	82	$82	672,023	SEAL CRACKS
MARIPOSA ST	OAK ST	VERDUGO AV	MARIPOSAST	0600	R	AC	82	$167	672,087	SEAL CRACKS
MONTEREY AV	NAOMI ST	FREDERIC ST	MONTEREYAV	0700	R	AC	88	$21	561,076	SEAL CRACKS
NAOMI ST	CLARK AV	MAGNOLIA BLVD	NAOMIST	0500	R	AC	82	$174	672,018	SEAL CRACKS
NIAGARA ST	VALLEY HEART DR	RIVERSIDE DR	NIAGARAST	0100	R	AC	88	$55	561,076	SEAL CRACKS
NIAGARA ST	VICTORY BLVD	MONTEREY AV	NIAGARAST	1300	R	AC	88	$47	561,076	SEAL CRACKS
NIAGARA ST	MONTEREY AV	PACIFIC AV	NIAGARAST	1400	R	AC	88	$49	561,076	SEAL CRACKS
NIAGARA ST	PACIFIC AV	VANOWEN ST	NIAGARAST	1500	R	AC	88	$58	561,076	SEAL CRACKS
OAK ST	CORDOVA ST	AVON ST	OAKST	0700	C	AC	83	$32	960,620	SEAL CRACKS
OAK ST	LIMA ST	CALIFORNIA ST	OAKST	0900	C	AC	83	$35	960,620	SEAL CRACKS
OAK ST	CALIFORNIA ST	ONTARIO ST	OAKST	1000	C	AC	83	$33	960,620	SEAL CRACKS
OAK ST	FAIRVIEW ST	NIAGARA ST	OAKST	1200	C	AC	83	$34	960,620	SEAL CRACKS
OAK ST	NIAGARA ST	CATALINA ST	OAKST	1300	C	AC	83	$35	960,620	SEAL CRACKS
OAK ST	OLIVE AVE	LINCOLN ST	OAKST	1800	C	AC	83	$25	960,620	SEAL CRACKS
OAK ST	LINCOLN ST	MYERS ST	OAKST	1900	C	AC	83	$35	960,620	SEAL CRACKS
OAK ST	MYERS ST	KEYSTONE ST	OAKST	2000	C	AC	83	$34	960,620	SEAL CRACKS
OAK ST	KEYSTONE ST	LAMER ST	OAKST	2100	C	AC	83	$35	960,620	SEAL CRACKS
OLIVE AV	HOOD AV	PRIVATE	OLIVEAV	0300	A	AC	84	$73	1,406,370	SEAL CRACKS

Street Name	Begin Location	End Location	Street ID	Section ID	FC	Surface	PCI	Cost	Rating	Treatment
OLIVE AV	KENWOOD ST	SCREENLAND DR	OLIVEAV	0700	A	AC	84	$75	1,406,370	SEAL CRACKS
OLIVE AV	SCREENLAND DR	HOLLYWOOD WY	OLIVEAV	0800	A	AC	84	$72	1,406,370	SEAL CRACKS
OLIVE AV	AVON ST	LIMA ST	OLIVEAV	1000	A	AC	84	$73	1,406,370	SEAL CRACKS
OLIVE AV	LIMA ST	CALIFORNIA ST	OLIVEAV	1050	A	AC	84	$70	1,406,370	SEAL CRACKS
OLIVE AV	CATALINA ST	FLORENCE ST	OLIVEAV	1400	A	AC	81	$97	980,973	SEAL CRACKS
OLIVE AV	LAMER ST	PARISH PL	OLIVEAV	2300	A	AC	80	$102	975,477	SEAL CRACKS
OLIVE AV	REESE PL	SPARKS ST	OLIVEAV	2600	A	AC	81	$98	980,359	SEAL CRACKS
OLIVE AV	BEACHWOOD DR	GRIFFITH PARK DR	OLIVEAV	2800	A	AC	81	$95	980,973	SEAL CRACKS
OLIVE AV	GRIFFITH PARK DR	VIRGINIA AV	OLIVEAV	2900	A	AC	81	$150	976,622	SEAL CRACKS
OLIVE AV	5TH ST	6TH ST	OLIVEAV	3900	MiA	AC	84	$102	1,406,370	SEAL CRACKS
OLIVE AV	9TH ST	BEL AIRE DR	OLIVEAV	4300	MiA	AC	84	$99	1,406,370	SEAL CRACKS
ONTARIO ST	ALAMEDA AV	END	ONTARIOST	0100	R	AC	88	$50	561,076	SEAL CRACKS
ONTARIO ST	MONTEREY AV	PACIFIC AV	ONTARIOST	1000	R	AC	88	$49	561,076	SEAL CRACKS
ONTARIO ST	PACIFIC AV	VALHALLA DR	ONTARIOST	1100	R	AC	88	$51	561,076	SEAL CRACKS
ONTARIO ST	VALHALLA DR	VANOWEN ST	ONTARIOST	1200	R	AC	88	$19	561,076	SEAL CRACKS
ONTARIO ST	THORNTON AV	BURTON AV	ONTARIOST	1400	R	AC	88	$32	561,076	SEAL CRACKS
ORANGE GROVE AV	VICTORY BLVD	LAKE ST	ORANGEGROV	0200	R	AC	88	$53	561,076	SEAL CRACKS
ORCHARD DR	RIVERSIDE DR	PARKSIDE AV	ORCHARDDR	0100	R	AC	88	$59	561,076	SEAL CRACKS
ORCHARD DR	ALAMEDA AV	OAK ST	ORCHARDDR	0300	R	AC	82	$160	672,973	SEAL CRACKS
ORCHARD DR	TULARE AV	ORCHARD DR	ORCHARDDR	1400	R	AC	88	$61	561,076	SEAL CRACKS
PACIFIC AV	ONTARIO ST	FAIRVIEW ST	PACIFICAV	1200	C	AC	83	$33	960,620	SEAL CRACKS
PACIFIC AV	NAOMI ST	FREDERIC ST	PACIFICAV	1600	C	AC	83	$32	960,620	SEAL CRACKS
PACIFIC AV	MYERS ST	KEYSTONE ST	PACIFICAV	2100	R	AC	73	$65	572,708	SEAL CRACKS
PALM AV	5TH ST	6TH ST	PALMAV	1000	R	AC	88	$40	561,076	SEAL CRACKS
PARISH PL	RIVERSIDE DR	PARKSIDE AV	PARISHPL	0100	R	AC	88	$57	561,076	SEAL CRACKS
PARISH PL	PARKSIDE AV	ALAMEDA AV	PARISHPL	0200	R	AC	84	$74	671,471	SEAL CRACKS
PARISH PL	OAK ST	OLIVE AV	PARISHPL	0400	R	AC	88	$56	561,076	SEAL CRACKS
PARKSIDE AV	BOB HOPE DR	END	PARKSIDEAV	0100	R	AC	88	$46	561,076	SEAL CRACKS
PARKSIDE AV	REESE PL	SPARKS ST	PARKSIDEAV	0600	R	AC	84	$37	671,471	SEAL CRACKS
PASS AV	EVERGREEN ST	BURBANK BLVD	PASSAV	1400	R	AC	88	$65	561,076	SEAL CRACKS
PRICE DR	JOLLEY DR	KENNETH RD	PRICEDR	0100	R	AC	88	$61	561,076	SEAL CRACKS
PROVIDENCIA AV	LAKE ST	VARNEY ST	PROVIDENCI	0300	R	AC	88	$50	561,076	SEAL CRACKS
REESE PL	RIVERSIDE DR	PARKSIDE AV	REESEPL	0200	R	AC	88	$58	561,076	SEAL CRACKS

Street Name	Begin Location	End Location	Street ID	Section ID	FC	Surface	PCI	Cost	Rating	Treatment
REESE PL	PARKSIDE AV	ALAMEDA AV	REESEPL	0300	R	AC	88	$48	561,076	SEAL CRACKS
RIVERSIDE DR	ALAMEDA AV	PASS AV	RIVERSIDE	0400	MiA	AC	84	$93	1,406,370	SEAL CRACKS
RIVERSIDE DR	SCREENLAND DR	HOLLYWOOD WY	RIVERSIDE	0800	MiA	AC	84	$71	1,406,370	SEAL CRACKS
RIVERSIDE DR	HOLLYWOOD WY	OLIVE AV	RIVERSIDE	0900	MiA	AC	84	$100	1,406,370	SEAL CRACKS
RIVERSIDE DR	KEYSTONE ST	PARISH PL	RIVERSIDE	1800	MiA	AC	84	$133	1,406,370	SEAL CRACKS
RIVERSIDE DR	REESE PL	SPARKS ST	RIVERSIDE	2100	MiA	AC	84	$63	1,406,370	SEAL CRACKS
ROSE ST	EDISON BLVD	JEFFRIES AV	ROSEST	1500	R	AC	88	$59	561,076	SEAL CRACKS
SCOTT RD	GROTON DR	HAMPTON RD	SCOTTRD	0700	C	AC	83	$39	960,620	SEAL CRACKS
SCOTT RD	HAMPTON RD	IRVING DR	SCOTTRD	0800	C	AC	83	$38	960,620	SEAL CRACKS
SCOTT RD	IRVING DR	JAMESTOWN RD	SCOTTRD	0900	C	AC	83	$45	960,620	SEAL CRACKS
SCREENLAND DR	HEFFRON DR	OAK ST	SCREENLAND	0300	R	AC	88	$50	561,076	SEAL CRACKS
SCREENLAND DR	EDISON BLVD	ALLAN AV	SCREENLAND	0900	R	AC	88	$39	561,076	SEAL CRACKS
SHELTON ST	ALAMEDA AV	N END	SHELTONST	0200	R	AC	88	$41	561,076	SEAL CRACKS
SAN FERNANDO BL	WALNUT AV	DELAWARE RD	SNFRNANDO	1700	A	AC	84	$97	1,406,370	SEAL CRACKS
SAN FERNANDO BL	SCOTT RD	ANDOVER DR	SNFRNANDO	2100	A	AC	84	$160	1,406,370	SEAL CRACKS
SAN FERNANDO BL	WIDTH CHANGE	GRISMER AV	SNFRNANDO	2300	A	AC	84	$65	1,406,370	SEAL CRACKS
SAN FERNANDO BL (E)	TULARE AV	ONTARIO ST	SNFRNANDOE	0400	R	AC	88	$51	561,076	SEAL CRACKS
SAN FERNANDO BL (E)	LIMA ST	AVON ST	SNFRNANDOE	0700	R	AC	88	$51	561,076	SEAL CRACKS
SAN FERNANDO BL (W)	LINCOLN ST	BRIGHTON ST	SNFRNANDOW	0200	A	AC	84	$79	1,406,370	SEAL CRACKS
SPARKS ST	CHANDLER BLVD	BURBANK BLVD	SPARKSST	0800	R	AC	83	$156	672,786	SEAL CRACKS
SPARKS ST	BURBANK BLVD	VICTORY BLVD	SPARKSST	0900	R	AC	88	$61	561,076	SEAL CRACKS
SUNSET CANYON DR	VERDUGO AV	TUJUNGA AV	SUNSETCYN	0500	C	AC	83	$36	960,620	SEAL CRACKS
THORNTON AV	BUENA VISTA ST	BRIGHTON ST	THORNTONAV	0800	C	AC	83	$42	960,620	SEAL CRACKS
TOLUCA LAKE LN	END	TOLUCA LAKE AVE	TOLUCALKLN	0100	R	AC	88	$14	561,076	SEAL CRACKS
TUJUNGA AV	6TH ST	7TH ST	TUJUNGAAV	0600	R	AC	88	$40	561,076	SEAL CRACKS
VALENCIA AV	BEL AIRE DR	END	VALENCIAAV	0900	R	AC	88	$59	561,076	SEAL CRACKS
VALLEY HEART DR	MORNINGSIDE DR	BEACHWOOD DR	VALLEYHRT	0400	R	AC	88	$39	561,076	SEAL CRACKS
VALLEY ST	END	WARNER BLVD	VALLEYST	0100	R	AC	88	$51	561,076	SEAL CRACKS
VANOWEN PL	VALLEY ST	VANOWEN ST	VANOWENPL	0100	R	AC	88	$62	561,076	SEAL CRACKS
VANOWEN ST	HOLLYWOOD WY	LIMA ST	VANOWENST	0400	MiA	AC	84	$122	1,406,370	SEAL CRACKS
VANOWEN ST	FREDERIC ST	BUENA VISTA ST	VANOWENST	1100	MiA	AC	84	$60	1,406,370	SEAL CRACKS
VARNEY ST	PROVIDENCIA AV	VERDUGO AV	VARNEYST	0500	R	AC	88	$52	561,076	SEAL CRACKS
VARNEY ST	MAGNOLIA BLVD	CYPRESS AV	VARNEYST	0600	R	AC	88	$55	561,076	SEAL CRACKS

Street Name	Begin Location	End Location	Street ID	Section ID	FC	Surface	PCI	Cost	Rating	Treatment
VERDUGO AV	TOLUCA PARK DR	EVERGREEN ST	VERDUGOAV	0200	MiA	AC	84	$62	1,406,370	SEAL CRACKS
VERDUGO AV	EVERGREEN ST	PASS AV	VERDUGOAV	0300	MiA	AC	84	$48	1,406,370	SEAL CRACKS
VERDUGO AV	PASS AV	MAPLE ST	VERDUGOAV	0400	MiA	AC	84	$55	1,406,370	SEAL CRACKS
VERDUGO AV	MAPLE ST	KENWOOD ST	VERDUGOAV	0500	MiA	AC	84	$56	1,406,370	SEAL CRACKS
VERDUGO AV	SCREENLAND DR	HOLLYWOOD WY	VERDUGOAV	0700	MiA	AC	84	$57	1,406,370	SEAL CRACKS
VERDUGO AV	LIMA ST	CALIFORNIA ST	VERDUGOAV	1000	MiA	AC	84	$55	1,406,370	SEAL CRACKS
VERDUGO AV	CALIFORNIA ST	ONTARIO ST	VERDUGOAV	1100	MiA	AC	84	$56	1,406,370	SEAL CRACKS
VERDUGO AV	NAOMI ST	FREDERIC ST	VERDUGOAV	1700	MiA	AC	84	$59	1,406,370	SEAL CRACKS
VERDUGO AV	FREDERIC ST	BUENA VISTA ST	VERDUGOAV	1800	MiA	AC	84	$58	1,406,370	SEAL CRACKS
VERDUGO AV	VICTORY BLVD	VERDUGO DR	VERDUGOAV	3500	MiA	AC	79	$75	958,713	SEAL CRACKS
VICTORY BL	MANNING AV	VALLEY ST	VICTORYBL	0200	A	AC	84	$66	1,406,370	SEAL CRACKS
VICTORY BL	PASS AV	MAPLE ST	VICTORYBL	0600	A	AC	84	$66	1,406,370	SEAL CRACKS
VICTORY BL	MAPLE ST	KENWOOD ST	VICTORYBL	0700	A	AC	84	$72	1,406,370	SEAL CRACKS
VICTORY BL	PEPPER ST	HOLLYWOOD WY	VICTORYBL	1000	A	AC	84	$75	1,406,370	SEAL CRACKS
VICTORY BL	HOLLYWOOD WY	AVON ST	VICTORYBL	1100	A	AC	84	$74	1,406,370	SEAL CRACKS
VICTORY BL	LIMA ST	CALIFORNIA ST	VICTORYBL	1300	A	AC	84	$74	1,406,370	SEAL CRACKS
VICTORY BL	CALIFORNIA ST	ONTARIO ST	VICTORYBL	1400	A	AC	84	$72	1,406,370	SEAL CRACKS
VICTORY BL	ONTARIO ST	FAIRVIEW ST	VICTORYBL	1500	A	AC	84	$69	1,406,370	SEAL CRACKS
VICTORY BL	NIAGARA ST	CATALINA ST	VICTORYBL	1700	A	AC	84	$69	1,406,370	SEAL CRACKS
VICTORY PL	MARIA ST	SAN FERNANDO BL (SB)	VICTORYPL	0700	MiA	AC	84	$152	1,406,370	SEAL CRACKS
VIRGINIA AV	OAK ST	VERDUGO AV	VIRGINIAAV	0100	R	AC	83	$151	672,131	SEAL CRACKS
VIRGINIA AV	VERDUGO AV	OLIVE AV	VIRGINIAAV	0200	R	AC	88	$39	561,076	SEAL CRACKS
WALNUT AV	GLENOAKS BLVD	5TH ST	WALNUTAV	0200	C	AC	89	$37	825,554	SEAL CRACKS
WALNUT AV	5TH ST	6TH ST	WALNUTAV	0300	C	AC	89	$40	818,221	SEAL CRACKS
WALNUT AV	6TH ST	KENNETH RD	WALNUTAV	0400	C	AC	89	$76	828,501	SEAL CRACKS
WALNUT AV	BEL AIRE DR	SUNSET CANYON DR	WALNUTAV	0600	C	AC	85	$112	806,366	SEAL CRACKS
WINONA AV	SAN FERNANDO BLVD (E)	BUENA VISTA ST	WINONAAV	0500	C	AC	89	$30	816,448	SEAL CRACKS
WINONA AV	KEYSTONE ST	LAMER ST	WINONAAV	1000	C	AC	83	$40	960,620	SEAL CRACKS
WINONA AV	PARISH PL	ORCHARD DR	WINONAAV	1200	C	AC	83	$29	960,620	SEAL CRACKS
WINONA AV	REESE PL	GLENOAKS BLVD	WINONAAV	1400	C	AC	83	$43	960,620	SEAL CRACKS
					Treatment Total			$20,585		

Street Name	Begin Location	End Location	Street ID	Section ID	FC	Surface	PCI	Cost	Rating	Treatment
ALLEY E/O GLENOAKS BL	ELMWOOD AV	CEDAR AV	AE-GLENOAK	0300	O	AC	61	$1,081	32,697	DEEP PATCH
ALLEY E/O GLENOAKS BL	CITY LIMIT	VALENCIA AV	AE-GLENOAK	0500	O	AC	61	$583	33,655	DEEP PATCH
ALLEY E/O VICTORY BL	PALM AV	ALLEY S/O MAGNOLIA BL	AE-VICTORY	0100	O	AC	61	$1,538	29,704	DEEP PATCH
ALLEY N/O ALAMEDA AV	ALLEY E/O HOLLYWOOD	CORDOVA ST	AN-ALAMEDA	0400	O	AC	61	$586	29,706	DEEP PATCH
ALLEY N/O BURBANK BL	PASS AV	MAPLE ST	AN-BURBANK	0300	O	AC	61	$1,082	29,703	DEEP PATCH
ALLEY N/O BURBANK BL	AVON ST	LIMA ST	AN-BURBANK	0900	O	AC	61	$1,191	33,844	DEEP PATCH
ALLEY N/O BURBANK BL	BRIGHTON ST	LINCOLN ST	AN-BURBANK	1800	O	AC	61	$1,150	29,703	DEEP PATCH
ALLEY N/O EMPIRE AV	NIAGARA ST	CATALINA ST	AN-EMPIRE	0400	O	AC	62	$1,088	29,818	DEEP PATCH
ALLEY N/O MAGNOLIA BL	CLYBOURN AV	VALLEY ST	AN-MAGNOLI	0100	O	AC	61	$714	32,702	DEEP PATCH
ALLEY N/O MAGNOLIA BL	MAPLE ST	KENWOOD ST	AN-MAGNOLI	0600	O	AC	73	$306	110,728	DEEP PATCH
ALLEY N/O MAGNOLIA BL	KENWOOD ST	SCREENLAND DR	AN-MAGNOLI	0700	O	AC	73	$290	87,318	DEEP PATCH
ALLEY N/O MAGNOLIA BL	CORDOVA ST	AVON ST	AN-MAGNOLI	1000	O	AC	61	$1,202	32,693	DEEP PATCH
ALLEY N/O MAGNOLIA BL	FREDERIC ST	BUENA VISTA ST	AN-MAGNOLI	2000	O	AC	61	$1,022	32,320	DEEP PATCH
ALLEY N/O ORANGE GROVE	GLENOAKS BLVD	5TH ST	AN-ORANGEG	0300	O	AC	74	$519	86,969	DEEP PATCH
ALLEY N/O ORANGE GROVE	5TH ST	6TH ST	AN-ORANGEG	0400	O	AC	74	$544	106,425	DEEP PATCH
ALLEY N/O PROVIDENCIA	ALLEY E/O SAN FERNAN	3RD ST	AN-PRVIDNC	0300	O	AC	70	$379	98,519	DEEP PATCH
ALLEY N/O SAN JOSE AV	3RD ST	GLENOAKS BLVD	AN-SANJOSE	0100	O	AC	61	$1,434	33,662	DEEP PATCH
ALLEY N/O VICTORY BL	PEPPER ST	HOLLYWOOD WY	AN-VICTORY	0300	O	AC	61	$1,079	32,702	DEEP PATCH
ALLEY N/O VICTORY BL	CATALINA ST	NAOMI ST	AN-VICTORY	0700	O	AC	61	$1,125	33,659	DEEP PATCH
ALLEY N/O VICTORY BL	NAOMI ST	FREDERIC ST	AN-VICTORY	0800	O	AC	61	$1,076	32,702	DEEP PATCH
ALLEY N/O VICTORY BL	BUENA VISTA ST	BRIGHTON ST	AN-VICTORY	1000	O	AC	70	$407	98,513	DEEP PATCH
ALLEY N/O VICTORY BL	SPARKS ST	BEACHWOOD DR	AN-VICTORY	1600	O	AC	74	$434	111,948	DEEP PATCH
ALLEY N/O VALENCIA AV	5TH ST	ALLEY W/O 6TH ST	AN-VLENCIA	0300	O	AC	61	$1,131	32,699	DEEP PATCH
ALLEY N/O WINONA ST	LIMA ST	CALIFORNIA ST	AN-WINONA	0100	O	AC	73	$411	110,734	DEEP PATCH
ALLEY N/O WINONA ST	CALIFORNIA ST	ONTARIO ST	AN-WINONA	0200	O	AC	70	$353	98,519	DEEP PATCH
ALLEY S/O BURBANK BL	CORDOVA ST	AVON ST	AS-BURBANK	0700	O	AC	61	$1,300	32,696	DEEP PATCH
ALLEY S/O CHANDLER BL	PASS AV	MAPLE ST	AS-CHANDLE	0500	O	AC	61	$864	29,712	DEEP PATCH
ALLEY S/O HOOD AV	ROSE ST	ALLEY W/O OLIVE AV	AS-HOODAV	0100	O	AC	61	$1,753	32,703	DEEP PATCH
ALLEY S/O MAGNOLIA BL	PARISH PL	ORCHARD DR	AS-MAGNOLI	2900	O	AC	73	$412	87,203	DEEP PATCH
ALLEY S/O MAGNOLIA BL	SPARKS ST	BEACHWOOD DR	AS-MAGNOLI	3300	O	AC	73	$398	87,203	DEEP PATCH

Street Name	Begin Location	End Location	Street ID	Section ID	FC	Surface	PCI	Cost	Rating	Treatment
ALLEY S/O MAGNOLIA BL	BEACHWOOD DR	GRIFFITH PARK DR	AS-MAGNOLI	3400	O	AC	74	$410	111,948	DEEP PATCH
ALLEY S/O VICTORY BL	PASS AV	MAPLE ST	AS-VICTORY	0600	O	AC	61	$1,090	32,707	DEEP PATCH
ALLEY S/O VICTORY BL	SCREENLAND DR	PEPPER ST	AS-VICTORY	0900	O	AC	73	$401	87,197	DEEP PATCH
ALLEY W/O HOLLYWOOD	ALLEY N/O BURBANK BL	ALLAN AV	AW-HOLLYWD	0600	O	AC	62	$3,099	29,815	DEEP PATCH
ALLEY W/O PASS AV	WARNER BL	MC FARLANE AV	AW-PASSAV	0300	O	AC	73	$419	105,456	DEEP PATCH
BURBANK BL RR LOT	LAKE ST	END E	BRBNKRRLT	0100	O	AC	61	$4,838	32,700	DEEP PATCH
OLIVE AV FRONTAGE	OLIVE AV EB	OLIVE AVE WB	OLIVEFTG	0100	O	AC	73	$1,015	87,207	DEEP PATCH
					Treatment Total			$36,724		
					Year 2024 Total			$8,655,950		

Street Name	Begin Location	End Location	Street ID	Section ID	FC	Surface	PCI	Cost	Rating	Treatment
Year: 2025										
6TH ST	GRINNELL DR	FAIRMOUNT RD	6THST	1700	C	AC/AC	100	$37,667	17,671	THIN ARHM OVERLAY, LEVELING COURSE AND BASE REPAIR
BEL AIRE DR	MAGNOLIA BLVD	SAN JOSE AV	BELAIREDR	1200	C	AC	100	$36,327	18,531	THIN ARHM OVERLAY, LEVELING COURSE AND BASE REPAIR
CHANDLER BL	END	VALLEY ST	CHANDLERBL	0100	C	AC	100	$16,672	18,478	THIN ARHM OVERLAY, LEVELING COURSE AND BASE REPAIR
					Treatment Total			$90,666		
5TH ST	TUJUNGA AV	ANGELENO AV	5THST	0400	R	AC	81	$5,854	25,892	REAS
AMHERST DR	BEL AIRE DR	BETHANY RD	AMHERSTDR	0800	R	AC/AC	89	$9,879	22,945	REAS
ANGELENO AV	VIRGINIA AV	GLENWOOD PL	ANGELENOAV	0100	R	AC	89	$11,838	22,945	REAS
ANGELENO AV	BONNYWOOD PL	1ST ST	ANGELENOAV	0300	R	AC/AC	89	$5,499	22,945	REAS
ANTIGUA DR	END	HAVEN WY	ANTIGUADR	0100	R	AC	89	$5,429	22,945	REAS
AVON ST	CHANDLER BLVD	BURBANK BLVD	AVONST	0800	R	AC	89	$20,265	22,336	REAS
AVON ST	BURBANK BLVD	WYOMING AV	AVONST	0900	R	AC	89	$20,410	22,945	REAS
BETHANY RD	6TH ST	KENNETH RD	BETHANYRD	0500	R	AC	89	$17,693	22,733	REAS
BOB HOPE DR	PARKSIDE AV	ALAMEDA AV	BOBHOPEDR	0400	R	AC	89	$12,040	22,945	REAS
BRACE CANYON RD	HAVEN WY	CREST RIDGE DR	BRACECYN	0100	R	AC	89	$7,562	22,945	REAS
BRIGHTON ST	BURBANK BLVD	JEFFRIES AV	BRIGHTONST	0700	R	AC/AC	89	$10,094	22,945	REAS
BROADWAY	ANDOVER DR	LELAND WY	BROADWAY	0400	R	AC	89	$9,130	22,945	REAS
CEDAR AV	VICTORY BLVD	CHANNEL	CEDARAV	0200	R	AC	89	$11,962	22,945	REAS
CEDAR AV	5TH ST	6TH ST	CEDARAV	0700	R	AC	89	$8,763	22,945	REAS
COUNTRY CLUB DR	OLIVE AV	SKYLINE DR	CNTRYCLBDR	0100	R	AC	89	$5,874	22,945	REAS
CORDOVA ST	CLARK AV	MAGNOLIA BLVD	CORDOVAST	0400	R	AC	89	$20,215	22,945	REAS
DELAWARE RD	6TH ST	7TH PL	DELAWARERD	0600	R	AC	89	$4,960	22,945	REAS
EVERGREEN ST	MAGNOLIA BLVD	CHANDLER BLVD	EVERGREEN	0600	R	AC	89	$20,859	22,945	REAS
EVERGREEN ST	ALLAN AV	EDISON BLVD	EVERGREEN	1000	R	AC	89	$3,608	22,945	REAS
FAIRVIEW ST	OAK ST	VERDUGO AV	FAIRVIEWST	0600	R	AC	89	$21,425	22,945	REAS
FLORENCE ST	OLIVE AV	OAK ST	FLORENCEST	0200	R	AC	89	$10,067	22,945	REAS
FLORENCE ST	CLARK AV	MAGNOLIA BLVD	FLORENCEST	0500	R	AC	89	$21,446	22,364	REAS
FLORENCE ST	CHANDLER BLVD	BURBANK BLVD	FLORENCEST	0700	R	AC	89	$20,444	22,322	REAS

Street Name	Begin Location	End Location	Street ID	Section ID	FC	Surface	PCI	Cost	Rating	Treatment
GLENWOOD PL	OAK ST	VERDUGO AV	GLENWOODPL	0200	R	AC	87	$20,582	23,774	REAS
HARVARD RD	END	DE BELL DR	HARVARDRD	0900	R	AC	89	$9,387	22,945	REAS
HIGHLAND VIEW DR	END	ADORNOS WY	HIGHLANDVW	0100	R	AC	89	$7,435	22,945	REAS
KLING ST	SARAH ST	CLYBOURN AV	KLINGST	0100	R	AC	89	$20,666	22,740	REAS
LAMER ST	KENNETH RD	HAVEN WY	LAMERST	1600	R	AC	89	$10,934	22,945	REAS
LAMER ST	ADORNOS WY	WHITNEY LN	LAMERST	2100	R	AC	89	$8,277	22,677	REAS
LIMA ST	MAGNOLIA BLVD	CHANDLER BLVD	LIMAST	0500	R	AC	88	$19,671	23,060	REAS
MARIPOSA ST	MORNINGSIDE DR	RIVERSIDE DR	MARIPOSAST	0200	R	AC	89	$9,997	22,945	REAS
MARIPOSA ST	RIVERSIDE DR	PARKSIDE AV	MARIPOSAST	0300	R	AC	89	$13,164	22,718	REAS
MARIPOSA ST	PARKSIDE AV	ALAMEDA AV	MARIPOSAST	0400	R	AC	88	$10,073	23,439	REAS
MARIPOSA ST	OAK ST	VERDUGO AV	MARIPOSAST	0600	R	AC	88	$20,643	23,398	REAS
MONTEREY AV	KEYSTONE ST	LAMER ST	MONTEREYAV	1200	R	AC	89	$4,935	22,945	REAS
MONTEREY PL	LINCOLN ST	BUENA VISTA ST	MONTEREYPL	0100	R	AC/AC	85	$10,211	24,869	REAS
MYERS ST	OAK ST	OLIVE AV	MYERSST	0200	R	AC	89	$4,430	22,945	REAS
MYERS ST	MAGNOLIA BLVD	CHANDLER BLVD	MYERSST	0600	R	AC	89	$20,967	22,945	REAS
NAOMI ST	CLARK AV	MAGNOLIA BLVD	NAOMIST	0500	R	AC	88	$21,440	23,442	REAS
NIAGARA ST	EMPIRE AV	THORNTON AV	NIAGARAST	1600	R	AC	89	$19,821	22,945	REAS
ONTARIO ST	CLARK AV	MAGNOLIA BLVD	ONTARIOST	0300	R	AC	89	$21,505	22,945	REAS
ONTARIO ST	FLOYD ST	SAN FERNANDO BLVD	ONTARIOST	1700	R	AC	89	$6,339	22,945	REAS
ORANGE GROVE AV	3RD ST	GLENOAKS BLVD	ORANGEGROV	0600	R	AC	89	$10,945	22,945	REAS
ORCHARD DR	ALAMEDA AV	OAK ST	ORCHARDDR	0300	R	AC	88	$20,298	23,105	REAS
ORCHARD DR	WINONA AV	GLENOAKS BLVD	ORCHARDDR	1200	R	AC	89	$8,260	22,945	REAS
PACIFIC AV	ROSE ST	EVERGREEN ST	PACIFICAV	0400	R	AC	89	$3,800	22,945	REAS
PACIFIC AV	KENWOOD ST	SCREENLAND DR	PACIFICAV	0800	R	AC	89	$4,903	22,945	REAS
PACIFIC AV	MYERS ST	KEYSTONE ST	PACIFICAV	2100	R	AC	80	$5,072	25,914	REAS
PARISH PL	PARKSIDE AV	ALAMEDA AV	PARISHPL	0200	R	AC	89	$10,220	22,042	REAS
PARKSIDE AV	REESE PL	SPARKS ST	PARKSIDEAV	0600	R	AC	89	$5,044	22,042	REAS
PROVIDENCIA AV	MAIN ST	VERDUGO DR	PROVIDENCI	0100	R	AC	89	$12,944	22,945	REAS
REESE PL	WINONA AV	GLENOAKS BLVD	REESEPL	1400	R	AC	89	$4,793	22,945	REAS
REESE PL	TULARE AV	6TH ST	REESEPL	1600	R	AC	89	$4,371	22,945	REAS
ROGERS PL	GRISMER AV	KEELER ST	ROGERSPL	0100	R	AC	89	$10,291	22,945	REAS
ROSELLI ST	6TH ST	KENNETH RD	ROSELLIST	0100	R	AC	89	$18,221	22,945	REAS
SAN JOSE AV	6TH ST	KENNETH RD	SANJOSEAV	0300	R	AC	89	$18,552	22,945	REAS

Street Name	Begin Location	End Location	Street ID	Section ID	FC	Surface	PCI	Cost	Rating	Treatment
SAN JOSE AV	KENNETH RD	BEL AIRE DR	SANJOSEAV	0400	R	AC	89	$18,427	22,945	REAS
SAN FERNANDO BL (E)	CALIFORNIA ST	LIMA ST	SNFRNANDOE	0600	R	AC	89	$8,650	22,945	REAS
SPARKS ST	CHANDLER BLVD	BURBANK BLVD	SPARKSST	0800	R	AC	89	$20,555	22,676	REAS
TUJUNGA AV	KENNETH RD	9TH ST	TUJUNGAAV	0800	R	AC	89	$8,717	22,945	REAS
UNIVERSITY AV	5TH ST	6TH ST	UNIVERSITY	0300	R	AC	89	$8,632	22,945	REAS
VALHALLA DR	LIMA ST	ONTARIO ST	VALHALLADR	0400	R	AC	89	$11,881	22,945	REAS
VALLEY ST	HATTERAS ST	ALLAN AV	VALLEYST	0800	R	AC	89	$9,583	22,945	REAS
VERDUGO AV	VERDUGO DR	LAKE ST	VERDUGOAV	3600	R	AC	89	$17,946	22,945	REAS
VIRGINIA AV	OAK ST	VERDUGO AV	VIRGINIAAV	0100	R	AC	89	$20,462	22,358	REAS
WHITNALL HWY	OAK ST	CALIFORNIA ST	WHITNALL	0300	R	AC	89	$7,298	22,945	REAS
WHITNALL HWY	CLARK AV	HOLLYWOOD WY	WHITNALL	0600	R	AC	89	$3,840	22,945	REAS
WHITNEY LN	END	LAMER ST	WHITNEYLN	0100	R	AC	89	$2,178	22,945	REAS
						Treatment Total		$821,676		
CAMBRIDGE DR	KAREN ST	RICHARD ST	CAMBRIDGE	0400	C	AC	73	$5,822	17,247	MICROSURFACING AND CRACK SEAL
CLARK AV	EVERGREEN ST	PASS AV	CLARKAV	0700	C	AC/AC	77	$6,758	25,032	MICROSURFACING AND CRACK SEAL
						Treatment Total		$12,580		
PROVIDENCIA AV	GLENOAKS BL (W)	6TH ST	PROVIDENCI	0800	C	AC/AC	100	$76,522	20,209	THIN ARHM OVERLAY AND BASE REPAIRS
						Treatment Total		$76,522		
6TH ST	STANFORD RD	GROTON DR	6THST	3100	C	AC	89	$7,994	24,342	MICROSURFACING
6TH ST	HAMPTON RD	IRVING DR	6THST	3300	C	AC	89	$8,265	24,342	MICROSURFACING
6TH ST	IRVING DR	JAMESTOWN RD	6THST	3400	C	AC	89	$8,338	24,342	MICROSURFACING
6TH ST	JAMESTOWN RD	TULARE AV	6THST	3500	C	AC	89	$5,226	24,342	MICROSURFACING
ALAMEDA AV	PASS AV	MAPLE ST	ALAMEDAAV	0200	A	AC	89	$14,990	30,695	MICROSURFACING
ALAMEDA AV	MAPLE ST	KENWOOD ST	ALAMEDAAV	0300	A	AC	89	$15,001	30,695	MICROSURFACING
ALAMEDA AV	NIAGARA ST	BOB HOPE DR	ALAMEDAAV	1100	A	AC	89	$14,920	30,695	MICROSURFACING
ALAMEDA AV	BUENA VISTA ST	EDOSON RD	ALAMEDAAV	1500	A	AC	85	$15,160	28,469	MICROSURFACING
ALAMEDA AV	PARISH PL	ORCHARD DR	ALAMEDAAV	2100	A	AC	87	$14,267	27,673	MICROSURFACING
ALAMEDA AV	GRIFFITH PARK DR	MARIPOSA ST	ALAMEDAAV	2600	A	AC	89	$13,903	30,695	MICROSURFACING

Street Name	Begin Location	End Location	Street ID	Section ID	FC	Surface	PCI	Cost	Rating	Treatment
ALAMEDA AV	MAIN ST	CHAVEZ ST	ALAMEDAAV	2900	A	AC	89	$21,853	30,695	MICROSURFACING
ALAMEDA AV	CHAVEZ ST	VICTORY BLVD	ALAMEDAAV	3000	A	AC	89	$48,360	30,695	MICROSURFACING
ALAMEDA AV	VICTORY BLVD	OMER LN	ALAMEDAAV	3100	A	AC	89	$23,474	30,695	MICROSURFACING
ALAMEDA AV	OMER LN	BRUCE LN	ALAMEDAAV	3200	A	AC	89	$12,146	30,695	MICROSURFACING
ALAMEDA AV	BRUCE LN	LAKE ST	ALAMEDAAV	3300	A	AC	89	$12,577	30,695	MICROSURFACING
ALAMEDA AV	LAKE ST	FLOWER ST	ALAMEDAAV	3400	A	AC	89	$51,055	30,695	MICROSURFACING
BEL AIRE DR	ELMWOOD AV	CEDAR AV	BELAIREDR	0200	C	AC	88	$7,092	25,110	MICROSURFACING
BEL AIRE DR	CEDAR AV	PROVIDENCIA AV	BELAIREDR	0300	C	AC	89	$7,053	25,113	MICROSURFACING
BEL AIRE DR	VERDUGO AV	TUJUNGA AV	BELAIREDR	0600	C	AC	89	$6,265	24,342	MICROSURFACING
BEL AIRE DR	ANGELENO AV	OLIVE AV	BELAIREDR	0800	C	AC	89	$6,410	24,342	MICROSURFACING
BEL AIRE DR	PALM AV	MAGNOLIA BLVD	BELAIREDR	1100	C	AC	89	$6,572	24,342	MICROSURFACING
BEL AIRE DR	FAIRMOUNT RD	WALNUT AV	BELAIREDR	1700	C	AC/AC	89	$6,677	24,342	MICROSURFACING
BEL AIRE DR	WALNUT AV	DELAWARE RD	BELAIREDR	1800	C	AC/AC	89	$6,368	24,342	MICROSURFACING
BEL AIRE DR	DELAWARE RD	CORNELL DR	BELAIREDR	1900	C	AC/AC	89	$5,184	24,342	MICROSURFACING
BEL AIRE DR	CORNELL DR	BETHANY RD	BELAIREDR	2000	C	AC/AC	89	$5,124	24,342	MICROSURFACING
BOB HOPE DR	RIVERSIDE DR	WARNER BLVD	BOBHOPEDR	0200	C	AC	89	$12,035	24,342	MICROSURFACING
BOB HOPE DR	WARNER BLVD	PARKSIDE AV	BOBHOPEDR	0300	C	AC	89	$12,797	24,342	MICROSURFACING
BUENA VISTA ST	MAGNOLIA BLVD	CHANDLER BLVD	BUENAVISTA	0600	A	AC	89	$51,829	30,695	MICROSURFACING
BUENA VISTA ST	CHANDLER BLVD	BURBANK BLVD	BUENAVISTA	0700	A	AC	89	$50,868	30,695	MICROSURFACING
BUENA VISTA ST	BURBANK BLVD	JEFFRIES AV	BUENAVISTA	0800	A	AC	89	$30,611	30,695	MICROSURFACING
BUENA VISTA ST	KITTRIDGE ST	VICTORY BLVD	BUENAVISTA	1000	A	AC	86	$24,062	28,015	MICROSURFACING
BUENA VISTA ST	SAN FERNANDO BLVD	W WINONA AV	BUENAVISTA	1800	MiA	AC/AC	92	$21,443	40,966	MICROSURFACING
BUENA VISTA ST	GLENOAKS BLVD	KENNETH RD	BUENAVISTA	2200	C	AC	88	$9,236	25,117	MICROSURFACING
BURBANK BL	ONTARIO ST	FAIRVIEW ST	BURBANKBL	1400	A	AC	89	$13,105	30,695	MICROSURFACING
BURBANK BL	WYOMING AV	BUENA VISTA ST	BURBANKBL	1800	A	AC	86	$19,340	28,305	MICROSURFACING
BURBANK BL	LINCOLN ST	MYERS ST	BURBANKBL	2100	A	AC	85	$13,047	28,451	MICROSURFACING
BURBANK BL	MYERS ST	KEYSTONE ST	BURBANKBL	2200	A	AC	86	$12,557	28,157	MICROSURFACING
BURBANK BL	ORCHARD DR	REESE PL	BURBANKBL	2600	A	AC	89	$11,371	30,695	MICROSURFACING
BURBANK BL	VICTORY BLVD	RAILROAD BRIDGE	BURBANKBL	3400	A	AC	87	$20,040	27,840	MICROSURFACING
CALIFORNIA ST	OAK ST	VERDUGO AV	CALIFORNIA	0500	C	AC	89	$23,247	24,342	MICROSURFACING
CALIFORNIA ST	CLARK AV	MAGNOLIA BLVD	CALIFORNIA	0700	C	AC	89	$23,577	24,342	MICROSURFACING
CAMBRIDGE DR	KENNETH RD	AMBER LN	CAMBRIDGE	0600	C	AC	89	$4,498	25,106	MICROSURFACING
CHANDLER BL	FAIRVIEW ST	NIAGARA ST	CHANDLERBL	1500	C	AC	89	$4,980	24,342	MICROSURFACING

Street Name	Begin Location	End Location	Street ID	Section ID	FC	Surface	PCI	Cost	Rating	Treatment
CHANDLER BL	BUENA VISTA ST	BRIGHTON ST	CHANDLERBL	2100	C	AC	89	$4,580	24,342	MICROSURFACING
CHANDLER BL (N)	CORDOVA ST	HOLLYWOOD WY	CHANDLERN	0800	C	AC/AC	90	$4,369	28,651	MICROSURFACING
CHANDLER BL (N)	AVON ST	CORDOVA ST	CHANDLERN	0900	C	AC/AC	90	$4,929	28,651	MICROSURFACING
CHANDLER BL (N)	LIMA ST	AVON ST	CHANDLERN	1000	C	AC/AC	90	$10,414	28,651	MICROSURFACING
CHANDLER BL (N)	CALIFORNIA ST	LIMA ST	CHANDLERN	1100	C	AC/AC	90	$9,927	29,311	MICROSURFACING
CHANDLER BL (N)	ONTARIO ST	CALIFORNIA ST	CHANDLERN	1200	C	AC/AC	84	$4,664	24,437	MICROSURFACING
CLARK AV	PASS AV	MAPLE ST	CLARKAV	0800	C	AC/AC	89	$5,797	27,928	MICROSURFACING
CLARK AV	MAPLE ST	KENWOOD ST	CLARKAV	0900	C	AC/AC	93	$5,882	34,287	MICROSURFACING
CLARK AV	HOLLYWOOD WY	CORDOVA ST	CLARKAV	1200	C	AC	89	$5,128	24,342	MICROSURFACING
CLARK AV	CORDOVA ST	AVON ST	CLARKAV	1300	C	AC	89	$5,992	24,342	MICROSURFACING
CLARK AV	ROSEMARY LN	FAIRVIEW ST	CLARKAV	1700	C	AC	89	$5,917	24,342	MICROSURFACING
CLARK AV	FAIRVIEW ST	NIAGARA ST	CLARKAV	1800	C	AC	89	$6,032	24,342	MICROSURFACING
CLARK AV	NIAGARA ST	CATALINA ST	CLARKAV	1900	C	AC	89	$5,824	24,342	MICROSURFACING
CLARK AV	BUENA VISTA ST	BRIGHTON ST	CLARKAV	2400	C	AC	89	$5,250	24,342	MICROSURFACING
CLARK AV	BRIGHTON ST	LINCOLN ST	CLARKAV	2500	C	AC	89	$5,383	24,342	MICROSURFACING
CLARK AV	LINCOLN ST	MYERS ST	CLARKAV	2600	C	AC	89	$5,393	24,342	MICROSURFACING
CLARK AV	MYERS ST	KEYSTONE ST	CLARKAV	2700	C	AC	89	$5,315	24,342	MICROSURFACING
CLARK AV	PARISH PL	ORCHARD DR	CLARKAV	3000	C	AC	89	$5,377	24,342	MICROSURFACING
CLARK AV	ORCHARD DR	REESE PL	CLARKAV	3100	C	AC	89	$5,132	24,342	MICROSURFACING
CLYBOURN AV	FREEWAY	SARAH ST	CLYBOURNAV	0600	C	AC	89	$4,554	24,342	MICROSURFACING
CLYBOURN AV	TOLUCA PARK DR	CLARK AV	CLYBOURNAV	1200	C	AC	89	$9,180	24,342	MICROSURFACING
CLYBOURN AV	VALLEY ST	BURBANK BLVD	CLYBOURNAV	1600	C	AC	89	$11,165	25,041	MICROSURFACING
CLYBOURN AV	HATTERAS ST	ALLAN AV	CLYBOURNAV	1900	C	AC	88	$10,922	25,139	MICROSURFACING
CLYBOURN AV	VICTORY BLVD	DUBNOFF WY	CLYBOURNAV	2400	C	AC	89	$12,031	24,342	MICROSURFACING
COHASSET ST	CALIFORNIA ST	ONTARIO ST	COHASSETST	0700	C	AC	89	$6,472	24,342	MICROSURFACING
COHASSET ST	GOLDEN STATE FRWY	GLENOAKS BLVD	COHASSETST	0900	C	AC	89	$15,858	24,342	MICROSURFACING
EMPIRE AV	TERMINAL PARKING LOT	HOLLYWOOD WY	EMPIREAV	0200	MiA	AC	86	$46,255	28,295	MICROSURFACING
EMPIRE AV	HOLLYWOOD WY	AVON ST	EMPIREAV	0300	MiA	AC	89	$10,724	30,695	MICROSURFACING
EMPIRE AV	FAIRVIEW ST	NIAGARA ST	EMPIREAV	0600	MiA	AC	89	$13,161	30,695	MICROSURFACING
EMPIRE AV	NIAGARA ST	CATALINA ST	EMPIREAV	0700	MiA	AC	89	$12,740	30,695	MICROSURFACING
EMPIRE AV	BUENA VISTA ST	BRIGHTON ST	EMPIREAV	1100	MiA	AC	89	$12,670	30,695	MICROSURFACING
EMPIRE AV	VALPREDA ST	MARIA ST	EMPIREAV	1500	MiA	AC	89	$11,792	30,695	MICROSURFACING

Street Name	Begin Location	End Location	Street ID	Section ID	FC	Surface	PCI	Cost	Rating	Treatment
GLENOAKS BL	GLENOAKS BL (W)	SANTA ANITA AV	GLENOAKSBL	0100	A	AC	89	$14,815	30,695	MICROSURFACING
GLENOAKS BL	TUJUNGA AV	ANGELENO AV	GLENOAKSBL	0400	A	AC	89	$15,371	30,695	MICROSURFACING
GLENOAKS BL	ANGELENO AV	OLIVE AV	GLENOAKSBL	0500	A	AC	89	$16,054	30,695	MICROSURFACING
GLENOAKS BL	MAGNOLIA BLVD	SAN JOSE AV	GLENOAKSBL	0900	A	AC	89	$15,165	30,695	MICROSURFACING
GLENOAKS BL	SAN JOSE AV	CYPRESS AV	GLENOAKSBL	1000	A	AC	89	$14,683	30,695	MICROSURFACING
GLENOAKS BL	CYPRESS AV	HARVARD RD	GLENOAKSBL	1100	A	AC	89	$15,360	30,695	MICROSURFACING
GLENOAKS BL	FAIRMOUNT RD	WALNUT AV	GLENOAKSBL	1400	A	AC	89	$14,648	30,695	MICROSURFACING
GLENOAKS BL	WALNUT AV	DELAWARE RD	GLENOAKSBL	1500	A	AC	89	$15,152	30,695	MICROSURFACING
GLENOAKS BL	BETHANY RD	AMHERST DR	GLENOAKSBL	1800	A	AC	89	$14,309	30,695	MICROSURFACING
GLENOAKS BL	ANDOVER DR	BIRMINGHAM RD	GLENOAKSBL	2200	A	AC	89	$13,687	30,695	MICROSURFACING
GLENOAKS BL	PEYTON AV	GRISMER AV	GLENOAKSBL	2600	A	AC	86	$22,938	28,326	MICROSURFACING
GLENOAKS BL	KEELER ST	WINONA AV	GLENOAKSBL	2800	A	AC	89	$10,240	30,695	MICROSURFACING
GLENOAKS BL	FREDERIC ST	NAOMI ST	GLENOAKSBL	4000	A	AC	86	$14,789	28,180	MICROSURFACING
GLENOAKS BL (W)	VALENCIA AV	ALAMEDA AV	GLENOAKSW	0400	A	AC	89	$11,876	30,695	MICROSURFACING
GLENOAKS BL (W)	ALAMEDA AV	SPAZIER AV	GLENOAKSW	0500	A	AC	85	$10,778	28,471	MICROSURFACING
HARVARD RD	6TH ST	KENNETH RD	HARVARDRD	0400	C	AC	89	$21,358	24,342	MICROSURFACING
HOLLYWOOD WY RAMP (E)	HOLLYWOOD WY	SAN FERNANDO BL (W)	HLYWDRAMPE	0100	A	AC	89	$12,622	30,695	MICROSURFACING
HOLLYWOOD WY	RIVERSIDE DR	ALAMEDA AV	HOLLYWOOD	0200	A	AC	86	$7,245	28,035	MICROSURFACING
HOLLYWOOD WY	BURTON AV	WINONA AV	HOLLYWOOD	2100	A	AC	89	$37,468	30,695	MICROSURFACING
HOLLYWOOD WY	WINONA AV	TULARE AV	HOLLYWOOD	2200	A	AC	89	$62,571	30,695	MICROSURFACING
IKEA WY	VERDUGO AV	TUJUNGA AV	IKEAWY	0300	C	AC	89	$13,276	24,342	MICROSURFACING
JEFFRIES AV	MAPLE ST	KENWOOD ST	JEFFRIESAV	0600	C	AC/AC	91	$5,685	32,491	MICROSURFACING
JEFFRIES AV	KENWOOD ST	SCREENLAND DR	JEFFRIESAV	0700	C	AC/AC	92	$5,869	32,900	MICROSURFACING
JEFFRIES AV	SCREENLAND DR	PEPPER ST	JEFFRIESAV	0800	C	AC/AC	89	$5,572	28,025	MICROSURFACING
JEFFRIES AV	PEPPER ST	HOLLYWOOD WY	JEFFRIESAV	0900	C	AC/AC	91	$5,305	29,995	MICROSURFACING
JEFFRIES AV	AVON ST	LIMA ST	JEFFRIESAV	1100	C	AC/AC	89	$5,620	24,342	MICROSURFACING
JEFFRIES AV	LIMA ST	CALIFORNIA ST	JEFFRIESAV	1200	C	AC	89	$5,663	24,342	MICROSURFACING
JEFFRIES AV	NIAGARA ST	CATALINA ST	JEFFRIESAV	1600	C	AC	89	$5,644	24,342	MICROSURFACING
KENNETH RD	ORANGE GROVE AV	PALM AV	KENNETHRD	1100	MiA	AC	89	$6,969	30,695	MICROSURFACING
KENNETH RD	SAN JOSE AV	CYPRESS AV	KENNETHRD	1400	MiA	AC	89	$6,811	30,695	MICROSURFACING
KEYSTONE ST	OLIVE AV	VERDUGO AV	KEYSTONEST	0500	C	AC	89	$14,198	24,342	MICROSURFACING
KEYSTONE ST	MAGNOLIA BLVD	CHANDLER BLVD	KEYSTONEST	0800	C	AC	89	$23,653	25,112	MICROSURFACING

Street Name	Begin Location	End Location	Street ID	Section ID	FC	Surface	PCI	Cost	Rating	Treatment
MAGNOLIA BL	PASS AV	MAPLE ST	MAGNOLIABL	0500	A	AC	89	$12,945	30,695	MICROSURFACING
MAGNOLIA BL	CALIFORNIA ST	ONTARIO ST	MAGNOLIABL	1300	A	AC	89	$13,123	30,695	MICROSURFACING
MAGNOLIA BL	FAIRVIEW ST	NIAGARA ST	MAGNOLIABL	1500	A	AC	89	$13,235	30,695	MICROSURFACING
MAGNOLIA BL	CATALINA ST	FLORENCE ST	MAGNOLIABL	1700	A	AC	89	$13,114	30,695	MICROSURFACING
MAGNOLIA BL	LINCOLN ST	MYERS ST	MAGNOLIABL	2300	A	AC	89	$13,332	30,695	MICROSURFACING
MAGNOLIA BL	ORCHARD DR	REESE PL	MAGNOLIABL	2800	A	AC	87	$12,615	27,850	MICROSURFACING
MAGNOLIA BL	GRIFFITH PARK DR	MARIPOSA ST	MAGNOLIABL	3200	A	AC	89	$12,954	30,695	MICROSURFACING
MAGNOLIA BL	LOMITA ST	GLENWOOD PL	MAGNOLIABL	3500	A	AC	86	$13,024	28,020	MICROSURFACING
MAGNOLIA BL	3RD ST	GLENOAKS BLVD	MAGNOLIABL	4500	A	AC	86	$18,320	28,020	MICROSURFACING
OAK ST	CORDOVA ST	AVON ST	OAKST	0700	C	AC	89	$5,463	24,342	MICROSURFACING
OAK ST	LIMA ST	CALIFORNIA ST	OAKST	0900	C	AC	89	$6,010	24,342	MICROSURFACING
OAK ST	CALIFORNIA ST	ONTARIO ST	OAKST	1000	C	AC	89	$5,760	24,342	MICROSURFACING
OAK ST	FAIRVIEW ST	NIAGARA ST	OAKST	1200	C	AC	89	$5,913	24,342	MICROSURFACING
OAK ST	NIAGARA ST	CATALINA ST	OAKST	1300	C	AC	89	$5,988	24,342	MICROSURFACING
OAK ST	OLIVE AVE	LINCOLN ST	OAKST	1800	C	AC	89	$4,239	24,342	MICROSURFACING
OAK ST	LINCOLN ST	MYERS ST	OAKST	1900	C	AC	89	$5,970	24,342	MICROSURFACING
OAK ST	MYERS ST	KEYSTONE ST	OAKST	2000	C	AC	89	$5,887	24,342	MICROSURFACING
OAK ST	KEYSTONE ST	LAMER ST	OAKST	2100	C	AC	89	$6,010	24,342	MICROSURFACING
OLIVE AV	HOOD AV	PRIVATE	OLIVEAV	0300	A	AC	89	$14,640	30,695	MICROSURFACING
OLIVE AV	KENWOOD ST	SCREENLAND DR	OLIVEAV	0700	A	AC	89	$15,141	30,695	MICROSURFACING
OLIVE AV	SCREENLAND DR	HOLLYWOOD WY	OLIVEAV	0800	A	AC	89	$14,474	30,695	MICROSURFACING
OLIVE AV	AVON ST	LIMA ST	OLIVEAV	1000	A	AC	89	$14,687	30,695	MICROSURFACING
OLIVE AV	LIMA ST	CALIFORNIA ST	OLIVEAV	1050	A	AC	89	$14,171	30,695	MICROSURFACING
OLIVE AV	CATALINA ST	FLORENCE ST	OLIVEAV	1400	A	AC	87	$14,784	27,681	MICROSURFACING
OLIVE AV	LAMER ST	PARISH PL	OLIVEAV	2300	A	AC	86	$14,626	28,178	MICROSURFACING
OLIVE AV	REESE PL	SPARKS ST	OLIVEAV	2600	A	AC	86	$14,499	28,036	MICROSURFACING
OLIVE AV	BEACHWOOD DR	GRIFFITH PARK DR	OLIVEAV	2800	A	AC	87	$14,590	27,681	MICROSURFACING
OLIVE AV	GRIFFITH PARK DR	VIRGINIA AV	OLIVEAV	2900	A	AC	87	$22,575	27,873	MICROSURFACING
OLIVE AV	5TH ST	6TH ST	OLIVEAV	3900	MiA	AC	89	$20,597	30,695	MICROSURFACING
OLIVE AV	9TH ST	BEL AIRE DR	OLIVEAV	4300	MiA	AC	89	$20,108	30,695	MICROSURFACING
PACIFIC AV	ONTARIO ST	FAIRVIEW ST	PACIFICAV	1200	C	AC	89	$5,718	24,342	MICROSURFACING
PACIFIC AV	NAOMI ST	FREDERIC ST	PACIFICAV	1600	C	AC	89	$5,552	24,342	MICROSURFACING
RIVERSIDE DR	ALAMEDA AV	PASS AV	RIVERSIDE	0400	MiA	AC	89	$18,727	30,695	MICROSURFACING

Street Name	Begin Location	End Location	Street ID	Section ID	FC	Surface	PCI	Cost	Rating	Treatment
RIVERSIDE DR	SCREENLAND DR	HOLLYWOOD WY	RIVERSIDE	0800	MiA	AC	89	$14,424	30,695	MICROSURFACING
RIVERSIDE DR	HOLLYWOOD WY	OLIVE AV	RIVERSIDE	0900	MiA	AC	89	$20,274	30,695	MICROSURFACING
RIVERSIDE DR	KEYSTONE ST	PARISH PL	RIVERSIDE	1800	MiA	AC	89	$26,872	30,695	MICROSURFACING
RIVERSIDE DR	REESE PL	SPARKS ST	RIVERSIDE	2100	MiA	AC	89	$12,657	30,695	MICROSURFACING
SCOTT RD	GROTON DR	HAMPTON RD	SCOTTRD	0700	C	AC	89	$6,781	24,342	MICROSURFACING
SCOTT RD	HAMPTON RD	IRVING DR	SCOTTRD	0800	C	AC	89	$6,621	24,342	MICROSURFACING
SCOTT RD	IRVING DR	JAMESTOWN RD	SCOTTRD	0900	C	AC	89	$7,837	24,342	MICROSURFACING
SAN FERNANDO BL	WALNUT AV	DELAWARE RD	SNFRNANDO	1700	A	AC	89	$19,600	30,695	MICROSURFACING
SAN FERNANDO BL	SCOTT RD	ANDOVER DR	SNFRNANDO	2100	A	AC	89	$32,335	30,695	MICROSURFACING
SAN FERNANDO BL	WIDTH CHANGE	GRISMER AV	SNFRNANDO	2300	A	AC	89	$13,051	30,695	MICROSURFACING
SAN FERNANDO BL (W)	LINCOLN ST	BRIGHTON ST	SNFRNANDOW	0200	A	AC	89	$16,023	30,695	MICROSURFACING
SUNSET CANYON DR	VERDUGO AV	TUJUNGA AV	SUNSETCYN	0500	C	AC	89	$6,136	24,342	MICROSURFACING
THORNTON AV	BUENA VISTA ST	BRIGHTON ST	THORNTONAV	0800	C	AC	89	$7,176	24,342	MICROSURFACING
VANOWEN ST	HOLLYWOOD WY	LIMA ST	VANOWENST	0400	MiA	AC	89	$24,676	30,695	MICROSURFACING
VANOWEN ST	FREDERIC ST	BUENA VISTA ST	VANOWENST	1100	MiA	AC	89	$12,066	30,695	MICROSURFACING
VERDUGO AV	TOLUCA PARK DR	EVERGREEN ST	VERDUGOAV	0200	MiA	AC	89	$12,421	30,695	MICROSURFACING
VERDUGO AV	EVERGREEN ST	PASS AV	VERDUGOAV	0300	MiA	AC	89	$9,715	30,695	MICROSURFACING
VERDUGO AV	PASS AV	MAPLE ST	VERDUGOAV	0400	MiA	AC	89	$11,068	30,695	MICROSURFACING
VERDUGO AV	MAPLE ST	KENWOOD ST	VERDUGOAV	0500	MiA	AC	89	$11,346	30,695	MICROSURFACING
VERDUGO AV	SCREENLAND DR	HOLLYWOOD WY	VERDUGOAV	0700	MiA	AC	89	$11,554	30,695	MICROSURFACING
VERDUGO AV	LIMA ST	CALIFORNIA ST	VERDUGOAV	1000	MiA	AC	89	$11,172	30,695	MICROSURFACING
VERDUGO AV	CALIFORNIA ST	ONTARIO ST	VERDUGOAV	1100	MiA	AC	89	$11,346	30,695	MICROSURFACING
VERDUGO AV	NAOMI ST	FREDERIC ST	VERDUGOAV	1700	MiA	AC	89	$11,866	30,695	MICROSURFACING
VERDUGO AV	FREDERIC ST	BUENA VISTA ST	VERDUGOAV	1800	MiA	AC	89	$11,623	30,695	MICROSURFACING
VERDUGO AV	VICTORY BLVD	VERDUGO DR	VERDUGOAV	3500	MiA	AC	85	$10,220	28,468	MICROSURFACING
VICTORY BL	MANNING AV	VALLEY ST	VICTORYBL	0200	A	AC	89	$13,352	30,695	MICROSURFACING
VICTORY BL	PASS AV	MAPLE ST	VICTORYBL	0600	A	AC	89	$13,315	30,695	MICROSURFACING
VICTORY BL	MAPLE ST	KENWOOD ST	VICTORYBL	0700	A	AC	89	$14,607	30,695	MICROSURFACING
VICTORY BL	PEPPER ST	HOLLYWOOD WY	VICTORYBL	1000	A	AC	89	$15,222	30,695	MICROSURFACING
VICTORY BL	HOLLYWOOD WY	AVON ST	VICTORYBL	1100	A	AC	89	$15,000	30,695	MICROSURFACING
VICTORY BL	LIMA ST	CALIFORNIA ST	VICTORYBL	1300	A	AC	89	$14,832	30,695	MICROSURFACING
VICTORY BL	CALIFORNIA ST	ONTARIO ST	VICTORYBL	1400	A	AC	89	$14,564	30,695	MICROSURFACING
VICTORY BL	ONTARIO ST	FAIRVIEW ST	VICTORYBL	1500	A	AC	89	$14,015	30,695	MICROSURFACING

Street Name	Begin Location	End Location	Street ID	Section ID	FC	Surface	PCI	Cost	Rating	Treatment
VICTORY BL	NIAGARA ST	CATALINA ST	VICTORYBL	1700	A	AC	89	$13,921	30,695	MICROSURFACING
VICTORY PL	MARIA ST	SAN FERNANDO BL (SB)	VICTORYPL	0700	MiA	AC	89	$30,820	30,695	MICROSURFACING
WALNUT AV	BEL AIRE DR	SUNSET CANYON DR	WALNUTAV	0600	C	AC	90	$19,853	24,818	MICROSURFACING
WINONA AV	KEYSTONE ST	LAMER ST	WINONAAV	1000	C	AC	89	$6,831	24,342	MICROSURFACING
WINONA AV	PARISH PL	ORCHARD DR	WINONAAV	1200	C	AC	89	$5,062	24,342	MICROSURFACING
WINONA AV	REESE PL	GLENOAKS BLVD	WINONAAV	1400	C	AC	89	$7,422	24,342	MICROSURFACING
					Treatment Total			$2,393,607		
5TH ST	BIRMINGHAM RD	CAMBRIDGE DR	5THST	2100	R	AC	100	$37,258	11,884	RECONSTRUCT SURFACE (AC)
AYERS WY	END	VIA MONTANA	AYERSWY	0100	R	AC	100	$90,917	11,884	RECONSTRUCT SURFACE (AC)
BRACE CANYON RD	JOAQUIN DR	ROLLING RIDGE DR	BRACECYN	0300	R	AC	100	$61,299	11,884	RECONSTRUCT SURFACE (AC)
BRACE CANYON RD	ROLLING RIDGE DR	LAMER ST	BRACECYN	0400	R	AC	100	$116,760	11,884	RECONSTRUCT SURFACE (AC)
CAMINO DE VILLAS	TUJUNGA AV	VIA MONTANA	CAMDVILLAS	0100	R	AC	100	$42,918	11,884	RECONSTRUCT SURFACE (AC)
CATALINA ST	WYOMING AV	JEFFRIES AV	CATALINAST	0800	R	AC	100	$102,090	11,884	RECONSTRUCT SURFACE (AC)
CYPRESS AV	BEL AIRE DR	SUNSET CANYON DR	CYPRESSAV	1000	R	AC	100	$155,147	11,884	RECONSTRUCT SURFACE (AC)
ELMWOOD AV	WILSON CT	SHERLOCK DR	ELMWOODAV	1300	R	AC	100	$21,102	11,884	RECONSTRUCT SURFACE (AC)
ETON DR	KENNETH RD	AMBER LN	ETONDR	0700	R	AC	100	$36,689	11,884	RECONSTRUCT SURFACE (AC)
FAIRVIEW ST	PACIFIC AV	VANOWEN ST	FAIRVIEWST	1600	R	AC	100	$123,159	11,884	RECONSTRUCT SURFACE (AC)
FREDERIC ST	PACIFIC AV	VANOWEN ST	FREDERICST	1200	R	AC	100	$82,384	11,884	RECONSTRUCT SURFACE (AC)
GROTON DR	6TH ST	JOLLEY DR	GROTONDR	0200	R	AC	100	$35,896	11,884	RECONSTRUCT SURFACE (AC)
HEFFRON DR	KENWOOD ST	MAPLE ST	HEFFRONDR	0200	R	AC	100	$42,880	11,884	RECONSTRUCT SURFACE (AC)
HILTON DR	CAMBRIDGE DR	ETON DR	HILTONDR	0200	R	AC	100	$108,144	11,884	RECONSTRUCT SURFACE (AC)
KEELER ST	MORGAN AV	ELLIOTT DR	KEELERST	0200	R	AC	100	$66,847	11,884	RECONSTRUCT SURFACE (AC)
LINDEN AV	LAKE ST	MOSS ST	LINDENAV	0300	R	AC	100	$55,416	11,884	RECONSTRUCT SURFACE (AC)
MAGNOLIA BL	BONNYWOOD PL	1ST ST	MAGNOLIABL	4200	R	AC	100	$18,000	11,884	RECONSTRUCT SURFACE (AC)
MAPLE ST	BURBANK BLVD	HATTERAS ST	MAPLEST	1000	R	AC	100	$113,164	11,884	RECONSTRUCT SURFACE (AC)
MONTEREY AV	PASS AV	MAPLE ST	MONTEREYAV	0200	R	AC	100	$39,778	11,884	RECONSTRUCT SURFACE (AC)
MONTEREY AV	CATALINA ST	NAOMI ST	MONTEREYAV	0600	R	AC	100	$39,077	11,884	RECONSTRUCT SURFACE (AC)
MYERS ST	CHESTNUT ST	BURBANK BLVD	MYERSST	0700	R	AC	100	$83,364	11,884	RECONSTRUCT SURFACE (AC)
NAOMI ST	MONTEREY AV	PACIFIC AV	NAOMIST	1100	R	AC	100	$141,295	11,884	RECONSTRUCT SURFACE (AC)
PACIFIC AV	VALLEY ST	ROSE ST	PACIFICAV	0300	R	AC	100	$34,721	11,884	RECONSTRUCT SURFACE (AC)
PALM AV	6TH ST	7TH ST	PALMAV	1100	R	AC	100	$84,444	11,884	RECONSTRUCT SURFACE (AC)

Street Name	Begin Location	End Location	Street ID	Section ID	FC	Surface	PCI	Cost	Rating	Treatment
PASS AV	VICTORY BLVD	MONTEREY AV	PASSAV	1900	R	AC	100	$93,724	11,884	RECONSTRUCT SURFACE (AC)
RUDELL RD	VIA MONTANA	END	RUDELLRD	0100	R	AC	100	$48,643	11,884	RECONSTRUCT SURFACE (AC)
SAN JOSE AV	GLENOAKS BLVD	6TH ST	SANJOSEAV	0200	R	AC	100	$159,187	11,884	RECONSTRUCT SURFACE (AC)
SHELTON ST	PALM AV	MAGNOLIA BLVD	SHELTONST	0300	R	AC	100	$94,085	11,884	RECONSTRUCT SURFACE (AC)
TUJUNGA AV	7TH ST	KENNETH RD	TUJUNGAAV	0700	R	AC	100	$78,722	11,884	RECONSTRUCT SURFACE (AC)
TULARE AV	NAOMI ST	FREDERIC ST	TULAREAV	0300	R	AC	100	$37,790	11,884	RECONSTRUCT SURFACE (AC)
VALENCIA AV	6TH ST	KENNETH RD	VALENCIAAV	0700	R	AC	100	$153,407	11,884	RECONSTRUCT SURFACE (AC)
VERDUGO AV	VARNEY ST	FLOWER ST	VERDUGOAV	3800	R	AC	100	$55,283	11,884	RECONSTRUCT SURFACE (AC)
					Treatment Total			$2,453,590		
5TH ST	ANGELENO AV	OLIVE AV	5THST	0500	R	AC	76	$69	799,915	SEAL CRACKS
6TH ST	CEDAR AV	PROVIDENCIA AV	6THST	0400	C	AC/AC	85	$29	1,080,552	SEAL CRACKS
6TH ST	PROVIDENCIA AV	SANTA ANITA AV	6THST	0500	C	AC/AC	85	$26	1,080,552	SEAL CRACKS
6TH ST	SANTA ANITA AV	VERDUGO AV	6THST	0600	C	AC/AC	86	$25	1,123,579	SEAL CRACKS
6TH ST	VERDUGO AV	TUJUNGA AV	6THST	0700	C	AC/AC	86	$25	1,123,579	SEAL CRACKS
6TH ST	TUJUNGA AV	ANGELENO AV	6THST	0800	C	AC	83	$38	932,641	SEAL CRACKS
6TH ST	OLIVE AV	ORANGE GROVE AV	6THST	1000	C	AC/AC	85	$28	1,080,552	SEAL CRACKS
6TH ST	ORANGE GROVE AV	PALM AV	6THST	1100	C	AC/AC	85	$27	1,080,552	SEAL CRACKS
6TH ST	PALM AV	MAGNOLIA BLVD	6THST	1200	C	AC/AC	85	$28	1,080,552	SEAL CRACKS
6TH ST	BIRMINGHAM RD	CAMBRIDGE DR	6THST	2700	C	AC/AC	85	$31	1,080,552	SEAL CRACKS
ALAMEDA AV	EVERGREEN ST	PASS AV	ALAMEDAAV	0100	A	AC	81	$98	954,551	SEAL CRACKS
ALAMEDA AV	KENWOOD ST	HOLLYWOOD WY	ALAMEDAAV	0400	A	AC	81	$115	954,551	SEAL CRACKS
ALAMEDA AV	CALIFORNIA ST	OLIVE AV	ALAMEDAAV	0900	A	AC	81	$95	948,656	SEAL CRACKS
ALAMEDA AV	BOB HOPE DR	NAOMI ST	ALAMEDAAV	1200	A	AC	84	$152	1,365,407	SEAL CRACKS
AMHERST DR	6TH ST	KENNETH RD	AMHERSTDR	0600	R	AC	88	$84	544,734	SEAL CRACKS
ANDOVER DR	ALLEY W/O GLENOAKS B	GLENOAKS BL	ANDOVERDR	0300	R	AC/PCC	86	$56	1,045,000	SEAL CRACKS
ANDOVER DR	5TH ST	6TH ST	ANDOVERDR	0500	R	AC/PCC	86	$41	1,045,000	SEAL CRACKS
ANDOVER DR	6TH ST	KENNETH RD	ANDOVERDR	0600	R	AC	88	$80	544,734	SEAL CRACKS
ANDOVER DR	KENNETH RD	BEL AIRE DR	ANDOVERDR	0700	R	AC	88	$82	544,734	SEAL CRACKS
AVON ST	LIMA ST	CLARK AV	AVONST	0500	R	AC	88	$89	544,734	SEAL CRACKS
AVON ST	CLARK AV	MAGNOLIA BLVD	AVONST	0600	R	AC	84	$156	651,308	SEAL CRACKS
AVON ST	MAGNOLIA BLVD	CHANDLER BLVD	AVONST	0700	R	AC	84	$154	651,803	SEAL CRACKS

Street Name	Begin Location	End Location	Street ID	Section ID	FC	Surface	PCI	Cost	Rating	Treatment
BEACHWOOD DR	OLIVE AV	CLARK AV	BEACHWOOD	0900	R	AC	88	$83	544,734	SEAL CRACKS
BEACHWOOD DR	VICTORY BLVD	RAILROAD	BEACHWOOD	1400	R	AC	88	$85	544,734	SEAL CRACKS
BEL AIRE DR	SANTA ANITA AV	VERDUGO AV	BELAIREDR	0500	C	AC	83	$37	932,641	SEAL CRACKS
BEL AIRE DR	CAMBRIDGE DR	VISTA RDG	BELAIREDR	2800	R	AC	88	$76	544,734	SEAL CRACKS
BRIGHTON ST	EDISON RD	OAK ST	BRIGHTONST	0100	R	AC	88	$78	544,734	SEAL CRACKS
BUENA VISTA ST	THORNTON AV	SAN FERNANDO BLVD	BUENAVISTA	1700	A	AC	84	$163	1,365,407	SEAL CRACKS
BURBANK BL	EVERGREEN ST	PASS AV	BURBANKBL	0400	A	AC	84	$99	1,365,407	SEAL CRACKS
BURBANK BL	MAPLE ST	KENWOOD ST	BURBANKBL	0600	A	AC	84	$58	1,365,407	SEAL CRACKS
BURBANK BL	KENWOOD ST	SCREENLAND DR	BURBANKBL	0700	A	AC	84	$64	1,365,407	SEAL CRACKS
BURBANK BL	SCREENLAND DR	EDISON BLVD	BURBANKBL	0800	A	AC	84	$61	1,365,407	SEAL CRACKS
BURBANK BL	HOLLYWOOD WY	AVON ST	BURBANKBL	1000	A	AC	84	$71	1,365,407	SEAL CRACKS
BURBANK BL	LIMA ST	CALIFORNIA ST	BURBANKBL	1200	A	AC	84	$66	1,365,407	SEAL CRACKS
BURBANK BL	CATALINA ST	WYOMING AV	BURBANKBL	1700	A	AC	81	$171	955,132	SEAL CRACKS
BURBANK BL	PARISH PL	ORCHARD DR	BURBANKBL	2500	A	AC	84	$59	1,365,407	SEAL CRACKS
BURBANK BL	VICTORY BLVD	VICTORY BLVD	BURBANKBL	3300	A	AC	81	$252	947,441	SEAL CRACKS
CALIFORNIA ST	RIVERSIDE DR	OLIVE AV	CALIFORNIA	0200	C	AC	83	$88	932,641	SEAL CRACKS
CALIFORNIA ST	BURBANK BLVD	WYOMING AV	CALIFORNIA	1000	R	AC	88	$80	544,734	SEAL CRACKS
CHANDLER BL	PASS AV	MAPLE ST	CHANDLERBL	0500	C	AC	83	$32	932,641	SEAL CRACKS
CLARK AV	VALLEY ST	ROSE ST	CLARKAV	0500	C	AC/AC	85	$23	1,441,468	SEAL CRACKS
CLARK AV	CATALINA ST	FLORENCE ST	CLARKAV	2000	C	AC	83	$36	932,641	SEAL CRACKS
CLARK AV	KEYSTONE ST	LAMER ST	CLARKAV	2800	C	AC	84	$34	765,652	SEAL CRACKS
CLARK AV	LAMER ST	PARISH PL	CLARKAV	2900	C	AC	85	$33	780,630	SEAL CRACKS
CLYBOURN AV	ALLAN AV	OXNARD ST	CLYBOURNAV	2000	C	AC	83	$68	932,641	SEAL CRACKS
CORNELL DR	6TH ST	7TH PL	CORNELLDR	0500	R	AC	88	$23	544,734	SEAL CRACKS
CORNELL DR	KENNETH RD	BEL AIRE DR	CORNELLDR	0600	R	AC	88	$87	544,734	SEAL CRACKS
DAMON WY	VALERIO ST	CHERMAK ST	DAMONWY	0100	R	AC	88	$43	544,734	SEAL CRACKS
ELM AV	CHAVEZ ST	VICTORY BLVD	ELMAV	0200	R	AC	88	$78	544,734	SEAL CRACKS
ELM CT	VARNEY ST	FLOWER ST	ELMCT	0200	R	AC	75	$33	772,234	SEAL CRACKS
ELMWOOD AV	BEL AIRE DR	SUNSET CANYON DR	ELMWOODAV	1000	R	AC	88	$90	544,734	SEAL CRACKS
EMPIRE AV	AVON ST	ONTARIO ST	EMPIREAV	0400	MiA	AC	84	$200	1,365,407	SEAL CRACKS
EMPIRE AV	CATALINA ST	NAOMI ST	EMPIREAV	0800	MiA	AC	84	$68	1,365,407	SEAL CRACKS
EMPIRE AV	NAOMI ST	FREDERIC ST	EMPIREAV	0900	MiA	AC	84	$67	1,365,407	SEAL CRACKS
EMPIRE AV	FREDERIC ST	BUENA VISTA ST	EMPIREAV	1000	MiA	AC	84	$80	1,365,407	SEAL CRACKS

Street Name	Begin Location	End Location	Street ID	Section ID	FC	Surface	PCI	Cost	Rating	Treatment
EMPIRE AV	BRIGHTON ST	LINCOLN ST	EMPIREAV	1200	MiA	AC	84	$70	1,365,407	SEAL CRACKS
FAIRMOUNT RD	KENNETH RD	BEL AIRE DR	FAIRMOUNT	0400	R	AC	88	$85	544,734	SEAL CRACKS
FAIRVIEW ST	OLIVE AV	WHITNALL HWY (SOUTH)	FAIRVIEWST	0300	R	AC	88	$19	544,734	SEAL CRACKS
FAIRVIEW ST	WHITNALL HWY (SOUTH)	WHITNALL HWY (NORTH)	FAIRVIEWST	0400	R	AC	88	$23	544,734	SEAL CRACKS
FAIRVIEW ST	WHITNALL HWY (NORTH)	OAK ST	FAIRVIEWST	0500	R	AC	88	$48	544,734	SEAL CRACKS
FAIRVIEW ST	WYOMING AV	JEFFRIES AV	FAIRVIEWST	1200	R	AC	84	$81	651,163	SEAL CRACKS
FLORENCE ST	ALAMEDA AV	WILLOW ST	FLORENCEST	0100	R	AC	88	$14	544,734	SEAL CRACKS
FLOWER ST	ASH AV	PROVIDENCIA AV	FLOWERST	0700	R	AC	88	$75	544,734	SEAL CRACKS
FRONT ST	MAGNOLIA BL	BURBANK BL	FRONTST	0300	C	AC	83	$214	932,641	SEAL CRACKS
GLENOAKS BL	VERDUGO AV	TUJUNGA AV	GLENOAKSBL	0300	A	AC	84	$78	1,365,407	SEAL CRACKS
GLENOAKS BL	OLIVE AV	ORANGE GROVE AV	GLENOAKSBL	0600	A	AC	84	$84	1,365,407	SEAL CRACKS
GLENOAKS BL	GRINNELL DR	FAIRMOUNT RD	GLENOAKSBL	1300	A	AC	84	$79	1,365,407	SEAL CRACKS
GLENOAKS BL	CORNELL DR	BETHANY RD	GLENOAKSBL	1700	A	AC	84	$72	1,365,407	SEAL CRACKS
GLENOAKS BL	GRISMER AV	KEELER ST	GLENOAKSBL	2700	A	AC	84	$89	1,365,407	SEAL CRACKS
GLENOAKS BL	WINONA AV	SPARKS ST	GLENOAKSBL	2900	A	AC	82	$55	957,381	SEAL CRACKS
GLENOAKS BL	REESE PL	ORCHARD DR	GLENOAKSBL	3100	A	AC	84	$72	1,365,407	SEAL CRACKS
GLENOAKS BL	PARISH PL	LAMER ST	GLENOAKSBL	3300	A	AC	81	$110	948,754	SEAL CRACKS
GLENOAKS BL	NAOMI ST	COHASSET ST	GLENOAKSBL	4100	A	AC	81	$110	948,754	SEAL CRACKS
GRIFFITH PARK DR	OLIVE AV	CLARK AV	GRIFFITHPK	0600	R	AC	88	$71	544,734	SEAL CRACKS
GRIFFITH PARK DR	CHANDLER BLVD	BURBANK BLVD	GRIFFITHPK	0900	R	AC	88	$91	544,734	SEAL CRACKS
HARVARD RD	GLENOAKS BLVD	5TH ST	HARVARDRD	0200	C	AC/AC	85	$40	1,090,414	SEAL CRACKS
HARVARD RD	5TH ST	6TH ST	HARVARDRD	0300	C	AC/AC	85	$44	1,090,155	SEAL CRACKS
HATTERAS ST	VALLEY ST	ROSE ST	HATTERASST	0200	R	AC	88	$22	544,734	SEAL CRACKS
HOLLYWOOD WY	OLIVE AV	RIVERSIDE DR	HOLLYWOOD	0100	A	AC	84	$77	1,365,407	SEAL CRACKS
IRVING DR	SCOTT RD	6TH ST	IRVINGDR	0200	R	AC	76	$78	804,150	SEAL CRACKS
JACARANDA AV	TOLUCA PARK DR	CLYBOURN AV	JACARANDA	0100	R	AC	88	$71	544,734	SEAL CRACKS
JAMESTOWN RD	SCOTT RD	6TH ST	JAMESTOWN	0100	R	AC	75	$43	776,104	SEAL CRACKS
JEFFRIES AV	FAIRVIEW ST	NIAGARA ST	JEFFRIESAV	1500	C	AC	83	$33	932,641	SEAL CRACKS
JEFFRIES AV	CATALINA ST	NAOMI ST	JEFFRIESAV	1700	C	AC	83	$35	932,641	SEAL CRACKS
JOLLEY DR	BROWN DR	KENNETH RD	JOLLEYDR	0900	R	AC	88	$85	544,734	SEAL CRACKS
KEELER ST	ELLIOTT DR	PEYTON AV	KEELERST	0300	R	AC	75	$57	775,898	SEAL CRACKS

Street Name	Begin Location	End Location	Street ID	Section ID	FC	Surface	PCI	Cost	Rating	Treatment
KENNETH RD	PROVIDENCIA AV	SANTA ANITA AV	KENNETHRD	0500	MiA	AC/AC	86	$27	1,581,806	SEAL CRACKS
KENNETH RD	SANTA ANITA AV	VERDUGO AV	KENNETHRD	0600	MiA	AC/AC	86	$27	1,581,806	SEAL CRACKS
KENNETH RD	VERDUGO AV	TUJUNGA AV	KENNETHRD	0700	MiA	AC/AC	86	$27	1,582,823	SEAL CRACKS
KENNETH RD	TUJUNGA AV	ANGELENO AV	KENNETHRD	0800	MiA	AC/AC	86	$27	1,582,823	SEAL CRACKS
KENNETH RD	ANGELENO AV	OLIVE AV	KENNETHRD	0900	MiA	AC/AC	86	$25	1,582,823	SEAL CRACKS
KENNETH RD	MAGNOLIA BLVD	SAN JOSE AV	KENNETHRD	1300	MiA	AC	82	$46	955,991	SEAL CRACKS
KENNETH RD	AMHERST DR	UNIVERSITY AV	KENNETHRD	2300	MiA	AC/AC	86	$19	1,582,823	SEAL CRACKS
KENNETH RD	UNIVERSITY AV	TUFTS AV	KENNETHRD	2400	MiA	AC/AC	86	$18	1,582,823	SEAL CRACKS
KENNETH RD	TUFTS AV	UCLAN DR	KENNETHRD	2500	MiA	AC/AC	86	$18	1,582,823	SEAL CRACKS
KENNETH RD	UCLAN DR	ANDOVER DR	KENNETHRD	2600	MiA	AC/AC	86	$19	1,582,823	SEAL CRACKS
KENNETH RD	ANDOVER DR	BIRMINGHAM RD	KENNETHRD	2700	MiA	AC/AC	86	$18	1,582,823	SEAL CRACKS
KENNETH RD	BIRMINGHAM RD	CAMBRIDGE DR	KENNETHRD	2800	MiA	AC/AC	86	$19	1,582,823	SEAL CRACKS
KENNETH RD	CAMBRIDGE DR	ETON DR	KENNETHRD	2900	MiA	AC/AC	86	$52	1,585,864	SEAL CRACKS
KENNETH RD	ETON DR	STANFORD RD	KENNETHRD	3000	MiA	AC/AC	86	$32	1,582,823	SEAL CRACKS
KENNETH RD	STANFORD RD	GROTON DR	KENNETHRD	3100	MiA	AC/AC	86	$18	1,582,823	SEAL CRACKS
KENNETH RD	GROTON DR	STEPHEN RD	KENNETHRD	3200	MiA	AC/AC	86	$18	1,582,823	SEAL CRACKS
KENNETH RD	STEPHEN RD	HAMPTON RD	KENNETHRD	3300	MiA	AC/AC	86	$19	1,582,823	SEAL CRACKS
KENNETH RD	HAMPTON RD	IRVING DR	KENNETHRD	3400	MiA	AC/AC	86	$19	1,582,823	SEAL CRACKS
LAKE ST	RAILROAD	218' S/O CHESTNUT ST	LAKEST	1600	R	AC	83	$14	652,450	SEAL CRACKS
LIMA ST	CLARK AV	MAGNOLIA BLVD	LIMAST	0400	R	AC	83	$162	652,331	SEAL CRACKS
LINCOLN ST	EMPIRE AV	KENMERE AV	LINCOLNST	1400	R	AC	88	$83	544,734	SEAL CRACKS
LINCOLN ST	TULARE AV	GLENOAKS BLVD	LINCOLNST	1900	R	AC	88	$26	544,734	SEAL CRACKS
LINDEN AV	CHAVEZ ST	VICTORY BLVD	LINDENAV	0100	R	AC	88	$82	544,734	SEAL CRACKS
LINDEN AV	CHANNEL	LAKE ST	LINDENAV	0200	R	AC	88	$61	544,734	SEAL CRACKS
LOMITA ST	PALM AV	MAGNOLIA BLVD	LOMITAST	0300	R	AC	88	$49	544,734	SEAL CRACKS
LUTGE AV	CHAVEZ ST	VICTORY BLVD	LUTGEAV	0100	R	AC	88	$83	544,734	SEAL CRACKS
MAGNOLIA BL	EVERGREEN ST	PASS AV	MAGNOLIABL	0400	A	AC	84	$67	1,365,407	SEAL CRACKS
MAGNOLIA BL	AVON ST	LIMA ST	MAGNOLIABL	1100	A	AC	84	$66	1,365,407	SEAL CRACKS
MAGNOLIA BL	ONTARIO ST	FAIRVIEW ST	MAGNOLIABL	1400	A	AC	84	$65	1,365,407	SEAL CRACKS
MAGNOLIA BL	PARISH PL	ORCHARD DR	MAGNOLIABL	2700	A	AC	81	$91	949,525	SEAL CRACKS
MAGNOLIA BL	SPARKS ST	BEACHWOOD DR	MAGNOLIABL	3000	A	AC	81	$87	952,599	SEAL CRACKS
MAGNOLIA BL	SHELTON ST	LOMITA ST	MAGNOLIABL	3400	A	AC	84	$66	1,365,407	SEAL CRACKS
MARIPOSA ST	VALLEY HEART DR	MORNINGSIDE DR	MARIPOSAST	0100	R	AC	84	$15	651,851	SEAL CRACKS

Street Name	Begin Location	End Location	Street ID	Section ID	FC	Surface	PCI	Cost	Rating	Treatment
MARIPOSA ST	ALAMEDA AV	OAK ST	MARIPOSAST	0500	R	AC	84	$150	651,767	SEAL CRACKS
MESA VERDE DR	END W/O CREST RIDGE	ADORNOS WY	MESAVERDE	0100	R	AC	88	$34	544,734	SEAL CRACKS
MONTEREY AV	LINCOLN ST	MYERS ST	MONTEREYAV	1000	R	AC	88	$31	544,734	SEAL CRACKS
MONTEREY AV	PARISH PL	ORCHARD DR	MONTEREYAV	1400	R	AC	88	$25	544,734	SEAL CRACKS
MYERS ST	OLIVE AV	VERDUGO AV	MYERSST	0300	R	AC	88	$74	544,734	SEAL CRACKS
MYSTIC VIEW PL	HAVEN WY	END	MYSTICVIEW	0100	R	AC	75	$112	774,256	SEAL CRACKS
NAOMI ST	VERDUGO AV	CLARK AV	NAOMIST	0400	R	AC	84	$158	651,855	SEAL CRACKS
OAK ST	REESE PL	SPARKS ST	OAKST	2500	C	AC	83	$34	932,641	SEAL CRACKS
OAK ST	BEACHWOOD DR	GRIFFITH PARK DR	OAKST	2700	C	AC	83	$32	932,641	SEAL CRACKS
OLIVE AV	ALAMEDA AV	NIAGARA ST	OLIVEAV	1200	A	AC	81	$156	952,105	SEAL CRACKS
OLIVE AV	FLORENCE ST	NAOMI ST	OLIVEAV	1500	A	AC	81	$105	948,713	SEAL CRACKS
OLIVE AV	NAOMI ST	FREDERIC ST	OLIVEAV	1600	A	AC	82	$109	957,398	SEAL CRACKS
OLIVE AV	FREDERIC ST	BUENA VISTA ST	OLIVEAV	1700	A	AC	81	$93	952,105	SEAL CRACKS
OLIVE AV	BRIGHTON ST	LINCOLN ST	OLIVEAV	1900	A	AC	81	$108	952,105	SEAL CRACKS
OLIVE AV	LINCOLN ST	MYERS ST	OLIVEAV	2000	A	AC	82	$98	956,271	SEAL CRACKS
OLIVE AV	MYERS ST	KEYSTONE ST	OLIVEAV	2100	A	AC	81	$97	954,521	SEAL CRACKS
OLIVE AV	KEYSTONE ST	LAMER ST	OLIVEAV	2200	A	AC	81	$100	952,105	SEAL CRACKS
OLIVE AV	PARISH PL	ORCHARD DR	OLIVEAV	2400	A	AC	82	$95	956,271	SEAL CRACKS
OLIVE AV	ORCHARD DR	REESE PL	OLIVEAV	2500	A	AC	82	$98	956,271	SEAL CRACKS
OLIVE AV	SPARKS ST	BEACHWOOD DR	OLIVEAV	2700	A	AC	81	$100	954,521	SEAL CRACKS
OLIVE AV	LAKE ST	OVERPASS	OLIVEAV	3300	A	AC	84	$158	1,365,407	SEAL CRACKS
OLIVE AV	GLENOAKS BLVD	5TH ST	OLIVEAV	3800	MiA	AC	84	$98	1,365,407	SEAL CRACKS
OLIVE AV	7TH ST	KENNETH RD	OLIVEAV	4100	MiA	AC	81	$138	948,713	SEAL CRACKS
OLIVE AV	KENNETH RD	9TH ST	OLIVEAV	4200	MiA	AC	81	$138	949,014	SEAL CRACKS
ONTARIO ST	MAGNOLIA BLVD	CHANDLER BLVD	ONTARIOST	0400	R	AC	75	$237	776,515	SEAL CRACKS
ONTARIO ST	JEFFRIES AV	VICTORY BLVD	ONTARIOST	0800	R	AC	75	$249	775,898	SEAL CRACKS
ORANGE GROVE AV	SAN FERNANDO BLVD	3RD ST	ORANGEGROV	0500	R	AC	88	$71	544,734	SEAL CRACKS
ORCHARD DR	OAK ST	OLIVE AV	ORCHARDDR	0400	R	AC	88	$74	544,734	SEAL CRACKS
PACIFIC AV	MAPLE ST	KENWOOD ST	PACIFICAV	0700	R	AC	88	$24	544,734	SEAL CRACKS
PACIFIC AV	KEYSTONE ST	LAMER ST	PACIFICAV	2200	R	AC	73	$67	561,720	SEAL CRACKS
PACIFIC AV	PARISH PL	ORCHARD DR	PACIFICAV	2400	R	AC	73	$71	550,570	SEAL CRACKS
PALM AV	9TH ST	BEL AIRE DR	PALMAV	1400	R	AC	88	$42	544,734	SEAL CRACKS
PARISH PL	OLIVE AV	VERDUGO AV	PARISHPL	0500	R	AC	84	$53	651,354	SEAL CRACKS

Street Name	Begin Location	End Location	Street ID	Section ID	FC	Surface	PCI	Cost	Rating	Treatment
PARKSIDE AV	KEYSTONE ST	LAMER ST	PARKSIDEAV	0200	R	AC	75	$46	771,861	SEAL CRACKS
PARKSIDE AV	LAMER ST	PARISH PL	PARKSIDEAV	0300	R	AC	73	$106	562,996	SEAL CRACKS
PASS AV	ALAMEDA AV	VENTURA FRWY	PASSAV	0500	MiA	AC	84	$59	1,365,407	SEAL CRACKS
PASS AV	HATTERAS ST	ALLAN AV	PASSAV	1600	C	AC	83	$64	932,641	SEAL CRACKS
PROVIDENCIA AV	VERDUGO DR	LAKE ST	PROVIDENCI	0200	R	AC	88	$80	544,734	SEAL CRACKS
PROVIDENCIA AV	SAN FERNANDO BLVD	3RD ST	PROVIDENCI	0600	C	AC/AC	86	$38	1,124,239	SEAL CRACKS
PROVIDENCIA AV	3RD ST	GLENOAKS BL (W)	PROVIDENCI	0700	C	AC/AC	86	$37	1,124,239	SEAL CRACKS
REESE PL	ALAMEDA AV	END	REESEPL	0400	R	AC	88	$79	544,734	SEAL CRACKS
REESE PL	BURBANK BLVD	VICTORY BLVD	REESEPL	1100	R	AC	88	$73	544,734	SEAL CRACKS
RIVERSIDE DR	MAPLE ST	KENWOOD ST	RIVERSIDE	0600	MiA	AC	84	$67	1,365,407	SEAL CRACKS
ROSE ST	TOLUCA PARK DR	CLARK AV	ROSEST	0900	R	AC	88	$86	544,734	SEAL CRACKS
ROSE ST	WHITNALL HWY	HATTERAS ST	ROSEST	1200	R	AC	88	$88	544,734	SEAL CRACKS
SAN JOSE AV	BEL AIRE DR	SUNSET CANYON DR	SANJOSEAV	0500	R	AC	88	$85	544,734	SEAL CRACKS
SAN FERNANDO BL	VALENCIA AV	ELMWOOD AV	SNFRNANDO	0300	A	AC	81	$103	952,339	SEAL CRACKS
SAN FERNANDO BL	BURBANK BLVD	WALNUT AV	SNFRNANDO	1600	A	AC	84	$96	1,365,407	SEAL CRACKS
SAN FERNANDO BL (E)	WINONA AV	PRIVATE	SNFRNANDOE	0200	R	AC	84	$63	651,384	SEAL CRACKS
SAN FERNANDO BL (E)	HOLLYWOOD WY	CITY LIMIT	SNFRNANDOE	0900	R	AC	88	$53	544,734	SEAL CRACKS
SAN FERNANDO BL (W)	VICTORY PL	LINCOLN ST	SNFRNANDOW	0100	A	AC	84	$258	962,355	SEAL CRACKS
SPAZIER AV	CHAVEZ ST	VICTORY BL	SPAZIERAV	0200	R	AC	88	$79	544,734	SEAL CRACKS
SPAZIER AV	SAN FERNANDO BLVD	GLENOAKS BL (W)	SPAZIERAV	0700	R	AC	88	$77	544,734	SEAL CRACKS
SUNSET CANYON DR	SANTA ANITA AV	VERDUGO AV	SUNSETCYN	0400	C	AC/AC	85	$28	1,087,305	SEAL CRACKS
SUNSET CANYON DR	TUJUNGA AV	ANGELENO AV	SUNSETCYN	0600	C	AC/AC	85	$29	1,085,102	SEAL CRACKS
SUNSET CANYON DR	WALNUT AV	END	SUNSETCYN	1700	R	AC	88	$70	544,734	SEAL CRACKS
TUFTS AV	KENNETH RD	BEL AIRE DR	TUFTSAV	0400	R	AC	88	$88	544,734	SEAL CRACKS
TUJUNGA AV	5TH ST	6TH ST	TUJUNGAAV	0500	R	AC	88	$41	544,734	SEAL CRACKS
TUJUNGA AV	GIBSON CT	CAMINO DE VILLAS	TUJUNGAAV	1200	R	AC	88	$81	544,734	SEAL CRACKS
TULARE AV	SAN FERNANDO BLVD (E)	N CDS	TULAREAV	0200	R	AC	76	$54	597,487	SEAL CRACKS
UCLAN DR	ANDOVER DR	KENNETH RD	UCLANDR	0100	R	AC	88	$85	544,734	SEAL CRACKS
UCLAN DR	KENNETH RD	BEL AIRE DR	UCLANDR	0200	R	AC	88	$88	544,734	SEAL CRACKS
VALLEY HEART DR	BEACHWOOD DR	MARIPOSA ST	VALLEYHRT	0500	R	AC	88	$86	544,734	SEAL CRACKS
VALLEY ST	EDISON BLVD	JEFFRIES AV	VALLEYST	1000	R	AC	75	$117	770,370	SEAL CRACKS
VERDUGO AV	LAKE ST	VARNEY ST	VERDUGOAV	3700	R	AC	88	$63	544,734	SEAL CRACKS

Street Name	Begin Location	End Location	Street ID	Section ID	FC	Surface	PCI	Cost	Rating	Treatment
VERDUGO AV	BEL AIRE DR	SUNSET CANYON DR	VERDUGOAV	5000	C	AC	83	$156	932,641	SEAL CRACKS
VIA MONTANA	COUNTRY CLUB DR	CAMINO DE VILLAS	VIAMONTANA	0100	R	AC	88	$81	544,734	SEAL CRACKS
WALNUT AV	SAN FERNANDO BLVD	PRIVATE	WALNUTAV	0100	R	AC	88	$71	544,734	SEAL CRACKS
WALNUT AV	KENNETH RD	BEL AIRE DR	WALNUTAV	0500	C	AC	84	$120	767,973	SEAL CRACKS
WHITNALL HWY	VERDUGO AV	CLARK AV	WHITNALL	0500	R	AC	84	$140	651,803	SEAL CRACKS
					Treatment Total			$13,968		
ALLEY E/O GLENOAKS BL	ELMWOOD AV	CEDAR AV	AE-GLENOAK	0300	O	AC	66	$371	97,357	DEEP PATCH
ALLEY E/O GLENOAKS BL	CITY LIMIT	VALENCIA AV	AE-GLENOAK	0500	O	AC	66	$201	101,321	DEEP PATCH
ALLEY E/O VICTORY BL	VICTORY BLVD	ORANGE GROVE AV	AE-VICTORY	0300	O	AC	73	$679	84,907	DEEP PATCH
ALAMEDA AV EB RR RAMP	ALAMEDA AV WB	ALAMEDA AV EB	ALAMEDEBRM	0100	O	AC	61	$2,604	31,992	DEEP PATCH
ALLEY N/O BURBANK BL	KENWOOD ST	SCREENLAND DR	AN-BURBANK	0500	O	AC	74	$424	109,246	DEEP PATCH
ALLEY N/O BURBANK BL	CATALINA ST	WYOMING AV	AN-BURBANK	1500	O	AC	61	$1,793	28,862	DEEP PATCH
ALLEY N/O CEDAR AV	6TH ST	PROVIDENCIA AV	AN-CEDARAV	0200	O	AC	74	$595	84,482	DEEP PATCH
ALLEY N/O MAGNOLIA BL	PASS AV	MAPLE ST	AN-MAGNOLI	0500	O	AC	61	$893	31,994	DEEP PATCH
ALLEY N/O MAGNOLIA BL	SCREENLAND DR	HOLLYWOOD WY	AN-MAGNOLI	0800	O	AC	61	$845	28,863	DEEP PATCH
ALLEY N/O MAGNOLIA BL	CORDOVA ST	AVON ST	AN-MAGNOLI	1000	O	AC	66	$413	97,339	DEEP PATCH
ALLEY N/O MAGNOLIA BL	CALIFORNIA ST	ONTARIO ST	AN-MAGNOLI	1300	O	AC	61	$977	28,859	DEEP PATCH
ALLEY N/O MAGNOLIA BL	MOSS ST	VARNEY ST	AN-MAGNOLI	3800	O	AC	62	$1,016	28,991	DEEP PATCH
ALLEY N/O OLIVE AV	W END	LOMITA ST	AN-OLIVEAV	1600	O	AC	61	$699	28,860	DEEP PATCH
ALLEY N/O OLIVE AV	BONNYWOOD PL	1ST ST	AN-OLIVEAV	3000	O	AC	73	$381	84,648	DEEP PATCH
ALLEY N/O PROVIDENCIA	ALLEY E/O SAN FERNAN	3RD ST	AN-PRVIDNC	0300	O	AC	73	$390	95,388	DEEP PATCH
ALLEY N/O SANTA ANITA	7TH ST	KENNETH RD	AN-SNTANIT	0500	O	AC	61	$2,444	31,995	DEEP PATCH
ALLEY N/O TUJUNGA AV	3RD ST	GLENOAKS BLVD	AN-TUJUNGA	0100	O	AC	61	$1,599	31,995	DEEP PATCH
ALLEY N/O TUJUNGA AV	GLENOAKS BLVD	5TH ST	AN-TUJUNGA	0200	O	AC	73	$523	84,911	DEEP PATCH
ALLEY N/O VERDUGO AV	KENWOOD ST	SCREENLAND DR	AN-VERDUGO	0300	O	AC	61	$1,139	31,996	DEEP PATCH
ALLEY N/O VICTORY BL	PEPPER ST	HOLLYWOOD WY	AN-VICTORY	0300	O	AC	66	$371	97,379	DEEP PATCH
ALLEY N/O VICTORY BL	CATALINA ST	NAOMI ST	AN-VICTORY	0700	O	AC	66	$387	101,341	DEEP PATCH
ALLEY N/O VICTORY BL	NAOMI ST	FREDERIC ST	AN-VICTORY	0800	O	AC	66	$370	97,379	DEEP PATCH
ALLEY N/O VICTORY BL	BUENA VISTA ST	BRIGHTON ST	AN-VICTORY	1000	O	AC	73	$419	95,385	DEEP PATCH
ALLEY N/O VALENCIA AV	5TH ST	ALLEY W/O 6TH ST	AN-VLENCIA	0300	O	AC	66	$389	97,366	DEEP PATCH
ALLEY N/O WINONA ST	CALIFORNIA ST	ONTARIO ST	AN-WINONA	0200	O	AC	73	$364	95,388	DEEP PATCH

Street Name	Begin Location	End Location	Street ID	Section ID	FC	Surface	PCI	Cost	Rating	Treatment
ALLEY S/O ALAMEDA AV	PARISH PL	ORCHARD DR	AS-ALAMEDA	0500	O	AC	61	$1,254	32,527	DEEP PATCH
ALLEY S/O HOOD AV	ROSE ST	ALLEY W/O OLIVE AV	AS-HOODAV	0100	O	AC	66	$602	97,383	DEEP PATCH
ALLEY S/O MAGNOLIA BL	LOMITA ST	GLENWOOD PL	AS-MAGNOLI	3800	O	AC	61	$991	28,863	DEEP PATCH
ALLEY S/O MC FARLANE	ROSE ST	ALLEY W/O PASS AV	AS-MCFARLA	0100	O	AC	74	$677	84,477	DEEP PATCH
ALLEY S/O VICTORY BL	CLYBOURN AV	MANNING AV	AS-VICTORY	0100	O	AC	74	$379	98,223	DEEP PATCH
ALLEY S/O VICTORY BL	PASS AV	MAPLE ST	AS-VICTORY	0600	O	AC	66	$375	97,401	DEEP PATCH
ALLEY S/O VICTORY BL	FAIRVIEW ST	NIAGARA ST	AS-VICTORY	1600	O	AC	74	$409	97,802	DEEP PATCH
ALLEY W/O FAIRVIEW ST	CLARK AV	ROSEMARY LN	AW-FAIRVW	0100	O	AC	61	$5,374	31,995	DEEP PATCH
ALLEY W/O FLORENCE S	OAK ST	CATALINA ST	AW-FLRNCE	0100	O	AC	61	$5,494	31,995	DEEP PATCH
ALLEY W/O NAOMI ST	OAK ST	END	AW-NAOMIST	0100	O	AC	61	$2,705	31,995	DEEP PATCH
ALLEY W/O PASS AV	MC FARLANE AV	NATIONAL AV	AW-PASSAV	0200	O	AC	62	$1,053	28,992	DEEP PATCH
					Treatment Total			$39,599		
					Year 2025 Total			$5,902,208		

Street Name	Begin Location	End Location	Street ID	Section ID	FC	Surface	PCI	Cost	Rating	Treatment
Year: 2026										
COHASSET ST	AVON ST	LIMA ST	COHASSETST	0500	C	AC	100	$41,344	17,935	THIN ARHM OVERLAY, LEVELING COURSE AND BASE REPAIR
OAK ST	GRIFFITH PARK DR	MARIPOSA ST	OAKST	2800	C	AC	100	$30,818	17,747	THIN ARHM OVERLAY, LEVELING COURSE AND BASE REPAIR
PASS AV	BURBANK BLVD	HATTERAS ST	PASSAV	1500	C	AC	100	$104,157	17,713	THIN ARHM OVERLAY, LEVELING COURSE AND BASE REPAIR
					Treatment Total			$176,319		
5TH ST	ANGELENO AV	OLIVE AV	5THST	0500	R	AC	83	$6,028	35,488	REAS
5TH ST	CORNELL DR	BETHANY RD	5THST	1500	R	AC	89	$4,629	22,277	REAS
5TH ST	ANDOVER DR	BIRMINGHAM RD	5THST	2000	R	AC	89	$4,237	22,277	REAS
5TH ST	CAMBRIDGE DR	DARTMOUTH RD	5THST	2200	R	AC	89	$4,276	22,277	REAS
5TH ST	DARTMOUTH RD	ETON DR	5THST	2300	R	AC	89	$4,192	22,277	REAS
7TH PL	DELAWARE RD	CORNELL DR	7THPL	0100	R	AC	89	$5,710	22,277	REAS
9TH ST	VERDUGO AV	TUJUNGA AV	9THST	0100	R	AC	89	$6,019	22,277	REAS
9TH ST	TUJUNGA AV	ANGELENO AV	9THST	0200	R	AC	89	$6,101	22,277	REAS
9TH ST	ANGELENO AV	OLIVE AV	9THST	0300	R	AC	89	$6,047	22,277	REAS
9TH ST	ORANGE GROVE AV	PALM AV	9THST	0500	R	AC	89	$5,974	22,277	REAS
9TH ST	PALM AV	MAGNOLIA BLVD	9THST	0600	R	AC	89	$5,905	22,277	REAS
ADORNOS WY	MESA VERDE DR	HIGHLAND VIEW DR	ADORNOSWY	0100	R	AC	89	$5,415	22,277	REAS
ADORNOS WY	HIGHLAND VIEW DR	LAMER ST	ADORNOSWY	0200	R	AC	89	$4,502	22,277	REAS
ALLAN AV	KENWOOD ST	SCREENLAND DR	ALLANAV	0600	R	AC	89	$5,144	22,277	REAS
AMIGOS DR	END	HAVEN WY	AMIGOSDR	0100	R	AC	89	$10,205	22,277	REAS
ANGELENO AV	GLENWOOD PL	VICTORY BLVD	ANGELENOAV	0200	R	AC	89	$7,344	22,277	REAS
ANGELENO AV	GLENOAKS BLVD	5TH ST	ANGELENOAV	0700	R	AC	89	$11,221	22,277	REAS
ANGELENO AV	6TH ST	7TH ST	ANGELENOAV	0900	R	AC	89	$12,178	22,277	REAS
ANGELENO AV	7TH ST	KENNETH RD	ANGELENOAV	1000	R	AC	89	$12,047	22,277	REAS
ASH AV	VICTORY BLVD	CHANNEL	ASHAV	0100	R	AC	89	$6,745	22,277	REAS
AVON ST	CLARK AV	MAGNOLIA BLVD	AVONST	0600	R	AC	89	$22,118	21,140	REAS
AVON ST	MAGNOLIA BLVD	CHANDLER BLVD	AVONST	0700	R	AC	89	$21,469	21,348	REAS
AVON ST	EMPIRE AV	HOLLYWOOD WY	AVONST	1200	R	AC	89	$12,015	22,277	REAS

Street Name	Begin Location	End Location	Street ID	Section ID	FC	Surface	PCI	Cost	Rating	Treatment
AVON ST	SAN FERNANDO BLVD (E	COHASSET ST	AVONST	1300	R	AC	89	$10,087	22,277	REAS
BETHANY RD	AMHERST DR	END	BETHANYRD	0800	R	AC	89	$2,222	22,277	REAS
BONITA AV	PARISH PL	GRISMER AV	BONITAAV	0100	R	AC	89	$24,591	22,277	REAS
BRACE CANYON RD	CREST RIDGE DR	JOAQUIN DR	BRACECYN	0200	R	AC	89	$4,387	22,277	REAS
BRACE CANYON RD	LAMER ST	END	BRACECYN	0500	R	AC	89	$7,636	22,277	REAS
BRIGHTON ST	OLIVE AV	VERDUGO AV	BRIGHTONST	0200	R	AC	89	$21,057	22,277	REAS
BRIGHTON ST	CHANDLER BLVD	BURBANK BLVD	BRIGHTONST	0600	R	AC	89	$21,004	22,277	REAS
BRIGHTON ST	KITTRIDGE ST	VICTORY BLVD	BRIGHTONST	0900	R	AC	89	$9,466	22,277	REAS
BRIGHTON ST	PACIFIC AV	RAILROAD	BRIGHTONST	1200	R	AC	89	$6,745	22,277	REAS
BROWN DR	6TH ST	JOLLEY DR	BROWNDR	0500	R	AC	89	$4,664	22,277	REAS
BURTON AV	END	NAOMI ST	BURTONAV	0200	R	AC	89	$10,994	22,277	REAS
CALIFORNIA ST	MAGNOLIA BLVD	CHANDLER BLVD	CALIFORNIA	0800	R	AC	89	$21,143	22,277	REAS
CALIFORNIA ST	SAN FERNANDO BLVD (E)	COHASSET ST	CALIFORNIA	1300	R	AC	89	$16,469	22,277	REAS
CATALINA ST	VERDUGO AV	CLARK AV	CATALINAST	0300	R	AC	89	$21,980	22,277	REAS
CEDAR AV	SAN FERNANDO BLVD	GLENOAKS BL (W)	CEDARAV	0500	R	AC	89	$22,174	22,277	REAS
CEDAR AV	6TH ST	KENNETH RD	CEDARAV	0800	R	AC	89	$17,977	22,277	REAS
COHASSET ST	SAN FERNANDO BLVD (E)	HOLLYWOOD WY	COHASSETST	0300	R	AC	89	$3,221	22,277	REAS
CORDOVA ST	MAGNOLIA BLVD	CHANDLER BLVD	CORDOVAST	0500	R	AC	89	$21,494	22,277	REAS
ELM CT	VARNEY ST	FLOWER ST	ELMCT	0200	R	AC	83	$2,804	34,829	REAS
ETON DR	AMBER LN	HILTON DR	ETONDR	0800	R	AC	89	$4,454	22,277	REAS
EVERGREEN ST	EDISON BLVD	JEFFRIES AV	EVERGREEN	1100	R	AC	89	$15,378	22,277	REAS
EVERGREEN ST	VICTORY BLVD	MONTEREY AV	EVERGREEN	1300	R	AC	89	$10,049	22,277	REAS
EVERGREEN ST	MONTEREY AV	PACIFIC AV	EVERGREEN	1400	R	AC	89	$10,141	22,277	REAS
FAIRMOUNT RD	BEL AIRE DR	SUNSET CANYON DR	FAIRMOUNT	0500	R	AC	89	$18,450	22,277	REAS
FAIRVIEW ST	WYOMING AV	JEFFRIES AV	FAIRVIEWST	1200	R	AC	89	$11,523	21,132	REAS
FAIRVIEW ST	VICTORY BLVD	MONTEREY AV	FAIRVIEWST	1400	R	AC	89	$10,871	22,277	REAS
FAIRVIEW ST	EMPIRE AV	THORNTON AV	FAIRVIEWST	1700	R	AC	89	$20,410	22,277	REAS
FLOWER ST	PROVIDENCIA AV	VERDUGO AV	FLOWERST	0800	R	AC	89	$13,010	22,277	REAS
FLOYD ST	SAN FERNANDO BLVD	WONTARIO ST	FLOYDST	0300	R	AC	89	$11,391	22,277	REAS
FREDERIC ST	OLIVE AV	OAK ST	FREDERICST	0200	R	AC	89	$3,979	22,277	REAS
FREDERIC ST	OAK ST	VERDUGO AV	FREDERICST	0300	R	AC	89	$19,650	22,277	REAS

Street Name	Begin Location	End Location	Street ID	Section ID	FC	Surface	PCI	Cost	Rating	Treatment
FREDERIC ST	VERDUGO AV	CLARK AV	FREDERICST	0400	R	AC	89	$19,807	22,277	REAS
FREDERIC ST	WYOMING AV	JEFFRIES AV	FREDERICST	0800	R	AC/AC	89	$15,006	22,277	REAS
FREDERIC ST	JEFFRIES AV	CDS NORTH	FREDERICST	0900	R	AC/AC	89	$10,668	22,277	REAS
FREDERIC ST	THORNTON AV	SAN FERNANDO BLVD	FREDERICST	1400	R	AC	89	$16,322	22,277	REAS
FREDERIC ST	CHANNEL	TULARE AV	FREDERICST	1500	R	AC	89	$7,243	22,277	REAS
HATTERAS ST	ROSE ST	EVERGREEN ST	HATTERASST	0300	R	AC	89	$4,531	22,277	REAS
HEFFRON DR	SCREENLAND DR	KENWOOD ST	HEFFRONDR	0300	R	AC	89	$5,022	22,277	REAS
IRVING DR	SCOTT RD	6TH ST	IRVINGDR	0200	R	AC	83	$6,850	35,588	REAS
JAMESTOWN RD	SCOTT RD	6TH ST	JAMESTOWN	0100	R	AC	83	$3,625	34,896	REAS
JOAQUIN DR	HAVEN WY	BRACE CANYON RD	JOAQUINDR	0200	R	AC	89	$16,172	22,277	REAS
KEELER ST	ELLIOTT DR	PEYTON AV	KEELERST	0300	R	AC	83	$4,809	34,892	REAS
KEELER ST	GLENOAKS BLVD	IRVING DR	KEELERST	0400	R	AC	89	$8,306	22,277	REAS
KEYSTONE ST	BURBANK BLVD	VICTORY BLVD	KEYSTONEST	1100	R	AC	89	$24,886	22,277	REAS
KEYSTONE ST	MONTEREY AV	PACIFIC AV	KEYSTONEST	1300	R	AC	89	$9,995	22,277	REAS
LAKE ST	ALAMEDA AV	ASH AV	LAKEST	0500	R	AC	89	$10,475	22,277	REAS
LAKE ST	ASH AV	ELMWOOD AV	LAKEST	0600	R	AC	89	$7,189	22,277	REAS
LAKE ST	ELMWOOD AV	CEDAR AV	LAKEST	0700	R	AC	89	$6,339	22,277	REAS
LAKE ST	CEDAR AV	PROVIDENCIA AV	LAKEST	0800	R	AC	89	$6,634	22,277	REAS
LAKE ST	PROVIDENCIA AV	SANTA ANITA AV	LAKEST	0900	R	AC	89	$7,554	22,277	REAS
LAKE ST	SANTA ANITA AV	VERDUGO AV	LAKEST	1000	R	AC	89	$7,191	22,277	REAS
LAKE ST	VERDUGO AV	TUJUNGA AV	LAKEST	1100	R	AC	89	$7,372	22,277	REAS
LAKE ST	TUJUNGA AV	OLIVE AV	LAKEST	1200	R	AC	89	$15,405	22,277	REAS
LAKE ST	RAILROAD	218' S/O CHESTNUT ST	LAKEST	1600	R	AC	89	$1,832	21,656	REAS
LAMER ST	BURBANK BLVD	VICTORY BLVD	LAMERST	0800	R	AC	89	$21,280	22,277	REAS
LAMER ST	CHANNEL	PEYTON AV	LAMERST	1100	R	AC	89	$2,502	22,277	REAS
LAMER ST	SCOTT RD	KEYSTONE ST	LAMERST	1800	R	AC	89	$23,355	22,277	REAS
LAMER ST	WHITNEY LN	BRACE CANYON RD	LAMERST	2200	R	AC	89	$18,706	22,277	REAS
LIMA ST	CLARK AV	MAGNOLIA BLVD	LIMAST	0400	R	AC	89	$22,087	21,600	REAS
LIMA ST	WINONA AV	END	LIMAST	1100	R	AC	89	$7,001	22,277	REAS
LIMA ST	SAN FERNANDO BLVD (E	COHASSET ST	LIMAST	1200	R	AC	89	$13,847	22,277	REAS
LINCOLN ST	OLIVE AV	VERDUGO AV	LINCOLNST	0300	R	AC	89	$19,175	22,277	REAS
LINCOLN ST	WASHINGTON CIR	WINONA AV	LINCOLNST	1700	R	AC	89	$7,751	22,277	REAS

Street Name	Begin Location	End Location	Street ID	Section ID	FC	Surface	PCI	Cost	Rating	Treatment
MAPLE ST	VERDUGO AV	CLARK AV	MAPLEST	0600	R	AC	89	$21,408	22,277	REAS
MARIPOSA ST	VALLEY HEART DR	MORNINGSIDE DR	MARIPOSAST	0100	R	AC	89	$2,081	21,371	REAS
MARIPOSA ST	ALAMEDA AV	OAK ST	MARIPOSAST	0500	R	AC	89	$20,937	21,332	REAS
MESA VERDE DR	ADORNOS WY	DEND E/O ADORNOS WY	MESAVERDE	0200	R	AC	89	$2,772	22,277	REAS
MONTEREY AV	NIAGARA ST	CATALINA ST	MONTEREYAV	0500	R	AC	89	$4,505	22,277	REAS
MYERS ST	VICTORY BLVD	MONTEREY AV	MYERSST	0900	R	AC	89	$10,410	22,277	REAS
MYERS ST	MONTEREY AV	PACIFIC AV	MYERSST	1000	R	AC	89	$10,622	22,277	REAS
MYSTIC VIEW PL	HAVEN WY	END	MYSTICVIEW	0100	R	AC	83	$9,564	34,866	REAS
NAOMI ST	OAK ST	VERDUGO AV	NAOMIST	0300	R	AC	89	$20,865	22,277	REAS
NAOMI ST	VERDUGO AV	CLARK AV	NAOMIST	0400	R	AC	89	$22,010	21,373	REAS
NAOMI ST	CHANDLER BLVD	BURBANK BLVD	NAOMIST	0700	R	AC	89	$21,034	22,277	REAS
NAOMI ST	WYOMING AV	JEFFRIES AV	NAOMIST	0800	R	AC	89	$13,414	22,277	REAS
NAOMI ST	PACIFIC AV	VANOWEN ST	NAOMIST	1200	R	AC	89	$10,319	22,277	REAS
NAOMI ST	BURTON AV	WINONA AV	NAOMIST	1500	R	AC	89	$12,084	22,277	REAS
NAOMI ST	TULARE AV	GLENOAKS BLVD	NAOMIST	1600	R	AC	89	$17,656	22,277	REAS
NAOMI ST	KENNETH RD	SCOTT RD	NAOMIST	1700	R	AC	89	$21,148	22,277	REAS
NIAGARA ST	OAK ST	VERDUGO AV	NIAGARAST	0500	R	AC	89	$22,111	22,277	REAS
NIAGARA ST	CHANDLER BLVD	BURBANK BLVD	NIAGARAST	0900	R	AC	89	$21,019	22,277	REAS
NIAGARA ST	BURBANK BLVD	WYOMING AV	NIAGARAST	1000	R	AC	89	$10,992	22,277	REAS
NIAGARA ST	WYOMING AV	JEFFRIES AV	NIAGARAST	1100	R	AC	89	$11,692	22,277	REAS
OLNEY PL	HAVEN WY	END	OLNEYPL	0100	R	AC	89	$9,821	22,277	REAS
ONTARIO ST	MAGNOLIA BLVD	CHANDLER BLVD	ONTARIOST	0400	R	AC	83	$20,259	34,902	REAS
ONTARIO ST	CHANDLER BLVD	BURBANK BLVD	ONTARIOST	0500	R	AC	89	$19,794	22,277	REAS
ONTARIO ST	JEFFRIES AV	VICTORY BLVD	ONTARIOST	0800	R	AC	83	$21,339	34,892	REAS
ONTARIO ST	SAN FERNANDO BLVD (E)	COHASSET ST	ONTARIOST	1800	R	AC	89	$20,786	22,277	REAS
ORANGE GROVE AV	6TH ST	7TH ST	ORANGEGROV	0900	R	AC/AC	93	$12,201	27,403	REAS
ORCHARD DR	CHANDLER BLVD	BURBANK BLVD	ORCHARDDR	0800	R	AC	89	$19,902	22,277	REAS
ORCHARD DR	ORCHARD DR	END	ORCHARDDR	1500	R	AC	89	$2,206	22,277	REAS
ORCHARD DR	ORCHARD DR	SCOTT RD	ORCHARDDR	1600	R	AC	89	$4,462	22,277	REAS
ORCHID LN	PARISH PL	END	ORCHIDLN	0100	R	AC	89	$1,027	22,277	REAS
PACIFIC AV	KEYSTONE ST	LAMER ST	PACIFICAV	2200	R	AC	81	$5,235	25,147	REAS
PACIFIC AV	PARISH PL	ORCHARD DR	PACIFICAV	2400	R	AC	80	$5,407	25,114	REAS

Street Name	Begin Location	End Location	Street ID	Section ID	FC	Surface	PCI	Cost	Rating	Treatment
PARISH PL	OLIVE AV	VERDUGO AV	PARISHPL	0500	R	AC	89	$7,397	21,158	REAS
PARISH PL	MAGNOLIA BLVD	CHANDLER BLVD	PARISHPL	0800	R	AC	89	$21,626	22,277	REAS
PARISH PL	BURBANK BLVD	VICTORY BLVD	PARISHPL	1000	R	AC	89	$20,346	22,277	REAS
PARISH PL	WINONA AV	GLENOAKS BLVD	PARISHPL	1700	R	AC	89	$11,623	22,277	REAS
PARISH PL	ORCHID LN	KENNETH RD	PARISHPL	2000	R	AC	89	$4,806	22,277	REAS
PARKSIDE AV	KEYSTONE ST	LAMER ST	PARKSIDEAV	0200	R	AC	83	$3,892	34,820	REAS
PARKSIDE AV	LAMER ST	PARISH PL	PARKSIDEAV	0300	R	AC	81	$8,365	25,144	REAS
REESE PL	MAGNOLIA BLVD	CHANDLER BLVD	REESEPL	0900	R	AC	89	$20,394	22,277	REAS
REMY PL	HAVEN WY	END	REMYPL	0100	R	AC	89	$9,853	22,277	REAS
REYNOLDS DR	VIEWCREST DR	HAVEN WY	REYNOLDSDR	0100	R	AC	89	$4,225	22,277	REAS
ROLLING RIDGE DR	HAVEN WY	BRACE CANYON RD	RLINGRIDGE	0100	R	AC	89	$13,632	22,277	REAS
ROSE ST	ALLAN AV	EDISON BLVD	ROSEST	1400	R	AC	89	$7,124	22,277	REAS
ROSE ST	VICTORY BLVD	PACIFIC AV	ROSEST	1700	R	AC	89	$21,350	22,277	REAS
SANTA ANITA AV	VERDUGO DR	LAKE ST	SANTAANITA	0100	R	AC	89	$17,161	22,277	REAS
SCOTT RD	WALNUT AV	SAN FERNANDO BLVD	SCOTTRD	0100	R	AC	89	$19,552	22,277	REAS
SCOTT RD	BUENA VISTA ST	END	SCOTTRD	2200	R	AC	89	$11,519	22,277	REAS
SCREENLAND DR	JEFFRIES AV	VICTORY BLVD	SCREENLAND	1000	R	AC	89	$21,478	22,277	REAS
SAN FERNANDO BL (E)	WINONA AV	PRIVATE	SNFRNANDOE	0200	R	AC	89	$8,811	21,171	REAS
SAN FERNANDO BL (E)	AVON ST	HOLLYWOOD WY	SNFRNANDOE	0800	R	AC	89	$9,605	22,277	REAS
SPAZIER AV	MAIN ST	CHAVEZ ST	SPAZIERAV	0100	R	AC	89	$10,097	22,277	REAS
STANFORD RD	SCOTT RD	6TH ST	STANFORDRD	0100	R	AC	89	$14,751	22,277	REAS
STARLIGHT CIR	VISTA RDG	END	STARLIGHT	0100	R	AC	89	$3,831	22,277	REAS
TULARE AV	FREDERIC ST	BUENA VISTA ST	TULAREAV	0400	R	AC	89	$4,564	22,277	REAS
VALENCIA AV	KENNETH RD	BEL AIRE DR	VALENCIAAV	0800	R	AC	89	$18,412	22,277	REAS
VALLEY ST	NATIONAL AV	RIVERSIDE DR	VALLEYST	0200	R	AC	89	$13,265	22,277	REAS
VALLEY ST	MAGNOLIA BLVD	CHANDLER BLVD	VALLEYST	0600	R	AC	89	$21,433	22,277	REAS
VALLEY ST	EDISON BLVD	JEFFRIES AV	VALLEYST	1000	R	AC	83	$9,943	34,781	REAS
VIEWCREST DR	REYNOLDS DR	HOWARD CT	VIEWCREST	0200	R	AC	89	$20,312	22,277	REAS
VIEWCREST DR	HOWARD CT	HAVEN WY	VIEWCREST	0300	R	AC	89	$8,302	22,277	REAS
VISTA RDG	BEL AIRE DR	STARLIGHT CIR	VISTARDG	0100	R	AC	89	$2,022	22,277	REAS
VISTA RDG	STARLIGHT CIR	END	VISTARDG	0200	R	AC	89	$6,745	22,277	REAS
VALLEY VIEW CREST	END	VISTA RDG	VLYVWCRST	0100	R	AC	89	$1,763	22,277	REAS
WASHINGTON CIR	LINCOLN ST	BRIGHTON ST	WASHINGTON	0100	R	AC	89	$8,622	22,277	REAS

Street Name	Begin Location	End Location	Street ID	Section ID	FC	Surface	PCI	Cost	Rating	Treatment
WHITNALL HWY	VERDUGO AV	CLARK AV	WHITNALL	0500	R	AC	89	$19,443	21,348	REAS
WILSON AV	EMPIRE AV	VICTORY PL	WILSONAV	0100	R	AC/AC	80	$8,107	21,512	REAS
					Treatment Total			$1,791,332		
CAMBRIDGE DR	RICHARD ST	KENNETH RD	CAMBRIDGE	0500	C	AC	71	$5,444	16,275	MICROSURFACING AND CRACK SEAL
OAK ST	SCREENLAND DR	HOLLYWOOD WY	OAKST	0500	C	AC	72	$6,384	16,658	MICROSURFACING AND CRACK SEAL
OAK ST	LOMITA ST	GLENWOOD PL	OAKST	3100	C	AC	71	$6,765	16,288	MICROSURFACING AND CRACK SEAL
VERDUGO AV	1ST ST	SAN FERNANDO BLVD	VERDUGOAV	4100	C	AC	71	$19,620	16,337	MICROSURFACING AND CRACK SEAL
VERDUGO AV	SAN FERNANDO BLVD	3RD ST	VERDUGOAV	4200	C	AC	73	$20,477	16,680	MICROSURFACING AND CRACK SEAL
					Treatment Total			$58,690		
ORANGE GROVE AV	GLENOAKS BLVD	5TH ST	ORANGEGROV	0700	R	AC/AC	100	$43,625	20,793	THIN ARHM OVERLAY AND BASE REPAIRS
					Treatment Total			$43,625		
6TH ST	TUJUNGA AV	ANGELENO AV	6THST	0800	C	AC	89	$6,569	23,633	MICROSURFACING
ALAMEDA AV	EVERGREEN ST	PASS AV	ALAMEDAAV	0100	A	AC	87	$15,143	26,779	MICROSURFACING
ALAMEDA AV	KENWOOD ST	HOLLYWOOD WY	ALAMEDAAV	0400	A	AC	87	$17,792	26,779	MICROSURFACING
ALAMEDA AV	CALIFORNIA ST	OLIVE AV	ALAMEDAAV	0900	A	AC	86	$14,104	27,168	MICROSURFACING
ALAMEDA AV	BOB HOPE DR	NAOMI ST	ALAMEDAAV	1200	A	AC	89	$30,849	29,801	MICROSURFACING
BEL AIRE DR	SANTA ANITA AV	VERDUGO AV	BELAIREDR	0500	C	AC	89	$6,426	23,633	MICROSURFACING
BUENA VISTA ST	THORNTON AV	SAN FERNANDO BLVD	BUENAVISTA	1700	A	AC	89	$33,021	29,801	MICROSURFACING
BURBANK BL	EVERGREEN ST	PASS AV	BURBANKBL	0400	A	AC	89	$20,023	29,801	MICROSURFACING
BURBANK BL	MAPLE ST	KENWOOD ST	BURBANKBL	0600	A	AC	89	$11,633	29,801	MICROSURFACING
BURBANK BL	KENWOOD ST	SCREENLAND DR	BURBANKBL	0700	A	AC	89	$12,960	29,801	MICROSURFACING
BURBANK BL	SCREENLAND DR	EDISON BLVD	BURBANKBL	0800	A	AC	89	$12,301	29,801	MICROSURFACING
BURBANK BL	HOLLYWOOD WY	AVON ST	BURBANKBL	1000	A	AC	89	$14,363	29,801	MICROSURFACING
BURBANK BL	LIMA ST	CALIFORNIA ST	BURBANKBL	1200	A	AC	89	$13,213	29,801	MICROSURFACING
BURBANK BL	CATALINA ST	WYOMING AV	BURBANKBL	1700	A	AC	87	$26,500	26,754	MICROSURFACING
BURBANK BL	PARISH PL	ORCHARD DR	BURBANKBL	2500	A	AC	89	$11,834	29,801	MICROSURFACING
BURBANK BL	VICTORY BLVD	VICTORY BLVD	BURBANKBL	3300	A	AC	87	$37,585	27,148	MICROSURFACING

Street Name	Begin Location	End Location	Street ID	Section ID	FC	Surface	PCI	Cost	Rating	Treatment
CALIFORNIA ST	RIVERSIDE DR	OLIVE AV	CALIFORNIA	0200	C	AC	89	$15,232	23,633	MICROSURFACING
CHANDLER BL	PASS AV	MAPLE ST	CHANDLERBL	0500	C	AC	89	$5,496	23,633	MICROSURFACING
CLARK AV	VALLEY ST	ROSE ST	CLARKAV	0500	C	AC/AC	91	$5,627	28,935	MICROSURFACING
CLARK AV	ROSE ST	EVERGREEN ST	CLARKAV	0600	C	AC/AC	93	$6,387	33,246	MICROSURFACING
CLARK AV	CATALINA ST	FLORENCE ST	CLARKAV	2000	C	AC	89	$6,139	23,633	MICROSURFACING
CLARK AV	KEYSTONE ST	LAMER ST	CLARKAV	2800	C	AC	89	$5,787	24,304	MICROSURFACING
CLARK AV	LAMER ST	PARISH PL	CLARKAV	2900	C	AC	90	$5,783	24,123	MICROSURFACING
CLYBOURN AV	ALLAN AV	OXNARD ST	CLYBOURNAV	2000	C	AC	89	$11,752	23,633	MICROSURFACING
DELAWARE RD	3RD ST	GLENOAKS BLVD	DELAWARERD	0200	C	AC/AC	91	$11,294	31,515	MICROSURFACING
EMPIRE AV	AVON ST	ONTARIO ST	EMPIREAV	0400	MiA	AC	89	$40,463	29,801	MICROSURFACING
EMPIRE AV	CATALINA ST	NAOMI ST	EMPIREAV	0800	MiA	AC	89	$13,664	29,801	MICROSURFACING
EMPIRE AV	NAOMI ST	FREDERIC ST	EMPIREAV	0900	MiA	AC	89	$13,461	29,801	MICROSURFACING
EMPIRE AV	FREDERIC ST	BUENA VISTA ST	EMPIREAV	1000	MiA	AC	89	$16,119	29,801	MICROSURFACING
EMPIRE AV	BRIGHTON ST	LINCOLN ST	EMPIREAV	1200	MiA	AC	89	$14,061	29,801	MICROSURFACING
FRONT ST	MAGNOLIA BL	BURBANK BL	FRONTST	0300	C	AC	89	$37,421	23,633	MICROSURFACING
GLENOAKS BL	VERDUGO AV	TUJUNGA AV	GLENOAKSBL	0300	A	AC	89	$15,665	29,801	MICROSURFACING
GLENOAKS BL	OLIVE AV	ORANGE GROVE AV	GLENOAKSBL	0600	A	AC	89	$17,063	29,801	MICROSURFACING
GLENOAKS BL	GRINNELL DR	FAIRMOUNT RD	GLENOAKSBL	1300	A	AC	89	$15,856	29,801	MICROSURFACING
GLENOAKS BL	CORNELL DR	BETHANY RD	GLENOAKSBL	1700	A	AC	89	$14,458	29,801	MICROSURFACING
GLENOAKS BL	GRISMER AV	KEELER ST	GLENOAKSBL	2700	A	AC	89	$18,049	29,801	MICROSURFACING
GLENOAKS BL	WINONA AV	SPARKS ST	GLENOAKSBL	2900	A	AC	87	$8,650	26,653	MICROSURFACING
GLENOAKS BL	REESE PL	ORCHARD DR	GLENOAKSBL	3100	A	AC	89	$14,578	29,801	MICROSURFACING
GLENOAKS BL	PARISH PL	LAMER ST	GLENOAKSBL	3300	A	AC	86	$16,314	27,169	MICROSURFACING
GLENOAKS BL	NAOMI ST	COHASSET ST	GLENOAKSBL	4100	A	AC	86	$16,341	27,169	MICROSURFACING
HOLLYWOOD WY	OLIVE AV	RIVERSIDE DR	HOLLYWOOD	0100	A	AC	89	$15,622	29,801	MICROSURFACING
JEFFRIES AV	FAIRVIEW ST	NIAGARA ST	JEFFRIESAV	1500	C	AC	89	$5,725	23,633	MICROSURFACING
JEFFRIES AV	CATALINA ST	NAOMI ST	JEFFRIESAV	1700	C	AC	89	$5,993	23,633	MICROSURFACING
KENNETH RD	MAGNOLIA BLVD	SAN JOSE AV	KENNETHRD	1300	MiA	AC	87	$7,178	26,715	MICROSURFACING
MAGNOLIA BL	EVERGREEN ST	PASS AV	MAGNOLIABL	0400	A	AC	89	$13,461	29,801	MICROSURFACING
MAGNOLIA BL	AVON ST	LIMA ST	MAGNOLIABL	1100	A	AC	89	$13,246	29,801	MICROSURFACING
MAGNOLIA BL	ONTARIO ST	FAIRVIEW ST	MAGNOLIABL	1400	A	AC	89	$13,187	29,801	MICROSURFACING
MAGNOLIA BL	PARISH PL	ORCHARD DR	MAGNOLIABL	2700	A	AC	87	$13,731	27,002	MICROSURFACING
MAGNOLIA BL	SPARKS ST	BEACHWOOD DR	MAGNOLIABL	3000	A	AC	87	$13,308	26,866	MICROSURFACING

Street Name	Begin Location	End Location	Street ID	Section ID	FC	Surface	PCI	Cost	Rating	Treatment
MAGNOLIA BL	SHELTON ST	LOMITA ST	MAGNOLIABL	3400	A	AC	89	$13,336	29,801	MICROSURFACING
OAK ST	REESE PL	SPARKS ST	OAKST	2500	C	AC	89	$5,837	23,633	MICROSURFACING
OAK ST	BEACHWOOD DR	GRIFFITH PARK DR	OAKST	2700	C	AC	89	$5,595	23,633	MICROSURFACING
OLIVE AV	ALAMEDA AV	NIAGARA ST	OLIVEAV	1200	A	AC	87	$23,912	26,888	MICROSURFACING
OLIVE AV	FLORENCE ST	NAOMI ST	OLIVEAV	1500	A	AC	86	$15,566	27,169	MICROSURFACING
OLIVE AV	NAOMI ST	FREDERIC ST	OLIVEAV	1600	A	AC	87	$17,059	26,652	MICROSURFACING
OLIVE AV	FREDERIC ST	BUENA VISTA ST	OLIVEAV	1700	A	AC	87	$14,274	26,888	MICROSURFACING
OLIVE AV	BRIGHTON ST	LINCOLN ST	OLIVEAV	1900	A	AC	87	$16,605	26,888	MICROSURFACING
OLIVE AV	LINCOLN ST	MYERS ST	OLIVEAV	2000	A	AC	87	$15,294	26,703	MICROSURFACING
OLIVE AV	MYERS ST	KEYSTONE ST	OLIVEAV	2100	A	AC	87	$15,025	26,781	MICROSURFACING
OLIVE AV	KEYSTONE ST	LAMER ST	OLIVEAV	2200	A	AC	87	$15,244	26,888	MICROSURFACING
OLIVE AV	PARISH PL	ORCHARD DR	OLIVEAV	2400	A	AC	87	$14,814	26,703	MICROSURFACING
OLIVE AV	ORCHARD DR	REESE PL	OLIVEAV	2500	A	AC	87	$15,254	26,703	MICROSURFACING
OLIVE AV	SPARKS ST	BEACHWOOD DR	OLIVEAV	2700	A	AC	87	$15,427	26,781	MICROSURFACING
OLIVE AV	LAKE ST	OVERPASS	OLIVEAV	3300	A	AC	89	$32,019	29,801	MICROSURFACING
OLIVE AV	GLENOAKS BLVD	5TH ST	OLIVEAV	3800	MiA	AC	89	$19,908	29,801	MICROSURFACING
OLIVE AV	7TH ST	KENNETH RD	OLIVEAV	4100	MiA	AC	86	$20,488	27,169	MICROSURFACING
OLIVE AV	KENNETH RD	9TH ST	OLIVEAV	4200	MiA	AC	87	$20,792	27,025	MICROSURFACING
PASS AV	ALAMEDA AV	VENTURA FRWY	PASSAV	0500	MiA	AC	89	$11,883	29,801	MICROSURFACING
PASS AV	HATTERAS ST	ALLAN AV	PASSAV	1600	C	AC	89	$11,064	23,633	MICROSURFACING
RIVERSIDE DR	MAPLE ST	KENWOOD ST	RIVERSIDE	0600	MiA	AC	89	$13,493	29,801	MICROSURFACING
SAN FERNANDO BL	VALENCIA AV	ELMWOOD AV	SNFRNANDO	0300	A	AC	87	$15,734	26,878	MICROSURFACING
SAN FERNANDO BL	BURBANK BLVD	WALNUT AV	SNFRNANDO	1600	A	AC	89	$19,414	29,801	MICROSURFACING
VERDUGO AV	BEL AIRE DR	SUNSET CANYON DR	VERDUGOAV	5000	C	AC	89	$27,171	23,633	MICROSURFACING
WALNUT AV	KENNETH RD	BEL AIRE DR	WALNUTAV	0500	C	AC	90	$20,622	24,277	MICROSURFACING
					Treatment Total			$1,147,257		
CEDAR AV	GLENOAKS BL (E)	5TH ST	CEDARAV	0600	R	AC	100	$69,429	11,538	RECONSTRUCT SURFACE (AC)
ELM AV	CHANNEL	LAKE ST	ELMAV	0400	R	AC	100	$96,441	11,538	RECONSTRUCT SURFACE (AC)
HEFFRON DR	MAPLE ST	PASS AV	HEFFRONDR	0100	R	AC	100	$41,964	11,538	RECONSTRUCT SURFACE (AC)
IRVING DR	JOLLEY DR	KENNETH RD	IRVINGDR	0400	R	AC	100	$119,985	11,538	RECONSTRUCT SURFACE (AC)
KENWOOD ST	END	COHASSET ST	KENWOODST	1300	R	AC	100	$84,030	11,538	RECONSTRUCT SURFACE (AC)
LINDEN CT	LAKE ST	MOSS ST	LINDENCT	0600	R	AC	100	$32,341	11,538	RECONSTRUCT SURFACE (AC)

Street Name	Begin Location	End Location	Street ID	Section ID	FC	Surface	PCI	Cost	Rating	Treatment
NAOMI ST	VICTORY BLVD	MONTEREY AV	NAOMIST	1000	R	AC	100	$140,163	11,538	RECONSTRUCT SURFACE (AC)
NATIONAL AV	CLYBOURN AV	VALLEY ST	NATIONALAV	0100	R	AC	100	$73,347	11,538	RECONSTRUCT SURFACE (AC)
NATIONAL AV	VALLEY ST	ROSE	NATIONALAV	0200	R	AC	100	$47,002	11,538	RECONSTRUCT SURFACE (AC)
ONTARIO ST	VICTORY BLVD	MONTEREY AV	ONTARIOST	0900	R	AC	100	$97,866	11,538	RECONSTRUCT SURFACE (AC)
ORANGE GROVE AV	1ST ST	SAN FERNANDO BLVD	ORANGEGROV	0400	R	AC	100	$129,064	11,538	RECONSTRUCT SURFACE (AC)
PALM AV	3RD ST	GLENOAKS BLVD	PALMAV	0800	R	AC	100	$96,689	11,538	RECONSTRUCT SURFACE (AC)
PALM AV	BEL AIRE DR	SUNSET CANYON DR	PALMAV	1500	R	AC	100	$133,076	11,538	RECONSTRUCT SURFACE (AC)
PEPPER ST	EDISON BLVD	ALLAN AV	PEPPERST	0100	R	AC	100	$121,563	11,538	RECONSTRUCT SURFACE (AC)
REESE PL	GLENOAKS BLVD	TULARE AV	REESEPL	1500	R	AC	100	$138,567	11,538	RECONSTRUCT SURFACE (AC)
REESE PL	6TH ST	SCOTT RD	REESEPL	1700	R	AC	100	$68,925	11,538	RECONSTRUCT SURFACE (AC)
UNIVERSITY AV	LELAND WY	BROADWAY	UNIVERSITY	0100	R	AC	100	$46,429	11,538	RECONSTRUCT SURFACE (AC)
UNIVERSITY AV	KENNETH RD	BEL AIRE DR	UNIVERSITY	0500	R	AC	100	$165,622	11,538	RECONSTRUCT SURFACE (AC)
					Treatment Total			$1,702,503		
5TH ST	VERDUGO AV	TUJUNGA AV	5THST	0300	R	AC	85	$41	623,817	SEAL CRACKS
5TH ST	OLIVE AV	ORANGE GROVE AV	5THST	0600	R	AC	85	$45	623,817	SEAL CRACKS
5TH ST	BETHANY RD	AMHERST DR	5THST	1600	R	AC	85	$30	623,817	SEAL CRACKS
7TH ST	PALM AV	MAGNOLIA BLVD	7THST	0800	R	AC	88	$28	528,868	SEAL CRACKS
7TH ST	WALNUT AV	END	7THST	0900	R	AC	85	$19	623,817	SEAL CRACKS
ALAMEDA AV	SUNSET CANYON DR	WATSON ST	ALAMEDAAV	3700	R	AC	77	$56	814,130	SEAL CRACKS
ALAMEDA AV	WATSON ST	CHILTON DR	ALAMEDAAV	3800	R	AC	77	$63	814,130	SEAL CRACKS
ALAMEDA AV	CHILTON DR	BELLEVUE DR	ALAMEDAAV	3900	R	AC	77	$63	814,130	SEAL CRACKS
ALAMEDA AV	BELLEVUE DR	BEL AIRE DR	ALAMEDAAV	4000	R	AC	77	$55	814,130	SEAL CRACKS
ALLAN AV	CLYBORN AV	VALLEY ST	ALLANAV	0100	R	AC	85	$27	623,817	SEAL CRACKS
ALLAN AV	ROSE ST	EVERGREEN ST	ALLANAV	0300	R	AC	85	$31	623,817	SEAL CRACKS
ALLAN AV	EVERGREEN ST	EDOSON BL	ALLANAV	0400	R	AC	85	$46	623,817	SEAL CRACKS
ALLAN AV	EDISON BL	KENWOOD ST	ALLANAV	0500	R	AC	85	$39	623,817	SEAL CRACKS
ALLAN AV	SCREENLAND DR	PEPPER ST	ALLANAV	0700	R	AC	85	$33	623,817	SEAL CRACKS
ALLAN AV	PEPPER ST	HOLLYWOOD WY	ALLANAV	0800	R	AC	85	$33	623,817	SEAL CRACKS
ALTA PASEO	VIA PROVIDENCIA	VERDUGO SPRING LN	ALTAPASEO	0100	R	AC	84	$64	627,737	SEAL CRACKS
ALTA PASEO	VERDUGO SPRING LN	END	ALTAPASEO	0200	R	AC	84	$14	627,737	SEAL CRACKS
AMBER LN	ETON DR	VICTORIA PL	AMBERLN	0200	R	AC	84	$24	627,580	SEAL CRACKS
AMHERST DR	BROADWAY	SCOTT RD	AMHERSTDR	0100	R	AC	84	$50	627,552	SEAL CRACKS

Street Name	Begin Location	End Location	Street ID	Section ID	FC	Surface	PCI	Cost	Rating	Treatment
AMHERST DR	KENNETH RD	BEL AIRE DR	AMHERSTDR	0700	R	AC	88	$94	528,868	SEAL CRACKS
ALLEY N/O ANGELENO A	1ST ST	E END	AN-ANGELEN	0100	R	AC	84	$23	627,411	SEAL CRACKS
ALLEY N/O PROVIDENCIA	VERDUGO DR	ALLEY E/O VERDUGO	AN-PRVIDNC	0100	R	AC	85	$9	623,817	SEAL CRACKS
ANGELENO AV	5TH ST	6TH ST	ANGELENOAV	0800	R	AC	84	$87	627,778	SEAL CRACKS
ASH AV	VARNEY ST	FLOWER ST	ASHAV	0400	R	AC	88	$21	528,868	SEAL CRACKS
AVON ST	ALAMEDA AV	OAK ST	AVONST	0300	R	AC	88	$95	528,868	SEAL CRACKS
AVON ST	OAK ST	VERDUGO AV	AVONST	0400	R	AC	88	$99	528,868	SEAL CRACKS
BEACHWOOD DR	CHANNEL	VALLEY HEART DR	BEACHWOOD	0100	R	AC	85	$33	623,817	SEAL CRACKS
BEACHWOOD DR	VALLEY HEART DR	MORNINGSIDE DR	BEACHWOOD	0200	R	AC	85	$31	623,817	SEAL CRACKS
BEACHWOOD DR	MORNINGSIDE DR	RIVERSIDE DR	BEACHWOOD	0300	R	AC	85	$30	623,817	SEAL CRACKS
BEACHWOOD DR	RIVERSIDE DR	PARKSIDE AV	BEACHWOOD	0400	R	AC	84	$97	632,596	SEAL CRACKS
BEACHWOOD DR	PARKSIDE AV	ALAMEDA AV	BEACHWOOD	0500	R	AC	84	$73	629,068	SEAL CRACKS
BEACHWOOD DR	ALAMEDA AV	OAK ST	BEACHWOOD	0600	R	AC	84	$151	629,068	SEAL CRACKS
BEACHWOOD DR	OAK ST	VERDUGO AV	BEACHWOOD	0700	R	AC	84	$152	627,883	SEAL CRACKS
BEACHWOOD DR	VERDUGO AV	OLIVE AV	BEACHWOOD	0800	R	AC	84	$11	627,601	SEAL CRACKS
BEACHWOOD DR	CLARK AV	MAGNOLIA BLVD	BEACHWOOD	1000	R	AC	88	$98	528,868	SEAL CRACKS
BEACHWOOD DR	CHANDLER BLVD	BURBANK BLVD	BEACHWOOD	1200	R	AC	88	$93	528,868	SEAL CRACKS
BEL AIRE DR	SAN JOSE AV	CYPRESS AV	BELAIREDR	1300	C	AC/AC	76	$65	752,690	SEAL CRACKS
BEL AIRE DR	CYPRESS AV	HARVARD RD	BELAIREDR	1400	C	AC/AC	75	$74	748,549	SEAL CRACKS
BEL AIRE DR	HARVARD RD	GRINNELL DR	BELAIREDR	1500	C	AC/AC	75	$78	748,549	SEAL CRACKS
BEL AIRE DR	AMHERST DR	UNIVERSITY AV	BELAIREDR	2200	C	AC/AC	83	$33	884,723	SEAL CRACKS
BEL AIRE DR	UNIVERSITY AV	TUFTS AV	BELAIREDR	2300	C	AC/AC	83	$37	885,729	SEAL CRACKS
BEL AIRE DR	TUFTS AV	UCLAN DR	BELAIREDR	2400	C	AC/AC	83	$38	885,729	SEAL CRACKS
BEL AIRE DR	UCLAN DR	ANDOVER DR	BELAIREDR	2500	C	AC/AC	83	$38	885,729	SEAL CRACKS
BEL AIRE DR	ANDOVER DR	BIRMINGHAM RD	BELAIREDR	2600	C	AC/AC	83	$38	885,729	SEAL CRACKS
BEL AIRE DR	BIRMINGHAM RD	CAMBRIDGE DR	BELAIREDR	2700	C	AC/AC	83	$39	885,729	SEAL CRACKS
BETHANY RD	5TH ST	6TH ST	BETHANYRD	0400	R	AC	85	$51	623,817	SEAL CRACKS
BIRMINGHAM RD	GLENOAKS BLVD	5TH ST	BIRMINGHAM	0200	R	AC	84	$52	627,563	SEAL CRACKS
BOB HOPE DR	END	RIVERSIDE DR	BOBHOPEDR	0100	R	AC	85	$34	623,817	SEAL CRACKS
BONNYWOOD PL	PROVIDENCIA AV	SANTA ANITA AV	BONNYWOOD	0100	R	AC	84	$41	627,737	SEAL CRACKS
BONNYWOOD PL	PALM AV	MAGNOLIA BLVD	BONNYWOOD	0300	R	AC	85	$35	623,817	SEAL CRACKS
BRIGHTON ST	MAGNOLIA BLVD	CHANDLER BLVD	BRIGHTONST	0500	R	AC	84	$153	627,542	SEAL CRACKS
BRIGHTON ST	VICTORY BLVD	MONTEREY PL	BRIGHTONST	1000	R	AC	84	$51	627,692	SEAL CRACKS

Street Name	Begin Location	End Location	Street ID	Section ID	FC	Surface	PCI	Cost	Rating	Treatment
BRIGHTON ST	THORNTON AV	SAN FERNANDO BLVD	BRIGHTONST	1500	R	AC	85	$58	623,817	SEAL CRACKS
BRIGHTON ST	WASHINGTON CIR	TULARE AV	BRIGHTONST	1600	R	AC	88	$97	528,868	SEAL CRACKS
BUENA VISTA ST	ALAMEDA AV	EDISON BLVD	BUENAVISTA	0200	A	AC	81	$164	920,669	SEAL CRACKS
BUENA VISTA ST	EDISON BLVD	OLIVE AV	BUENAVISTA	0250	A	AC	81	$136	920,669	SEAL CRACKS
BUENA VISTA ST	KENNETH RD	SCOTT RD	BUENAVISTA	2300	R	AC	84	$146	631,325	SEAL CRACKS
CALIFORNIA ST	CHANDLER BLVD	BURBANK BLVD	CALIFORNIA	0900	R	AC	88	$96	528,868	SEAL CRACKS
CALIFORNIA ST	WINONA AV	END	CALIFORNIA	1200	R	AC	85	$39	623,817	SEAL CRACKS
CATALINA ST	CLARK AV	MAGNOLIA BLVD	CATALINAST	0400	R	AC	84	$157	627,538	SEAL CRACKS
CATALINA ST	CHANDLER BLVD	BURBANK BLVD	CATALINAST	0600	R	AC	88	$99	528,868	SEAL CRACKS
CATALINA ST	MONTEREY AV	PACIFIC AV	CATALINAST	1100	R	AC	88	$48	528,868	SEAL CRACKS
CATALINA ST	EMPIRE AV	THORNTON AV	CATALINAST	1300	R	AC	88	$96	528,868	SEAL CRACKS
CEDAR AV	1ST ST	SAN FERNANDO BLVD	CEDARAV	0400	R	AC	84	$86	627,737	SEAL CRACKS
CHANDLER BL	VALLEY ST	ROSE ST	CHANDLERBL	0200	C	AC	83	$31	905,477	SEAL CRACKS
CHANDLER BL (N)	FAIRVIEW ST	ONTARIO ST	CHANDLERN	1300	C	AC/AC	83	$32	881,054	SEAL CRACKS
CHANDLER BL (N)	NIAGARA ST	FAIRVIEW ST	CHANDLERN	1400	C	AC/AC	83	$32	884,017	SEAL CRACKS
CHANDLER BL (N)	CATALINA ST	NIAGARA ST	CHANDLERN	1500	C	AC/AC	83	$32	884,064	SEAL CRACKS
CHANDLER BL (N)	FLORENCE ST	CATALINA ST	CHANDLERN	1600	C	AC/AC	83	$33	884,017	SEAL CRACKS
CHANDLER BL (N)	NAOMI ST	FLORENCE ST	CHANDLERN	1700	C	AC/AC	83	$32	884,064	SEAL CRACKS
CHANDLER BL (N)	FREDERIC ST	NAOMI ST	CHANDLERN	1800	C	AC/AC	83	$33	884,064	SEAL CRACKS
CHANDLER BL (N)	BUENA VISTA ST	FREDERIC ST	CHANDLERN	1900	C	AC/AC	83	$31	884,064	SEAL CRACKS
CHANDLER BL (N)	BRIGHTON ST	BUENA VISTA ST	CHANDLERN	2000	C	AC/AC	83	$31	884,064	SEAL CRACKS
CHANDLER BL (N)	LINCOLN ST	BRIGHTON ST	CHANDLERN	2100	C	AC/AC	83	$32	883,700	SEAL CRACKS
CHANDLER BL (N)	KEYSTONE ST	LINCOLN ST	CHANDLERN	2200	C	AC/AC	83	$62	883,700	SEAL CRACKS
CHANDLER BL (N)	LAMER ST	KEYSTONE ST	CHANDLERN	2300	C	AC/AC	83	$28	884,017	SEAL CRACKS
CHANDLER BL (N)	PARISH PL	LAMER ST	CHANDLERN	2400	C	AC/AC	83	$29	882,819	SEAL CRACKS
CHANDLER BL (N)	ORCHARD DR	PARISH PL	CHANDLERN	2500	C	AC/AC	83	$29	884,017	SEAL CRACKS
CHANDLER BL (N)	REESE PL	ORCHARD DR	CHANDLERN	2600	C	AC/AC	83	$27	883,700	SEAL CRACKS
CHANDLER BL (N)	DOAN DR	REESE PL	CHANDLERN	2700	C	AC/AC	83	$29	884,106	SEAL CRACKS
CHANDLER BL (N)	SPARKS ST	DOAN DR	CHANDLERN	2800	C	AC/AC	83	$29	884,049	SEAL CRACKS
CHANDLER BL (N)	BEACHWOOD DR	SPARKS ST	CHANDLERN	2900	C	AC/AC	83	$28	884,049	SEAL CRACKS
CHANDLER BL (N)	GRIFFITH PARK DR	BEACHWOOD DR	CHANDLERN	3000	C	AC/AC	83	$28	884,049	SEAL CRACKS
CHANDLER BL (N)	MARIPOSA ST	GRIFFITH PARK DR	CHANDLERN	3100	C	AC/AC	83	$28	884,017	SEAL CRACKS
CHAVEZ ST	ALAMEDA AV	SPAZIER AV	CHAVEZST	0100	R	AC	85	$40	623,817	SEAL CRACKS

Street Name	Begin Location	End Location	Street ID	Section ID	FC	Surface	PCI	Cost	Rating	Treatment
CHAVEZ ST	SPAZIER AV	ELM AV	CHAVEZST	0200	R	AC	85	$35	623,817	SEAL CRACKS
CHAVEZ ST	ELM AV	LUTGE AV	CHAVEZST	0300	R	AC	85	$32	623,817	SEAL CRACKS
CHAVEZ ST	LUTGE AV	RIVERSIDE DR	CHAVEZST	0400	R	AC	85	$54	623,817	SEAL CRACKS
CHESTNUT ST	MARIPOSA ST	VICTORY BLVD	CHESTNUTST	0100	R	AC	88	$97	528,868	SEAL CRACKS
CHESTNUT ST	VICTORY BLVD	LAKE ST	CHESTNUTST	0200	R	AC	85	$35	623,817	SEAL CRACKS
CHURCHS CT	SUNSET CANYON DR	END	CHURCHSCT	0100	R	AC	85	$39	623,817	SEAL CRACKS
CLARK AV	KEMP ST	CLYBOURN AV	CLARKAV	0300	C	AC/AC	83	$63	876,171	SEAL CRACKS
CLARK AV	CLYBOURN AV	VALLEY ST	CLARKAV	0400	C	AC/AC	83	$37	879,045	SEAL CRACKS
CLARK AV	KENWOOD ST	SCREENLAND DR	CLARKAV	1000	C	AC/AC	83	$39	882,059	SEAL CRACKS
CLARK AV	SCREENLAND DR	HOLLYWOOD WY	CLARKAV	1100	C	AC/AC	83	$35	883,270	SEAL CRACKS
CLARK AV	SPARKS ST	BEACHWOOD DR	CLARKAV	3300	C	AC	85	$36	753,719	SEAL CRACKS
CLYBOURN AV	LAKESIDE GOLF CLUB	WARNER BLVD	CLYBOURNAV	0100	R	AC	84	$42	627,763	SEAL CRACKS
CLYBOURN AV	NATIONAL AV	RIVERSIDE DR	CLYBOURNAV	0400	C	AC	85	$64	754,044	SEAL CRACKS
CLYBOURN AV	MAGNOLIA BLVD	ALLEY S/O CHANDLER BL	CLYBOURNAV	1400	C	AC	84	$131	741,940	SEAL CRACKS
CLYBOURN AV	CHANDLER BLVD	VALLEY ST	CLYBOURNAV	1500	C	AC	85	$61	754,044	SEAL CRACKS
COUNTRY CLUB PL	COUNTRY CLUB DR	END	CNTRYCLBPL	0100	R	AC	88	$32	528,868	SEAL CRACKS
COHASSET ST	CLYBOURN AV	CITY LIMIT	COHASSETST	0100	R	AC	85	$30	623,817	SEAL CRACKS
COHASSET ST	LIMA ST	CALIFORNIA ST	COHASSETST	0600	C	AC	83	$40	905,477	SEAL CRACKS
COLGIN CT	GLENOAKS BLVD	6TH ST	COLGINCT	0100	R	AC	84	$55	627,651	SEAL CRACKS
CORDOVA ST	ALAMEDA AV	OAK ST	CORDOVAST	0200	R	AC	88	$98	528,868	SEAL CRACKS
CYPRESS AV	MOSS ST	VARNEY ST	CYPRESSAV	0200	R	AC	85	$33	623,817	SEAL CRACKS
DELAWARE RD	SAN FERNANDO BLVD	3RD ST	DELAWARERD	0100	C	AC/AC	83	$99	883,759	SEAL CRACKS
EAST AV	GLENOAKS BL	DELAWARE RD	EASTAV	0400	R	AC	85	$46	623,817	SEAL CRACKS
EAST AV	DELAWARE RD	5TH ST	EASTAV	0500	R	AC	85	$51	623,817	SEAL CRACKS
ELMWOOD AV	MAIN ST	VICTORY BLVD	ELMWOODAV	0100	R	AC	88	$97	528,868	SEAL CRACKS
ELMWOOD AV	CHANNEL	LAKE ST	ELMWOODAV	0300	R	AC	85	$43	623,817	SEAL CRACKS
ELMWOOD AV	KENNETH RD	BEL AIRE DR	ELMWOODAV	0900	R	AC	88	$88	528,868	SEAL CRACKS
ELMWOOD AV	SUNSET CANYON DR	VIEW DR	ELMWOODAV	1100	R	AC	85	$26	623,817	SEAL CRACKS
ELMWOOD AV	VIEW DR	WILSON CT	ELMWOODAV	1200	R	AC	85	$39	623,817	SEAL CRACKS
ETON DR	RICHARD ST	KENNETH RD	ETONDR	0600	R	AC	85	$28	623,817	SEAL CRACKS
EVERGREEN ST	NATIONAL AV	ALLEY S/O RIVERSIDE DR	EVERGREEN	0100	R	AC	88	$23	528,868	SEAL CRACKS

Street Name	Begin Location	End Location	Street ID	Section ID	FC	Surface	PCI	Cost	Rating	Treatment
EVERGREEN ST	ALLEY S/O RIVERSIDE D	RRIVERSIDE DR	EVERGREEN	0200	R	AC	85	$20	623,817	SEAL CRACKS
EVERGREEN ST	VERDUGO AV	CLARK AV	EVERGREEN	0400	R	AC	84	$153	627,755	SEAL CRACKS
EVERGREEN ST	PASS AV	BURBANK BLVD	EVERGREEN	0700	R	AC	84	$122	627,770	SEAL CRACKS
FAIRVIEW ST	VALLEY HEART DR	RIVERSIDE DR	FAIRVIEWST	0100	R	AC	88	$94	528,868	SEAL CRACKS
FAIRVIEW ST	RIVERSIDE DR	ALLEY N/O RIVERSIDE D	FAIRVIEWST	0200	R	AC	88	$12	528,868	SEAL CRACKS
FLORENCE ST	OAK ST	VERDUGO AV	FLORENCEST	0300	R	AC	88	$98	528,868	SEAL CRACKS
FLORENCE ST	VERDUGO AV	CLARK AV	FLORENCEST	0400	R	AC	84	$161	632,605	SEAL CRACKS
FRANKLIN AV	END	ROSE ST	FRANKLINAV	0100	R	AC	85	$33	623,817	SEAL CRACKS
FREDERIC ST	MAGNOLIA BLVD	CHANDLER BLVD	FREDERICST	0600	R	AC	76	$253	781,067	SEAL CRACKS
FREDERIC ST	CHANDLER BLVD	BURBANK BLVD	FREDERICST	0700	R	AC	88	$99	528,868	SEAL CRACKS
FREDERIC ST	GLENOAKS BLVD	KENNETH RD	FREDERICST	1700	R	AC	85	$44	623,817	SEAL CRACKS
GAYLORD DR	VALLEY HEART DR	RIVERSIDE DR	GAYLORDDR	0100	R	AC	85	$45	623,817	SEAL CRACKS
GLENOAKS BL	ORCHARD DR	PARISH PL	GLENOAKSBL	3200	A	AC	81	$92	920,259	SEAL CRACKS
GLENWOOD PL	VERDUGO AV	ANGELENO AV	GLENWOODPL	0300	R	AC	85	$50	623,817	SEAL CRACKS
GRIFFITH PARK DR	MORNINGSIDE DR	RIVERSIDE DR	GRIFFITHPK	0100	R	AC	84	$39	627,641	SEAL CRACKS
GRIFFITH PARK DR	RIVERSIDE DR	PARKSIDE AV	GRIFFITHPK	0200	R	AC	84	$117	632,980	SEAL CRACKS
GRINNELL DR	GLENOAKS BLVD	5TH ST	GRINNELLDR	0200	R	AC	85	$50	623,817	SEAL CRACKS
GRINNELL DR	5TH ST	6TH ST	GRINNELLDR	0300	R	AC	85	$59	623,817	SEAL CRACKS
HATTERAS ST	CLYBOURN AV	VALLEY ST	HATTERASST	0100	R	AC	85	$19	623,817	SEAL CRACKS
HAVEN WY	AMIGOS DR	BRACE CANYON RD	HAVENWY	0400	R	AC	85	$59	623,817	SEAL CRACKS
HAVEN WY	BRACE CANYON RD	ANTIGUA DR	HAVENWY	0500	R	AC	85	$58	623,817	SEAL CRACKS
HAVEN WY	ANTIGUA DR	JOAQUIN DR	HAVENWY	0600	R	AC	85	$32	623,817	SEAL CRACKS
HAVEN WY	JOAQUIN DR	ROLLING RIDGE DR	HAVENWY	0700	R	AC	85	$37	623,817	SEAL CRACKS
HAVEN WY	MYSTIC VIEW PL	REMY PL	HAVENWY	0900	R	AC	85	$47	623,817	SEAL CRACKS
HAVEN WY	REMY PL	OLNEY PL	HAVENWY	1000	R	AC	85	$56	623,817	SEAL CRACKS
HILTON DR	STANFORD RD	GROTON DR	HILTONDR	0100	R	AC	84	$28	627,538	SEAL CRACKS
HOOD AV	END	ROSE ST	HOODAV	0100	R	AC	85	$36	623,817	SEAL CRACKS
HOOD AV	ROSE ST	OLIVE AV	HOODAV	0200	R	AC	84	$67	627,692	SEAL CRACKS
HOWARD CT	END	VIEWCREST DR	HOWARDCT	0100	R	AC	75	$21	576,408	SEAL CRACKS
IRVING DR	6TH ST	JOLLEY DR	IRVINGDR	0300	R	AC	85	$28	623,817	SEAL CRACKS
ISABEL ST	MARIPOSA ST	VICTORY BLVD	ISABELST	0100	R	AC	88	$96	528,868	SEAL CRACKS
JACARANDA AV	END	CALIFORNIA ST	JACARANDA	0200	R	AC	85	$38	623,817	SEAL CRACKS

Street Name	Begin Location	End Location	Street ID	Section ID	FC	Surface	PCI	Cost	Rating	Treatment
JEFFRIES AV	VALLEY ST	ROSE ST	JEFFRIESAV	0200	C	AC/AC	83	$31	885,681	SEAL CRACKS
JEFFRIES AV	ROSE ST	EVERGREEN ST	JEFFRIESAV	0300	C	AC/AC	83	$31	886,671	SEAL CRACKS
JEFFRIES AV	EVERGREEN ST	PASS AV	JEFFRIESAV	0400	C	AC/AC	78	$45	704,569	SEAL CRACKS
JEFFRIES AV	PASS AV	MAPLE ST	JEFFRIESAV	0500	C	AC/AC	79	$42	755,832	SEAL CRACKS
JOLLEY DR	ETON DR	STANFORD RD	JOLLEYDR	0100	R	AC	85	$42	623,817	SEAL CRACKS
JOLLEY DR	STANFORD RD	GROTON DR	JOLLEYDR	0200	R	AC	85	$28	623,817	SEAL CRACKS
JOLLEY DR	GROTON DR	STEPHEN RD	JOLLEYDR	0300	R	AC	88	$20	528,868	SEAL CRACKS
JOLLEY DR	HAMPTON RD	IRVING DR	JOLLEYDR	0500	R	AC	85	$28	623,817	SEAL CRACKS
JOLLEY DR	IRVING DR	JAMESTOWN RD	JOLLEYDR	0600	R	AC	84	$35	627,703	SEAL CRACKS
KENNETH RD	ROSELLI ST	VALENCIA AV	KENNETHRD	0100	MiA	AC/AC	83	$32	1,293,660	SEAL CRACKS
KENNETH RD	VALENCIA AV	ELMWOOD AV	KENNETHRD	0200	MiA	AC/AC	83	$27	1,293,660	SEAL CRACKS
KENNETH RD	ELMWOOD AV	CEDAR AV	KENNETHRD	0300	MiA	AC/AC	83	$39	1,292,982	SEAL CRACKS
KENNETH RD	CEDAR AV	PROVIDENCIA AV	KENNETHRD	0400	MiA	AC/AC	83	$42	1,292,982	SEAL CRACKS
KENNETH RD	CYPRESS AV	HARVARD RD	KENNETHRD	1500	MiA	AC	81	$51	920,233	SEAL CRACKS
KENNETH RD	GRINNELL DR	FAIRMOUNT RD	KENNETHRD	1700	MiA	AC	81	$53	920,233	SEAL CRACKS
KENNETH RD	FAIRMOUNT RD	WALNUT AV	KENNETHRD	1800	MiA	AC	81	$50	919,953	SEAL CRACKS
KENNETH RD	WALNUT AV	DELAWARE RD	KENNETHRD	1900	MiA	AC	81	$54	920,233	SEAL CRACKS
KENNETH RD	DELAWARE RD	CORNELL DR	KENNETHRD	2000	MiA	AC	81	$65	920,233	SEAL CRACKS
KENNETH RD	CORNELL DR	BETHANY RD	KENNETHRD	2100	MiA	AC	81	$61	920,266	SEAL CRACKS
KENNETH RD	BETHANY RD	AMHERST DR	KENNETHRD	2200	MiA	AC	81	$40	920,266	SEAL CRACKS
KENNETH RD	IRVING DR	JAMESTOWN RD	KENNETHRD	3500	MiA	AC/AC	85	$26	1,519,903	SEAL CRACKS
KENNETH RD	JAMESTOWN RD	PRICE DR	KENNETHRD	3600	MiA	AC/AC	85	$28	1,519,903	SEAL CRACKS
KENNETH RD	PRICE DR	BROWN DR	KENNETHRD	3700	MiA	AC/AC	85	$28	1,519,903	SEAL CRACKS
KENNETH RD	BROWN DR	MANSFIELD DR	KENNETHRD	3800	MiA	AC/AC	85	$58	1,519,903	SEAL CRACKS
KENNETH RD	MANSFIELD DR	JOLLEY DR	KENNETHRD	3900	MiA	AC/AC	85	$29	1,519,903	SEAL CRACKS
KENNETH RD	JOLLEY DR	SCOTT RD	KENNETHRD	4000	MiA	AC/AC	85	$24	1,519,903	SEAL CRACKS
KENNETH RD	SCOTT RD	PURVIS DR	KENNETHRD	4100	MiA	AC/AC	85	$17	1,519,903	SEAL CRACKS
KENNETH RD	PURVIS DR	PARISH PL	KENNETHRD	4200	MiA	AC/AC	85	$17	1,519,903	SEAL CRACKS
KENNETH RD	PARISH PL	LAMER ST	KENNETHRD	4300	MiA	AC/AC	85	$23	1,519,903	SEAL CRACKS
KENNETH RD	LAMER ST	KEYSTONE ST	KENNETHRD	4400	MiA	AC/AC	85	$29	1,519,903	SEAL CRACKS
KENNETH RD	KEYSTONE ST	MYERS ST	KENNETHRD	4500	MiA	AC/AC	85	$25	1,519,903	SEAL CRACKS
KENNETH RD	MYERS ST	LINCOLN ST	KENNETHRD	4600	MiA	AC/AC	85	$23	1,519,903	SEAL CRACKS
KENNETH RD	LINCOLN ST	BRIGHTON ST	KENNETHRD	4700	MiA	AC/AC	85	$24	1,519,903	SEAL CRACKS

Street Name	Begin Location	End Location	Street ID	Section ID	FC	Surface	PCI	Cost	Rating	Treatment
KENNETH RD	BRIGHTON ST	BUENA VISTA ST	KENNETHRD	4800	MiA	AC/AC	85	$23	1,519,903	SEAL CRACKS
KENNETH RD	BUENA VISTA ST	FREDERIC ST	KENNETHRD	4900	MiA	AC/AC	85	$24	1,519,903	SEAL CRACKS
KENNETH RD	FREDERIC ST	NAOMI ST	KENNETHRD	5000	MiA	AC/AC	85	$25	1,519,903	SEAL CRACKS
KENNETH RD	NAOMI ST	GLENOAKS BL	KENNETHRD	5100	MiA	AC/AC	85	$16	1,519,903	SEAL CRACKS
KENWOOD ST	RIVERSIDE DR	ALAMEDA AV	KENWOODST	0200	R	AC	85	$47	623,817	SEAL CRACKS
KITTRIDGE ST	BUENA VISTA ST	BRIGHTON ST	KITTRIDGE	0100	R	AC	85	$37	623,817	SEAL CRACKS
LAKE ST	CITY LIMIT	LINDEN AV	LAKEST	0100	R	AC	85	$48	623,817	SEAL CRACKS
LAKE ST	LINDEN AV	ELM CT	LAKEST	0200	R	AC	85	$34	623,817	SEAL CRACKS
LAKE ST	ELM CT	SPAZIER AV	LAKEST	0300	R	AC	85	$34	623,817	SEAL CRACKS
LAMER ST	ALAMEDA AV	OAK ST	LAMERST	0200	R	AC	88	$98	528,868	SEAL CRACKS
LAMER ST	CHANDLER BLVD	BURBANK BLVD	LAMERST	0700	R	AC	88	$99	528,868	SEAL CRACKS
LA RAMBLA	END	PASEO REDONDO	LARAMBLA	0100	R	AC	84	$41	627,597	SEAL CRACKS
LELAND WY	END	UNIVERSITY AV	LELANDWY	0100	R	AC	88	$95	528,868	SEAL CRACKS
LIMA ST	OLIVE AV	ALAMEDA AV	LIMAST	0100	R	AC	85	$33	623,817	SEAL CRACKS
LIMA ST	BURBANK BLVD	WYOMING AV	LIMAST	0700	R	AC	88	$95	528,868	SEAL CRACKS
LIMA ST	VALHALLA DR	VANOWEN ST	LIMAST	1000	R	AC	85	$32	623,817	SEAL CRACKS
LINCOLN ST	JEFFRIES AV	KITTRIDGE ST	LINCOLNST	0900	R	AC	76	$167	580,078	SEAL CRACKS
LINDEN AV	VARNEY ST	FLOWER ST	LINDENAV	0400	R	AC	85	$39	623,817	SEAL CRACKS
LINDEN CT	VARNEY ST	FLOWER ST	LINDENCT	0700	R	AC	85	$21	623,817	SEAL CRACKS
LOCKHEED VIEW DR	PRIVATE	WALNUT AV	LOCKHEEDVW	0100	R	AC	84	$247	627,692	SEAL CRACKS
LOMITA ST	OAK ST	VERDUGO AV	LOMITAST	0100	R	AC	84	$149	627,632	SEAL CRACKS
LOMITA ST	OLIVE AV	CLARK AV	LOMITAST	0200	R	AC	85	$41	623,817	SEAL CRACKS
MAPLE ST	RIVERSIDE DR	ALAMEDA AV	MAPLEST	0200	R	AC	85	$51	623,817	SEAL CRACKS
MAPLE ST	ALAMEDA AV	END	MAPLEST	0300	R	AC	85	$19	623,817	SEAL CRACKS
MAPLE ST	END	HEFFRON DR	MAPLEST	0400	R	AC	85	$32	623,817	SEAL CRACKS
MAPLE ST	MAGNOLIA BLVD	CHANDLER BLVD	MAPLEST	0800	R	AC	83	$163	633,367	SEAL CRACKS
MAPLE ST	CHANDLER BLVD	BURBANK BLVD	MAPLEST	0900	R	AC	88	$97	528,868	SEAL CRACKS
MAPLE ST	ALLAN AV	JEFFRIES AV	MAPLEST	1200	R	AC	88	$99	528,868	SEAL CRACKS
MAPLE ST	VICTORY BLVD	MONTEREY AV	MAPLEST	1400	R	AC	88	$49	528,868	SEAL CRACKS
MC FARLANE AV	ROSE ST	PASS AV	MCFARLANE	0200	R	AC	84	$73	627,728	SEAL CRACKS
MONTEREY AV	ONTARIO ST	FAIRVIEW ST	MONTEREYAV	0300	R	AC	85	$33	623,817	SEAL CRACKS
MONTEREY AV	FREDERIC ST	BUENA VISTA ST	MONTEREYAV	0800	R	AC	85	$30	623,817	SEAL CRACKS
MONTEREY AV	LAMER ST	PARISH PL	MONTEREYAV	1300	R	AC	76	$63	579,678	SEAL CRACKS

Street Name	Begin Location	End Location	Street ID	Section ID	FC	Surface	PCI	Cost	Rating	Treatment
MONTEREY AV	ORCHARD DR	REESE PL	MONTEREYAV	1500	R	AC	76	$63	776,319	SEAL CRACKS
MORNINGSIDE DR	VALLEY HEART DR	BEACHWOOD DR	MORNINGSID	0100	R	AC	85	$57	623,817	SEAL CRACKS
MORNINGSIDE DR	BEACHWOOD DR	GRIFFITH PARK DR	MORNINGSID	0200	R	AC	85	$49	623,817	SEAL CRACKS
MORNINGSIDE DR	GRIFFITH PARK DR	MARIPOSA ST	MORNINGSID	0300	R	AC	85	$46	623,817	SEAL CRACKS
MOSS ST	MAGNOLIA BLVD	CYPRESS AV	MOSSST	0500	R	AC	88	$59	528,868	SEAL CRACKS
MYERS ST	BURBANK BLVD	VICTORY BLVD	MYERSST	0800	R	AC	84	$201	632,916	SEAL CRACKS
NAOMI ST	ALAMEDA AV	WILLOW ST	NAOMIST	0100	R	AC	85	$36	623,817	SEAL CRACKS
NAOMI ST	OLIVE AV	OAK ST	NAOMIST	0200	R	AC	85	$55	623,817	SEAL CRACKS
NAOMI ST	EMPIRE AV	THORNTON AV	NAOMIST	1300	R	AC	88	$96	528,868	SEAL CRACKS
NIAGARA ST	RIVERSIDE DR	END	NIAGARAST	0200	R	AC	85	$31	623,817	SEAL CRACKS
NIAGARA ST	CLARK AV	MAGNOLIA BLVD	NIAGARAST	0700	R	AC	83	$167	633,357	SEAL CRACKS
NIAGARA ST	MAGNOLIA BLVD	CHANDLER BLVD	NIAGARAST	0800	R	AC	84	$159	632,907	SEAL CRACKS
OAK ST	SPARKS ST	BEACHWOOD DR	OAKST	2600	C	AC	84	$33	741,848	SEAL CRACKS
OLIVE AV	NIAGARA ST	CATALINA ST	OLIVEAV	1300	A	AC	81	$104	920,599	SEAL CRACKS
OLIVE AV	BUENA VISTA ST	BRIGHTON ST	OLIVEAV	1800	A	AC	81	$118	920,292	SEAL CRACKS
ONTARIO ST	BURTON AV	WINONA AV	ONTARIOST	1500	R	AC	88	$97	528,868	SEAL CRACKS
ONTARIO ST	WINONA AV	FLOYD ST	ONTARIOST	1600	R	AC	88	$74	528,868	SEAL CRACKS
ORCHARD DR	PARKSIDE AV	ALAMEDA AV	ORCHARDDR	0200	R	AC	84	$76	632,982	SEAL CRACKS
ORCHARD DR	VERDUGO AV	CLARK AV	ORCHARDDR	0500	R	AC	84	$158	627,527	SEAL CRACKS
ORCHARD DR	GLENOAKS BLVD	TULARE AV	ORCHARDDR	1300	R	AC	88	$58	528,868	SEAL CRACKS
PACIFIC AV	DYMOND ST	MANNING AV	PACIFICAV	0100	R	AC	88	$20	528,868	SEAL CRACKS
PACIFIC AV	MANNING AV	VALLEY ST	PACIFICAV	0200	R	AC	85	$27	623,817	SEAL CRACKS
PACIFIC AV	EVERGREEN ST	PASS AV	PACIFICAV	0500	R	AC	85	$25	623,817	SEAL CRACKS
PACIFIC AV	PASS AV	MAPLE ST	PACIFICAV	0600	R	AC	85	$24	623,817	SEAL CRACKS
PACIFIC AV	SCREENLAND DR	PEPPER ST	PACIFICAV	0900	R	AC	85	$36	623,817	SEAL CRACKS
PACIFIC AV	PEPPER ST	HOLLYWOOD WY	PACIFICAV	1000	R	AC	85	$35	623,817	SEAL CRACKS
PACIFIC AV	BUENA VISTA ST	BRIGHTON ST	PACIFICAV	1800	R	AC	84	$40	627,755	SEAL CRACKS
PALM AV	MARIPOSA ST	SHELTON ST	PALMAV	0100	R	AC	85	$33	623,817	SEAL CRACKS
PALM AV	SHELTON ST	LOMITA ST	PALMAV	0200	R	AC	85	$34	623,817	SEAL CRACKS
PALM AV	LOMITA ST	GLENWOOD PL	PALMAV	0300	R	AC	85	$34	623,817	SEAL CRACKS
PALM AV	BONNYWOOD PL	1ST ST	PALMAV	0600	R	AC	85	$35	623,817	SEAL CRACKS
PALM AV	SAN FERNANDO BLVD	3RD ST	PALMAV	0700	R	AC	84	$80	632,591	SEAL CRACKS
PALM AV	GLENOAKS BLVD	5TH ST	PALMAV	0900	R	AC	85	$57	623,817	SEAL CRACKS

Street Name	Begin Location	End Location	Street ID	Section ID	FC	Surface	PCI	Cost	Rating	Treatment
PARISH PL	CLARK AV	MAGNOLIA BLVD	PARISHPL	0700	R	AC	83	$169	633,358	SEAL CRACKS
PARISH PL	CHANDLER BLVD	BURBANK BLVD	PARISHPL	0900	R	AC	88	$99	528,868	SEAL CRACKS
PARISH PL	CHANNEL	PEYTON AV	PARISHPL	1300	R	AC	85	$34	623,817	SEAL CRACKS
PARISH PL	KENNETH RD	HAVEN WY	PARISHPL	2100	R	AC	88	$64	528,868	SEAL CRACKS
PARKSIDE AV	PARISH PL	ORCHARD DR	PARKSIDEAV	0400	R	AC	84	$36	627,890	SEAL CRACKS
PARKSIDE AV	ORCHARD DR	REESE PL	PARKSIDEAV	0500	R	AC	84	$39	627,890	SEAL CRACKS
PARKSIDE AV	SPARKS ST	BEACHWOOD DR	PARKSIDEAV	0700	R	AC	84	$38	631,972	SEAL CRACKS
PARKSIDE AV	BEACHWOOD DR	GRIFFITH PARK DR	PARKSIDEAV	0800	R	AC	84	$37	627,890	SEAL CRACKS
PARKSIDE AV	GRIFFITH PARK DR	MARIPOSA ST	PARKSIDEAV	0900	R	AC	84	$34	627,890	SEAL CRACKS
PASS AV	VERDUGO AV	CLARK AV	PASSAV	1000	MiA	AC	81	$176	921,242	SEAL CRACKS
PASS AV	CLARK AV	MAGNOLIA BLVD	PASSAV	1100	MiA	AC	81	$186	921,242	SEAL CRACKS
PASS AV	MAGNOLIA BLVD	WHITNALL HWY	PASSAV	1200	MiA	AC	81	$188	921,242	SEAL CRACKS
PASS AV	CHANDLER BLVD	EVERGREEN ST	PASSAV	1300	R	AC	85	$47	623,817	SEAL CRACKS
PASS AV	EDISON BLVD	JEFFRIES AV	PASSAV	1700	C	AC/AC	83	$137	886,050	SEAL CRACKS
PRISCILLA LN	VERDUGO AV	CLARK AV	PRISCILLA	0100	R	AC	84	$160	627,703	SEAL CRACKS
PROVIDENCIA AV	VARNEY ST	FLOWER ST	PROVIDENCI	0400	R	AC	85	$37	623,817	SEAL CRACKS
PROVIDENCIA AV	BONNYWOOD PL	SAN FERNANDO BLVD	PROVIDENCI	0500	R	AC	84	$156	627,744	SEAL CRACKS
PASEO REDONDO	VIA CARMELITA	LA RAMBLA	PSOREDONDO	0200	R	AC	84	$52	627,597	SEAL CRACKS
RAWLINSON CT	ALLEY N/O VALLEY HEAR	REVAL CT	RAWLINSON	0100	R	AC	84	$70	627,641	SEAL CRACKS
REDWOOD ST	ALLEY N/O VALLEY HEAR	REVAL CT	REDWOODST	0100	R	AC	84	$35	627,462	SEAL CRACKS
REESE PL	VALLEY HEART DR	RIVERSIDE DR	REESEPL	0100	R	AC	85	$34	623,817	SEAL CRACKS
REESE PL	OLIVE AV	VERDUGO AV	REESEPL	0600	R	AC	84	$13	627,651	SEAL CRACKS
REESE PL	VERDUGO AV	CLARK AV	REESEPL	0700	R	AC	88	$99	528,868	SEAL CRACKS
REESE PL	CHANDLER BLVD	BURBANK BLVD	REESEPL	1000	R	AC	88	$99	528,868	SEAL CRACKS
REVAL CT	CALIFORNIA ST	RAWLINSON CT	REVALCT	0100	R	AC	84	$17	627,462	SEAL CRACKS
REVAL CT	FAIRVIEW ST	REDWOOD ST	REVALCT	0300	R	AC	84	$14	627,990	SEAL CRACKS
REVAL CT	REDWOOD ST	NIAGARA ST	REVALCT	0400	R	AC	84	$14	627,641	SEAL CRACKS
RIVERSIDE DR	SPARKS ST	BEACHWOOD DR	RIVERSIDE	2200	MiA	AC	81	$103	920,792	SEAL CRACKS
RIVERSIDE DR	BEACHWOOD DR	GRIFFITH PARK DR	RIVERSIDE	2300	MiA	AC	81	$102	920,792	SEAL CRACKS
ROSE ST	RIVERSIDE DR	END	ROSEST	0800	R	AC	85	$46	623,817	SEAL CRACKS
ROSE ST	MAGNOLIA BLVD	CHANDLER BLVD	ROSEST	1100	R	AC	77	$244	810,975	SEAL CRACKS
SARAH ST	OAK ST	CLYBOURN AV	SARAHST	0100	R	AC	84	$146	632,338	SEAL CRACKS

Street Name	Begin Location	End Location	Street ID	Section ID	FC	Surface	PCI	Cost	Rating	Treatment
SCOTT RD	TULARE AVE	6TH ST	SCOTTRD	1100	C	AC/AC	85	$24	1,030,534	SEAL CRACKS
SCOTT RD	6TH ST	REESE PL	SCOTTRD	1200	C	AC/AC	85	$37	1,030,534	SEAL CRACKS
SCOTT RD	REESE PL	ORCHARD DR	SCOTTRD	1300	C	AC/AC	85	$20	1,030,534	SEAL CRACKS
SCOTT RD	ORCHARD RD	KENNETH RD	SCOTTRD	1400	C	AC/AC	85	$44	1,030,534	SEAL CRACKS
SCOTT RD	KENNETH RD	JOLLEY DR	SCOTTRD	1500	C	AC/AC	85	$37	1,030,534	SEAL CRACKS
SCOTT RD	JOLLEY DR	HAROLD CR	SCOTTRD	1600	C	AC/AC	85	$21	1,030,534	SEAL CRACKS
SCOTT RD	HAROLD CR	HAVEN WY	SCOTTRD	1700	C	AC/AC	85	$18	1,030,534	SEAL CRACKS
SCOTT RD	HAVEN WY	LAMER ST	SCOTTRD	1800	C	AC/AC	85	$59	1,030,534	SEAL CRACKS
SCREENLAND DR	OLIVE AV	RIVERSIDE DR	SCREENLAND	0100	R	AC	85	$55	623,817	SEAL CRACKS
SCREENLAND DR	END	HEFFRON DR	SCREENLAND	0200	R	AC	85	$45	623,817	SEAL CRACKS
SHELTON ST	S END	ALAMEDA AV	SHELTONST	0100	R	AC	75	$81	576,157	SEAL CRACKS
SAN FERNANDO BL	SPAZIER AV	ALAMEDA AV	SNFRNANDO	0100	A	AC	81	$94	920,843	SEAL CRACKS
SAN FERNANDO BL	ALAMEDA AV	VALENCIA AV	SNFRNANDO	0200	A	AC	81	$92	920,843	SEAL CRACKS
SPARKS ST	RIVERSIDE DR	PARKSIDE AV	SPARKSST	0100	R	AC	84	$85	627,641	SEAL CRACKS
SPARKS ST	PARKSIDE AV	ALAMEDA AV	SPARKSST	0200	R	AC	84	$73	627,641	SEAL CRACKS
SPARKS ST	ALAMEDA AV	OAK ST	SPARKSST	0300	R	AC	84	$149	627,647	SEAL CRACKS
SPARKS ST	OAK ST	VERDUGO AV	SPARKSST	0400	R	AC	84	$156	627,647	SEAL CRACKS
SPARKS ST	VERDUGO AV	CLARK AV	SPARKSST	0500	R	AC	84	$149	627,538	SEAL CRACKS
SPARKS ST	CLARK AV	MAGNOLIA BLVD	SPARKSST	0600	R	AC	84	$157	627,538	SEAL CRACKS
SPARKS ST	MAGNOLIA BLVD	CHANDLER BLVD	SPARKSST	0700	R	AC	84	$154	627,538	SEAL CRACKS
STANFORD RD	JOLLEY DR	KAREN ST	STANFORDRD	0200	R	AC	85	$28	623,817	SEAL CRACKS
STANFORD RD	KAREN ST	RICHARD ST	STANFORDRD	0300	R	AC	85	$34	623,817	SEAL CRACKS
STANFORD RD	RICHARD ST	KENNETH RD	STANFORDRD	0400	R	AC	85	$35	623,817	SEAL CRACKS
STANFORD RD	KENNETH RD	HILTON DR	STANFORDRD	0500	R	AC	84	$74	627,538	SEAL CRACKS
STOUGH CANYON AV	DE BELL DR	STOUGH CANYON MTWY	STOUGHCNYN	0100	R	AC	84	$248	632,950	SEAL CRACKS
SUNSET CANYON DR	ALAMEDA AV	ELMWOOD AV	SUNSETCYN	0100	C	AC/AC	85	$41	1,035,411	SEAL CRACKS
SUNSET CANYON DR	ELMWOOD AV	PROVIDENCIA AV	SUNSETCYN	0200	C	AC/AC	85	$50	1,035,411	SEAL CRACKS
SUNSET CANYON DR	PROVIDENCIA AV	SANTA ANITA AV	SUNSETCYN	0300	C	AC/AC	85	$30	1,035,411	SEAL CRACKS
THORNTON AV	HOLLYWOOD WY	ONTARIO ST	THORNTONAV	0100	C	AC/AC	85	$139	1,024,245	SEAL CRACKS
THORNTON AV	ONTARIO ST	FAIRVIEW ST	THORNTONAV	0200	C	AC/AC	85	$34	1,024,245	SEAL CRACKS
THORNTON AV	FAIRVIEW ST	NIAGARA ST	THORNTONAV	0300	C	AC/AC	85	$37	1,024,245	SEAL CRACKS
THORNTON AV	NIAGARA ST	CATALINA ST	THORNTONAV	0400	C	AC/AC	85	$37	1,024,245	SEAL CRACKS

Street Name	Begin Location	End Location	Street ID	Section ID	FC	Surface	PCI	Cost	Rating	Treatment
THORNTON AV	CATALINA ST	NAOMI ST	THORNTONAV	0500	C	AC/AC	85	$37	1,024,245	SEAL CRACKS
THURBER PL	CITY LIMIT	VIA LA PAZ	THURBERPL	0100	R	AC	84	$47	627,597	SEAL CRACKS
TOLUCA LAKE AV	TOLUCA LAKE LN	ROSE ST	TOLUCALKAV	0100	R	AC	88	$9	528,868	SEAL CRACKS
TOLUCA LAKE AV	ROSE ST	E END	TOLUCALKAV	0200	R	AC	88	$33	528,868	SEAL CRACKS
TOLUCA LAKE AV	W END	OLIVE AV	TOLUCALKAV	0300	R	AC	85	$20	623,817	SEAL CRACKS
TRUDI LN	KEYSTONE ST	END	TRUDILN	0100	R	AC	84	$45	632,558	SEAL CRACKS
TUJUNGA AV	3RD ST	GLENOAKS BLVD	TUJUNGAAV	0300	R	AC	88	$38	528,868	SEAL CRACKS
TUJUNGA AV	GLENOAKS BLVD	5TH ST	TUJUNGAAV	0400	R	AC	85	$58	623,817	SEAL CRACKS
TUJUNGA AV	9TH ST	BEL AIRE DR	TUJUNGAAV	0900	R	AC	88	$42	528,868	SEAL CRACKS
TULARE AV	BUENA VISTA ST	BRIGHTON ST	TULAREAV	0500	C	AC/AC	85	$24	1,031,828	SEAL CRACKS
TULARE AV	BRIGHTON ST	LINCOLN ST	TULAREAV	0600	C	AC/AC	85	$24	1,031,828	SEAL CRACKS
TULARE AV	LINCOLN ST	MYERS ST	TULAREAV	0700	C	AC/AC	85	$24	1,031,828	SEAL CRACKS
TULARE AV	MYERS ST	KEYSTONE ST	TULAREAV	0800	C	AC/AC	85	$15	1,031,828	SEAL CRACKS
TULARE AV	KEYSTONE ST	LAMER ST	TULAREAV	0900	C	AC/AC	85	$27	1,031,828	SEAL CRACKS
TULARE AV	LLAMER ST	PARISH P	TULAREAV	1000	C	AC/AC	85	$24	1,031,828	SEAL CRACKS
TULARE AV	PARISH PL	ORCHARD DR	TULAREAV	1100	C	AC/AC	85	$20	1,031,828	SEAL CRACKS
TULARE AV	ORCHARD DR	REESE PL	TULAREAV	1200	C	AC/AC	85	$20	1,031,828	SEAL CRACKS
TULARE AV	REESE PL	SPARKS ST	TULAREAV	1300	C	AC/AC	85	$22	1,031,828	SEAL CRACKS
TULARE AV	SPARKS ST	SCOTT RD	TULAREAV	1400	C	AC/AC	85	$16	1,031,828	SEAL CRACKS
TULARE AV	SCOTT RD	6TH ST	TULAREAV	1500	R	AC	84	$14	627,378	SEAL CRACKS
UNIVERSITY AV	GLENOAKS BLVD	5TH ST	UNIVERSITY	0200	R	AC	88	$40	528,868	SEAL CRACKS
VALENCIA AV	VARNEY ST	FLOWER ST	VALENCIAAV	0400	R	AC	85	$15	623,817	SEAL CRACKS
VALERIO ST	CLYBOURN AV	DAMON WY	VALERIOST	0100	R	AC	88	$33	528,868	SEAL CRACKS
VALLEY HEART DR	CALIFORNIA ST	FAIRVIEW ST	VALLEYHRT	0100	R	AC	85	$48	623,817	SEAL CRACKS
VALLEY HEART DR	FAIRVIEW ST	NIAGARA ST	VALLEYHRT	0200	R	AC	85	$35	623,817	SEAL CRACKS
VALLEY HEART DR	NIAGARA ST	GAYLORD DR	VALLEYHRT	0300	R	AC	85	$20	623,817	SEAL CRACKS
VALLEY ST	RIVERSIDE DR	END	VALLEYST	0300	R	AC	85	$45	623,817	SEAL CRACKS
VALLEY ST	VANOWEN PL	VANOWEN ST	VALLEYST	1300	R	AC	85	$38	623,817	SEAL CRACKS
VARNEY ST	LINDEN CT	LINDEN AV	VARNEYST	0100	R	AC	85	$25	623,817	SEAL CRACKS
VARNEY ST	LINDEN AV	ELM CT	VARNEYST	0200	R	AC	85	$35	623,817	SEAL CRACKS
VARNEY ST	ASH AV	VALENCIA AV	VARNEYST	0400	R	AC	85	$33	623,817	SEAL CRACKS
VERDUGO SPRING LN	ALTA PASEO	END	VDUGOSPNG	0100	R	AC	84	$18	627,647	SEAL CRACKS
VERDUGO AV	FRONT ST	1ST ST	VERDUGOAV	4000	C	AC	83	$96	905,477	SEAL CRACKS

Street Name	Begin Location	End Location	Street ID	Section ID	FC	Surface	PCI	Cost	Rating	Treatment
VERDUGO AV	GLENOAKS BLVD	5TH ST	VERDUGOAV	4400	C	AC/AC	83	$74	882,045	SEAL CRACKS
VERDUGO AV	5TH ST	6TH ST	VERDUGOAV	4500	C	AC/AC	89	$6	11,313,641	SEAL CRACKS
VERDUGO AV	6TH ST	7TH ST	VERDUGOAV	4600	C	AC/AC	83	$78	880,990	SEAL CRACKS
VERDUGO AV	7TH ST	KENNETH RD	VERDUGOAV	4700	C	AC/AC	74	$131	595,106	SEAL CRACKS
VERDUGO AV	SUNSET CANYON DR	END	VERDUGOAV	5100	R	AC	88	$26	528,868	SEAL CRACKS
VERDUGO DR	PROVIDENCIA AV	SANTA ANITA AV	VERDUGODR	0100	C	AC/AC	85	$35	1,033,138	SEAL CRACKS
VERDUGO DR	SANTA ANITA AV	VERDUGO AV	VERDUGODR	0200	C	AC/AC	85	$37	1,033,138	SEAL CRACKS
VIA LA PAZ	END	THURBER PL	VIALAPAZ	0100	R	AC	85	$25	623,817	SEAL CRACKS
VIA MONTANA	CAMINO DE VILLAS	AYERS WAY	VIAMONTANA	0200	R	AC	85	$57	623,817	SEAL CRACKS
VIA MONTANA	AYERS WAY	RUDELL RD	VIAMONTANA	0300	R	AC	85	$49	623,817	SEAL CRACKS
VIA MONTANA	RUDELL RD	END	VIAMONTANA	0400	R	AC	85	$47	623,817	SEAL CRACKS
VIA PROVIDENCIA	PROVIDENCIA AV	END	VIAPROVIDE	0100	R	AC	84	$41	627,737	SEAL CRACKS
VICTORY BL	BUENA VISTA ST	BRIGHTON ST	VICTORYBL	2100	A	AC/AC	83	$90	1,298,429	SEAL CRACKS
VICTORY BL	BRIGHTON ST	LINCOLN ST	VICTORYBL	2200	A	AC/AC	83	$87	1,298,429	SEAL CRACKS
VICTORY BL	LINCOLN ST	MYERS ST	VICTORYBL	2300	A	AC/AC	83	$99	1,298,429	SEAL CRACKS
VICTORY BL	MYERS ST	KEYSTONE ST	VICTORYBL	2400	A	AC/AC	83	$72	1,298,429	SEAL CRACKS
VICTORY BL	KEYSTONE ST	LAMER ST	VICTORYBL	2500	A	AC/AC	83	$77	1,298,571	SEAL CRACKS
VICTORY BL	LAMER ST	PARISH PL	VICTORYBL	2600	A	AC/AC	83	$75	1,298,571	SEAL CRACKS
VICTORY BL	PARISH PL	ORCHARD DR	VICTORYBL	2700	A	AC/AC	83	$74	1,298,571	SEAL CRACKS
VICTORY BL	ORCHARD DR	REESE PL	VICTORYBL	2800	A	AC/AC	83	$69	1,298,571	SEAL CRACKS
VICTORY BL	REESE PL	SPARKS ST	VICTORYBL	2900	A	AC/AC	83	$70	1,298,571	SEAL CRACKS
VICTORY BL	SPARKS ST	BEACHWOOD DR	VICTORYBL	3000	A	AC/AC	83	$74	1,298,571	SEAL CRACKS
VICTORY BL	BEACHWOOD DR	GRIFFITH PARK DR	VICTORYBL	3100	A	AC/AC	83	$82	1,298,571	SEAL CRACKS
VICTORY BL	GRIFFITH PARK DR	MARIPOSA ST	VICTORYBL	3200	A	AC/AC	83	$93	1,298,571	SEAL CRACKS
VICTORY BL	MARIPOSA ST	BURBANK BLVD	VICTORYBL	3300	A	AC/AC	83	$137	1,298,571	SEAL CRACKS
VICTORY BL	ISABEL ST	CHESTNUT ST	VICTORYBL	3500	A	AC/AC	85	$66	1,507,640	SEAL CRACKS
VICTORY BL	CHESTNUT ST	CHANDLER BLVD	VICTORYBL	3600	A	AC/AC	85	$77	1,507,640	SEAL CRACKS
VICTORY BL	CHANDLER BLVD	CYPRESS AV	VICTORYBL	3700	A	AC/AC	85	$94	1,507,640	SEAL CRACKS
VICTORY BL	CYPRESS AV	MAGNOLIA BLVD	VICTORYBL	3800	A	AC/AC	85	$98	1,507,640	SEAL CRACKS
VICTORY BL	MAGNOLIA BLVD	PALM AV	VICTORYBL	3900	A	AC/AC	85	$95	1,507,640	SEAL CRACKS
VICTORY BL	PALM AV	ORANGE GROVE AV	VICTORYBL	4000	A	AC/AC	85	$50	1,507,640	SEAL CRACKS
VICTORY BL	ORANGE GROVE AV	OLIVE AV	VICTORYBL	4100	A	AC/AC	85	$72	1,512,065	SEAL CRACKS

Street Name	Begin Location	End Location	Street ID	Section ID	FC	Surface	PCI	Cost	Rating	Treatment
VICTORY BL	OLIVE AV	TUJUNGA AV	VICTORYBL	4200	A	AC/AC	85	$128	1,512,065	SEAL CRACKS
VICTORY BL	TUJUNGA AV	VERDUGO AV	VICTORYBL	4300	A	AC/AC	85	$37	1,512,065	SEAL CRACKS
VICTORY CT	MAIN ST	PROVIDENCIA AV	VICTORYCT	0100	R	AC	85	$37	623,817	SEAL CRACKS
VICTORY PL	430' N/O UP RR	EMPIRE AV	VICTORYPL	0400	MiA	AC	81	$589	921,207	SEAL CRACKS
VIEWCREST DR	END	REYNOLDS DR	VIEWCREST	0100	R	AC	75	$42	576,408	SEAL CRACKS
VIEW DR	ELMWOOD AV	END	VIEWDR	0100	R	AC	85	$33	623,817	SEAL CRACKS
WARNER BL	END	BOB HOPE DR	WARNERBL	0500	R	AC	85	$42	623,817	SEAL CRACKS
WHITNALL HWY	FAIRVIEW ST	END	WHITNALL	0100	R	AC	85	$35	623,817	SEAL CRACKS
WHITNALL HWY	AVON ST	HOLLYWOOD WY	WHITNALL	0400	R	AC	84	$124	627,781	SEAL CRACKS
WILLOW ST	FLORENCE ST	NAOMI ST	WILLOWST	0100	R	AC	85	$36	623,817	SEAL CRACKS
WILLOW ST	NAOMI ST	FREDERIC ST	WILLOWST	0200	R	AC	85	$39	623,817	SEAL CRACKS
WILSON CT	ELMWOOD AV	END	WILSONCT	0100	R	AC	85	$28	623,817	SEAL CRACKS
WINONA AV	ORCHARD DR	REESE PL	WINONAAV	1300	C	AC	83	$30	905,477	SEAL CRACKS
WOODSTOCK LN	END	BROWN DR	WOODSTOCK	0100	R	AC	85	$46	623,817	SEAL CRACKS
					Treatment Total			$23,647		
ALLEY E/O 6TH ST	ELMWOOD AV	CEDAR AV	AE-6THST	0200	O	AC	73	$496	82,254	DEEP PATCH
ALLEY E/O GLENOAKS BL	ELMWOOD AV	CEDAR AV	AE-GLENOAK	0300	O	AC	70	$383	95,774	DEEP PATCH
ALLEY E/O GLENOAKS BL	CITY LIMIT	VALENCIA AV	AE-GLENOAK	0500	O	AC	70	$207	100,744	DEEP PATCH
ALLEY E/O VICTORY BL	ELM AV	SPAZIER AV	AE-VICTORY	1000	O	AC	61	$1,199	32,000	DEEP PATCH
ALAMEDA AV EB RR RAMP	ALAMEDA AV WB	ALAMEDA AV EB	ALAMEDEBRM	0100	O	AC	66	$894	95,516	DEEP PATCH
ALLEY N/O CORNELL DR	EAST AV	ALLEY E/O 3RD ST	AN-CORNELL	0100	O	AC	73	$351	82,615	DEEP PATCH
ALLEY N/O LELAND WY	LELAND WY	ALLEY W/O SAN FERNAN	AN-LELAND	0100	O	AC	61	$582	31,295	DEEP PATCH
ALLEY N/O MAGNOLIA BL	PASS AV	MAPLE ST	AN-MAGNOLI	0500	O	AC	66	$307	95,524	DEEP PATCH
ALLEY N/O MAGNOLIA BL	CORDOVA ST	AVON ST	AN-MAGNOLI	1000	O	AC	70	$425	95,769	DEEP PATCH
ALLEY N/O MAGNOLIA BL	LINCOLN ST	MYERS ST	AN-MAGNOLI	2300	O	AC	73	$359	82,414	DEEP PATCH
ALLEY N/O OLIVE AV	7TH ST	KENNETH RD	AN-OLIVEAV	2200	O	AC	73	$602	82,406	DEEP PATCH
ALLEY N/O SANTA ANITA	7TH ST	KENNETH RD	AN-SNTANIT	0500	O	AC	66	$839	95,528	DEEP PATCH
ALLEY N/O TUJUNGA AV	3RD ST	GLENOAKS BLVD	AN-TUJUNGA	0100	O	AC	66	$549	95,528	DEEP PATCH
ALLEY N/O TUJUNGA AV	5TH ST	6TH ST	AN-TUJUNGA	0300	O	AC	73	$609	82,477	DEEP PATCH
ALLEY N/O VERDUGO AV	KENWOOD ST	SCREENLAND DR	AN-VERDUGO	0300	O	AC	66	$391	95,537	DEEP PATCH
ALLEY N/O VERDUGO AV	3RD ST	GLENOAKS BLVD	AN-VERDUGO	1600	O	AC	73	$696	82,249	DEEP PATCH

Street Name	Begin Location	End Location	Street ID	Section ID	FC	Surface	PCI	Cost	Rating	Treatment
ALLEY N/O VERDUGO AV	5TH ST	6TH ST	AN-VERDUGO	1800	O	AC	73	$615	82,409	DEEP PATCH
ALLEY N/O VICTORY BL	PEPPER ST	HOLLYWOOD WY	AN-VICTORY	0300	O	AC	70	$382	95,781	DEEP PATCH
ALLEY N/O VICTORY BL	CATALINA ST	NAOMI ST	AN-VICTORY	0700	O	AC	70	$398	100,767	DEEP PATCH
ALLEY N/O VICTORY BL	NAOMI ST	FREDERIC ST	AN-VICTORY	0800	O	AC	70	$381	95,781	DEEP PATCH
ALLEY N/O VALENCIA AV	5TH ST	ALLEY W/O 6TH ST	AN-VLENCIA	0300	O	AC	70	$400	95,777	DEEP PATCH
ALLEY S/O BURBANK BL	LAKE ST	END	AS-BURBANK	3200	O	AC	74	$174	82,050	DEEP PATCH
ALLEY S/O HOOD AV	ROSE ST	ALLEY W/O OLIVE AV	AS-HOODAV	0100	O	AC	70	$620	95,783	DEEP PATCH
ALLEY S/O MAGNOLIA BL	HOLLYWOOD WY	CORDOVA ST	AS-MAGNOLI	1100	O	AC	73	$293	101,447	DEEP PATCH
ALLEY S/O VICTORY BL	PASS AV	MAPLE ST	AS-VICTORY	0600	O	AC	70	$386	95,788	DEEP PATCH
ALLEY S/O VICTORY BL	CALIFORNIA ST	ONTARIO ST	AS-VICTORY	1400	O	AC	61	$1,276	28,058	DEEP PATCH
ALLEY W/O FAIRVIEW ST	CLARK AV	ROSEMARY LN	AW-FAIRVW	0100	O	AC	66	$1,845	95,528	DEEP PATCH
ALLEY W/O FLORENCE S	OAK ST	CATALINA ST	AW-FLRNCE	0100	O	AC	66	$1,887	95,528	DEEP PATCH
ALLEY W/O NAOMI ST	OAK ST	END	AW-NAOMIST	0100	O	AC	66	$929	95,528	DEEP PATCH
ALLEY W/O VICTORY BL	LINDEN AV	LUTGE AV	AW-VCTORYB	0200	O	AC	60	$1,038	28,028	DEEP PATCH
ALLEY W/O VICTORY PL	EMPIRE AV	WILSON AV	AW-VCTORYP	0200	O	AC	74	$816	97,005	DEEP PATCH
					Treatment Total			$20,329		
					Year 2026 Total			$4,963,702		

Grand Total	$80,928,098

Appendix G

GIS Maps

I. Current Network Conditiion (2017)

II. Projected Network Condition (2026) Scenario 1-3

City of Burbank

Current PCI Condition

Printed: 11/29/2017

Feature Legend

- Category I - Very Good
- Category II - Good (Non-Load)
- Category III - Good (Load)
- Category IV - Poor
- Category V - Very Poor

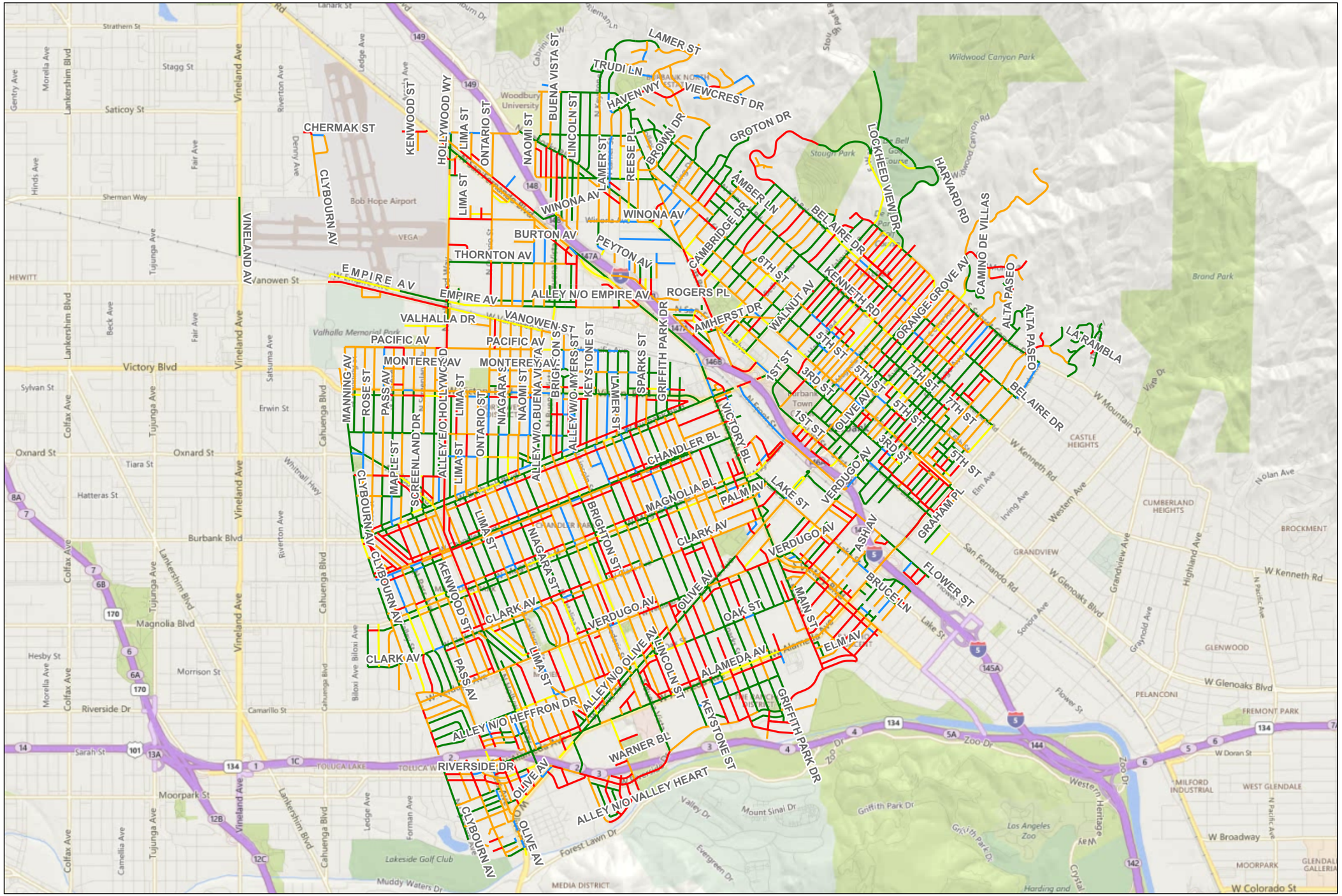
LAMER ST
TRUDI LN
HAVEN WY
VIEWCREST DR
GROTON DR
CHERMAK ST
KENWOOD ST
HOLLYWOOD WY
LIMA ST
ONTARIO ST
NAOMI ST
BUENA VISTA ST
LINCOLN ST
REESE PL
BROWN DR
WINONA AV
BURTON AV
PEYTON AV
THORNTON AV
EMPIRE AV
ALLEY N/O EMPIRE AV
ROGERS PL
VALHALLA DR
VANOWEN ST
PACIFIC AV
MONTEREY AV
AMHERST DR
WALNUT AV
KENNETH RD
ORANGE GROVE AV
CAMINO DE VILLAS
ALTA PASEO
LA RAMBLA
BEL AIRE DR
HARVARD RD
LOCKHEED VIEW DR
AMBER LN
CAMBRIDGE DR
6TH ST
5TH ST
7TH ST
3RD ST
1ST ST
OLIVE AV
VERDUGO AV
LAKE ST
PALM AV
GRAHAM PL
FLOWER ST
BRUCE LN
ASH AV
MAIN ST
ELM AV
ALAMEDA AV
OAK ST
CLARK AV
CHANDLER BL
MAGNOLIA BL
VICTORY BL
BRIGHTON ST
NIAGARA ST
SPARKS ST
GRIFFITH PARK DR
KEYSTONE ST
ALLEY W/O MYERS ST
ALLEY W/O BUENA VISTA
ALLEY E/O HOLLYWOOD
MANNING AV
ROSE ST
PASS AV
MAPLE ST
SCREENLAND DR
CLYBOURN AV
VINELAND AV
ALLEY N/O HEFFRON DR
ALLEY N/O VALLEY HEART
WARNER BL
RIVERSIDE DR
Victory Blvd
Burbank Blvd
Magnolia Blvd
Riverside Dr
Moorpark St
Oxnard St
Saticoy St
Sherman Way
Vanowen St
Bob Hope Airport
Wildwood Canyon Park
Stough Park
Brand Park
Valhalla Memorial Park
Lakeside Golf Club
Los Angeles Zoo
Griffith Park Dr
Zoo Dr
Forest Lawn Dr
Mount Sinai Dr
Muddy Waters Dr
MEDIA DISTRICT
CASTLE HEIGHTS
CUMBERLAND HEIGHTS
GRANDVIEW
BROCKMENT
GLENWOOD
PELANCONI
FREMONT PARK
MILFORD INDUSTRIAL
WEST GLENDALE
MOORPARK
W Broadway
W Colorado St
W Glenoaks Blvd
W Kenneth Rd
W Mountain St
San Fernando Rd
Western Ave
Grandview Ave
Highland Ave
Graynold Ave
Sonora Ave
Flower St
Lake St
Nolan Ave
Irving Ave
Elm Ave
Vista Dr
Harding and
Crystal
Western Heritage
Woodbury University
Burbank Town Center
Lockheed Bell Golf Course
Stough Park
Valley Dr
Evergreen Dr
Lankershim Blvd
Vineland Ave
Tujunga Ave
Colfax Ave
Cahuenga Blvd
Riverton Ave
Fair Ave
Hinds Ave
Morella Ave
Gentry Ave
Beck Ave
Camellia Ave
Ledge Ave
Forman Ave
Biloxi Ave
Whitnall Hwy
Sylvan St
Erwin St
Tiara St
Hatteras St
Hesby St
Morrison St
Camarillo St
Sarah St
Strathern St
Stagg St
Lanark St
Cabrini Dr
Kiemen Ln
Stough Dr
Wildwood Canyon Rd
Vineland Ave
Riverton Ave
Denny Ave
Ledge Ave
Lankershim Blvd
Tujunga Ave
Fair Ave
Hinds Ave
Morella Ave
Gentry Ave
Beck Ave
Camellia Ave
Colfax Ave
Cahuenga Blvd
Biloxi Ave
Satsuma Ave
Whitnall Hwy
Lankershim Blvd
Tujunga Ave
Colfax Ave
Cahuenga Blvd
Riverton Ave
Vineland Ave
Lankershim Blvd
Tujunga Ave
Colfax Ave
Morella Ave
Camellia Ave
Forman Ave
Ledge Ave
Cahuenga Blvd
Vineland Ave
Riverton Ave
Denny Ave
Fair Ave
Tujunga Ave
Lankershim Blvd
Colfax Ave
Morella Ave
Gentry Ave
Hinds Ave
Lankershim Blvd
Vineland Ave
Tujunga Ave
Colfax Ave
Camellia Ave
Cahuenga Blvd
Riverton Ave
Vineland Ave
Lankershim Blvd
Tujunga Ave
Colfax

City of Burbank

Scenario PCI Condition

Average Annual Budget of $3 M for 10 Years - PCI 45 - 2026 Project Period

Feature Legend

- Category I - Very Good
- Category II - Good (Non-Load)
- Category III - Good (Load)
- Category IV - Poor
- Category V - Very Poor

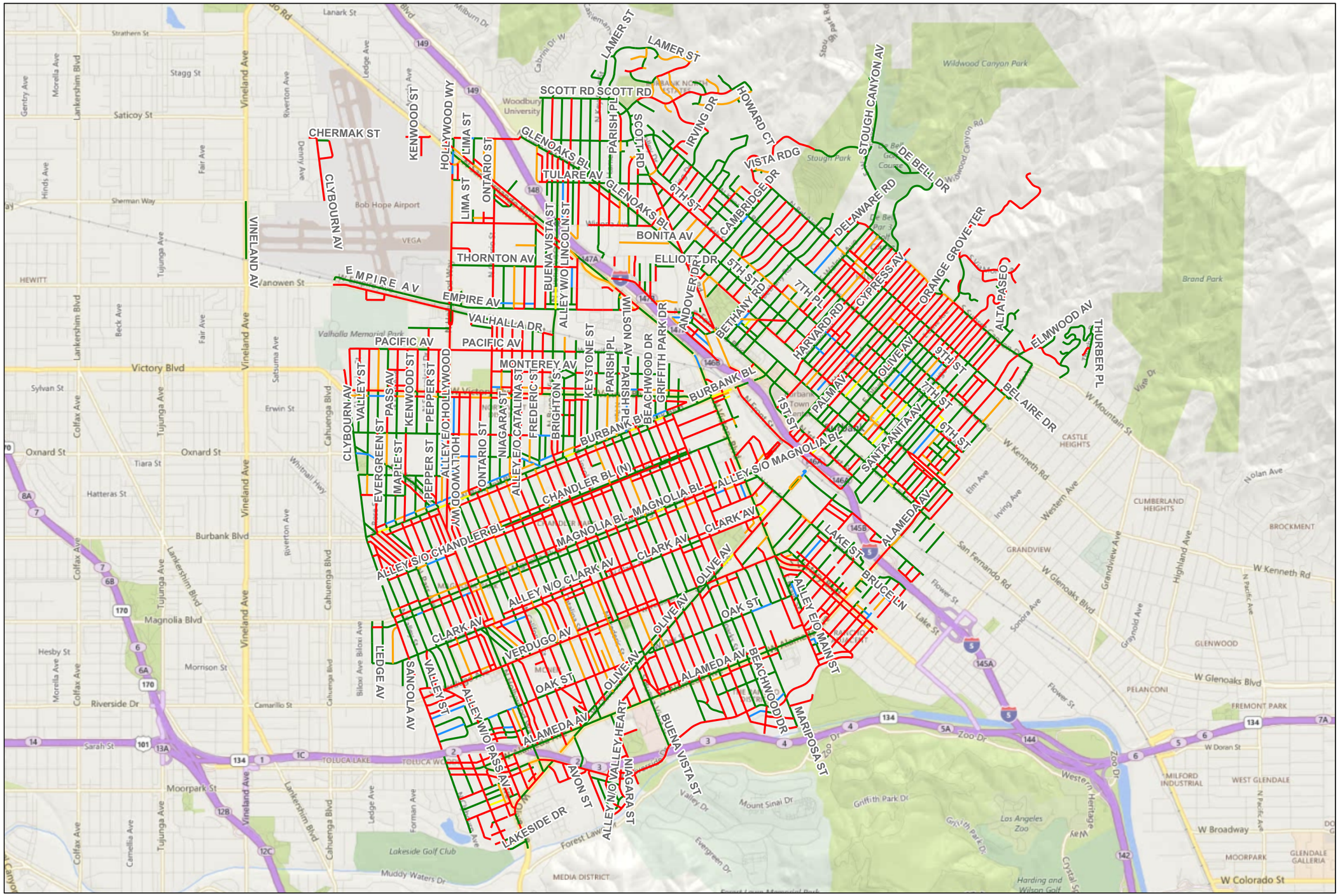

City of Burbank

Scenario PCI Condition

Average Annual Budget of $6.6 M for 10 Years - PCI 57 - 2026 Project Period

Feature Legend

- Category I - Very Good
- Category II - Good (Non-Load)
- Category III - Good (Load)
- Category IV - Poor
- Category V - Very Poor

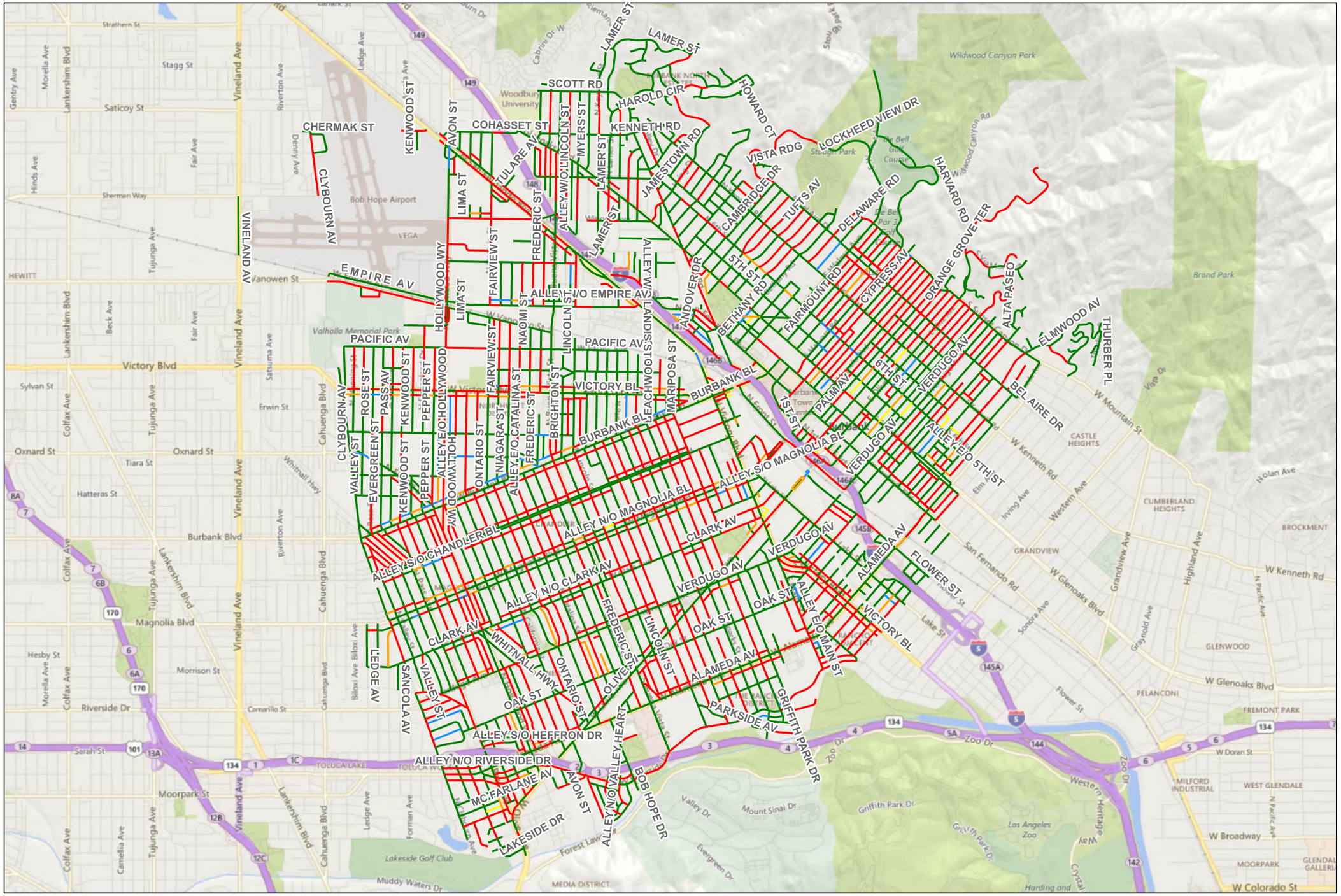

0 0.5 1 Miles

City of Burbank

Scenario PCI Condition

Average Annual Budget of $8.1 M for 10 Years - PCI 65 - 2026 Project Period

Feature Legend
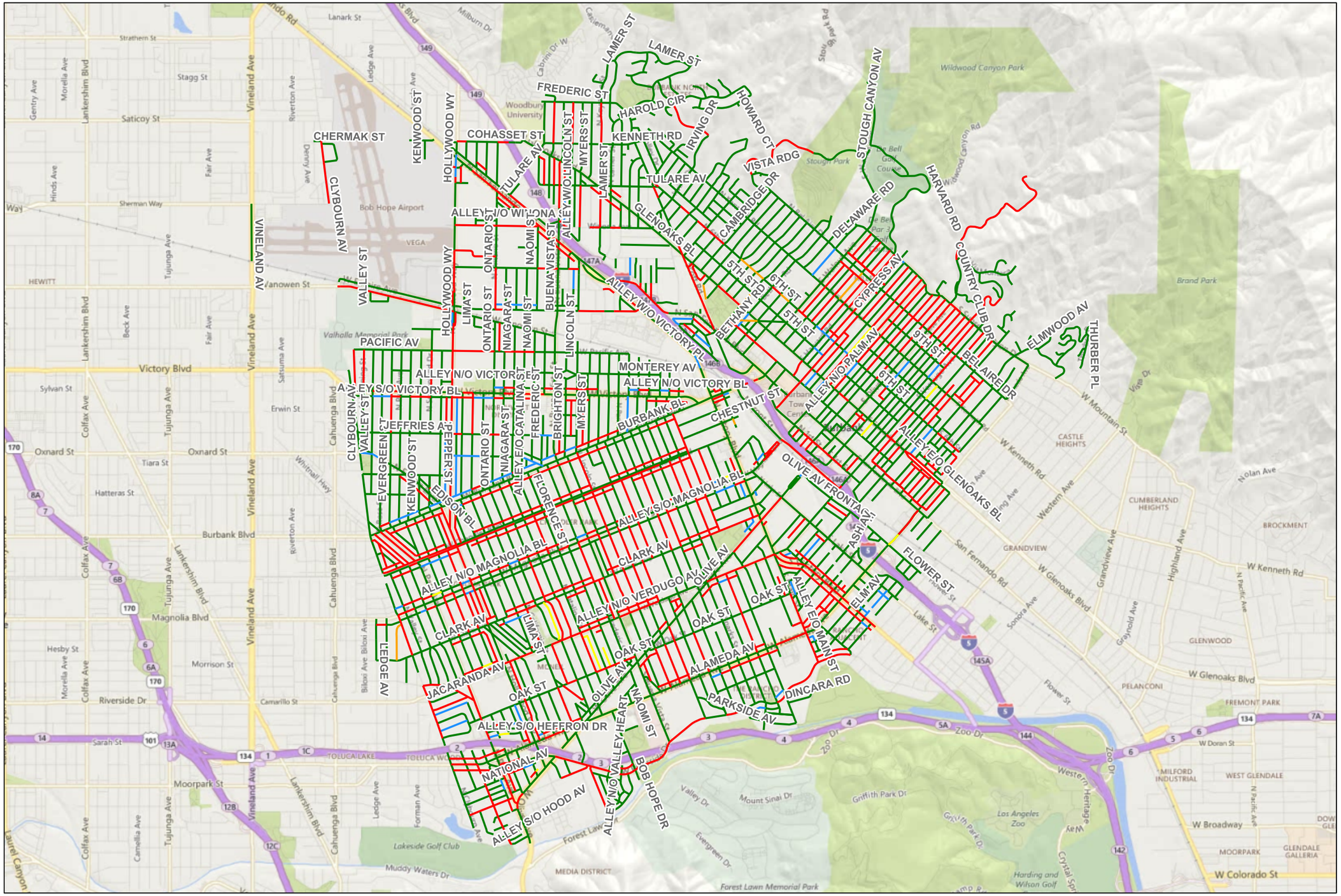
- Category I - Very Good
- Category II - Good (Non-Load)
- Category III - Good (Load)
- Category IV - Poor
- Category V - Very Poor