

# Existing BCP City Center West Interior Areas Map

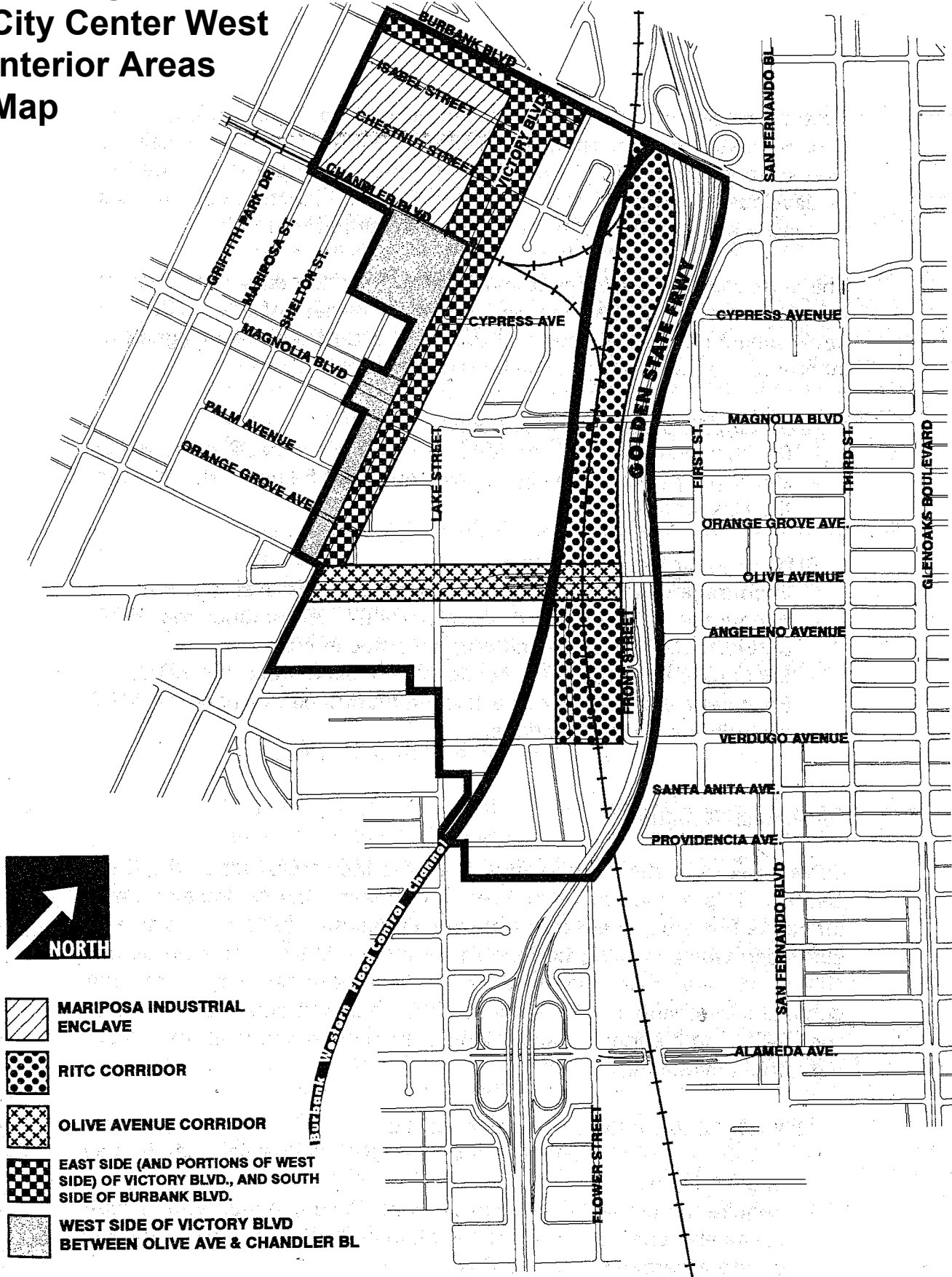


Figure 2.3.3 City Center West Interior Areas

# Proposed BCP - City Center West Interior - Areas Map

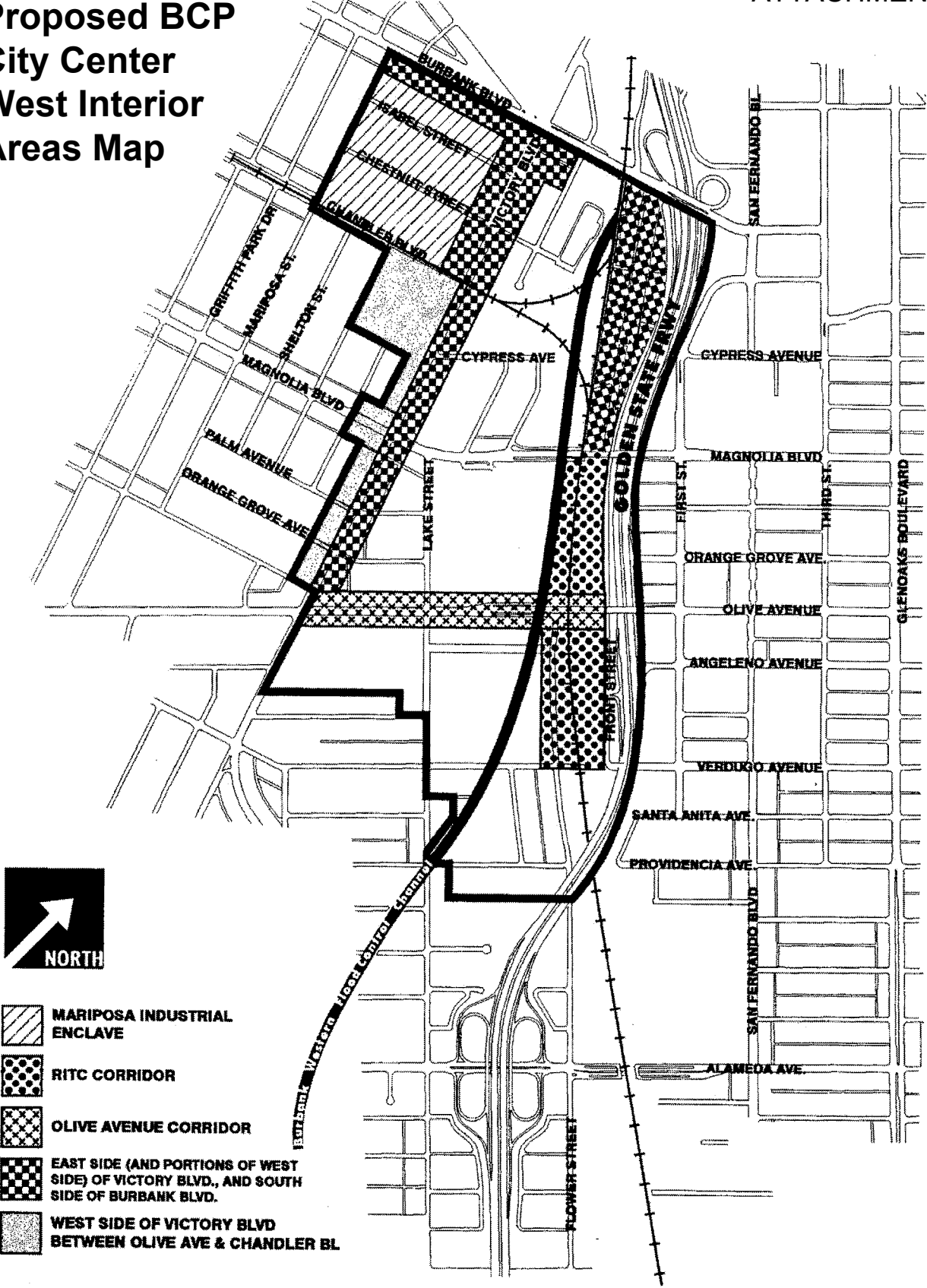
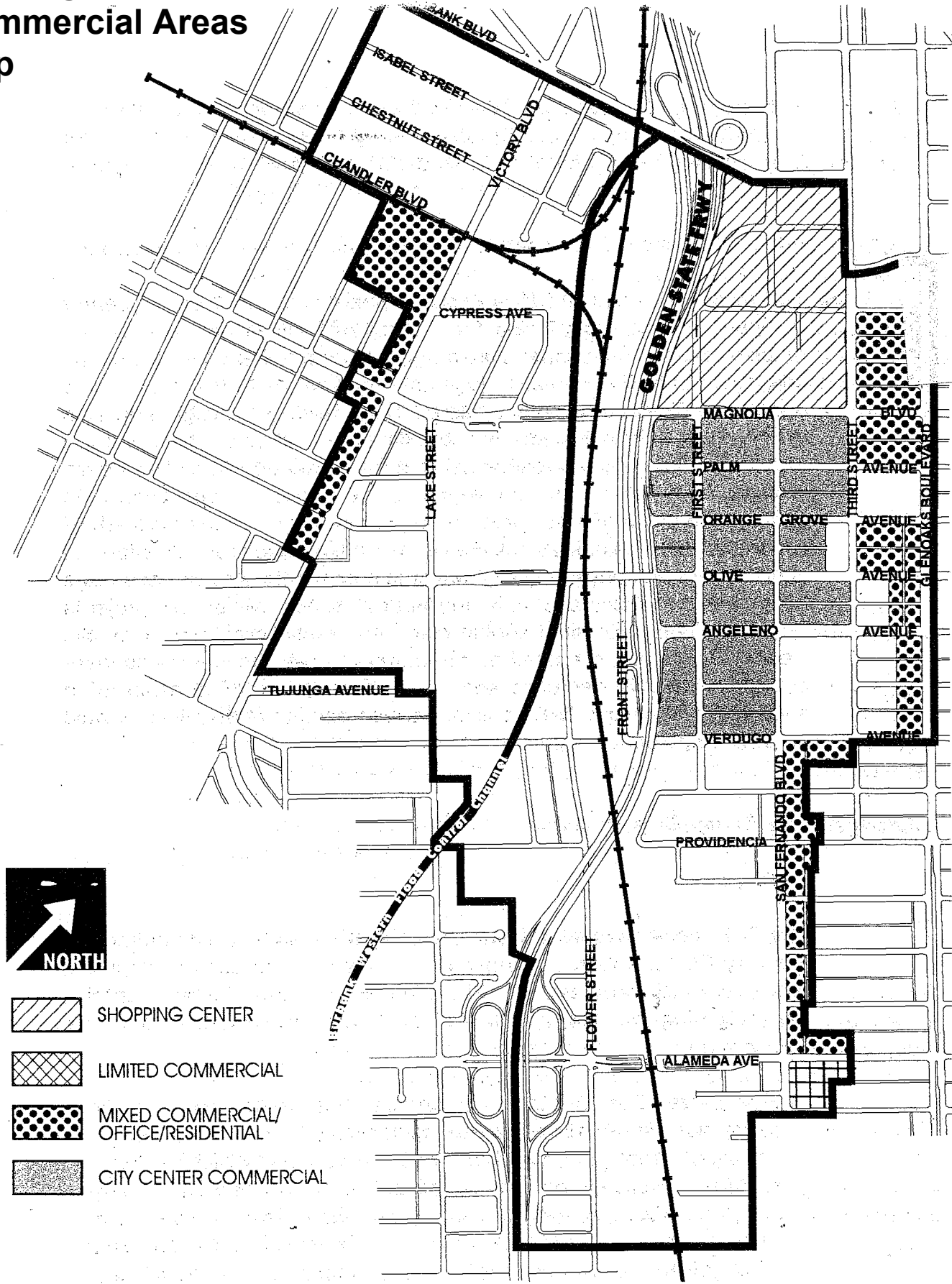


Figure 2.3.3 City Center West Interior Areas

# Existing BCP Commercial Areas Map






-  SHOPPING CENTER
-  LIMITED COMMERCIAL
-  MIXED COMMERCIAL/  
OFFICE/RESIDENTIAL
-  CITY CENTER COMMERCIAL

Figure 2.4.1 Commercial Areas

# Proposed BCP Commercial Areas Map

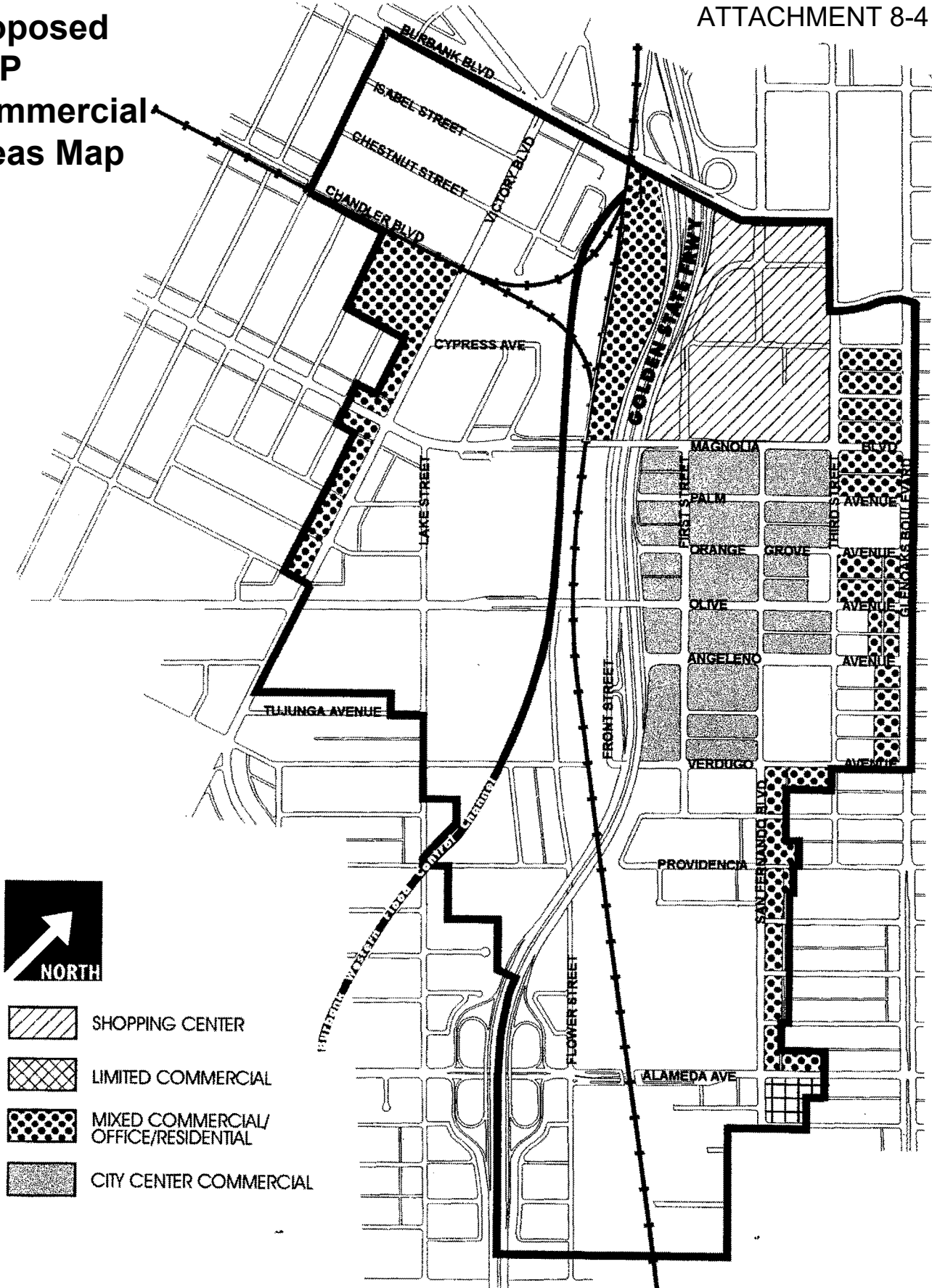


Figure 2.4.1 Commercial Areas

# Existing BCP Mixed Commercial/Office/Industrial Areas Map

ATTACHMENT 8-5

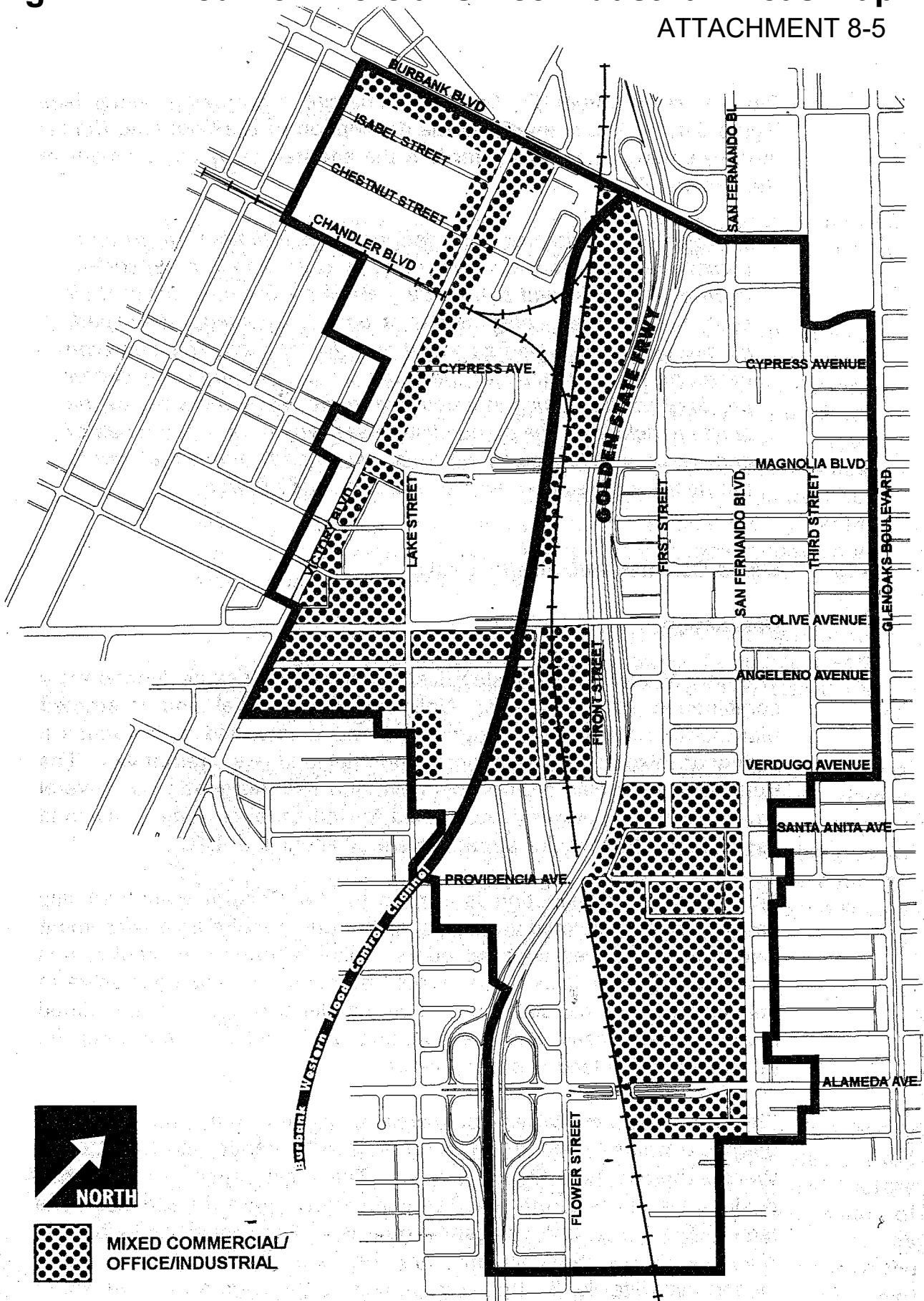


Figure 2.4.5 Mixed Commercial/Office/Industrial Areas

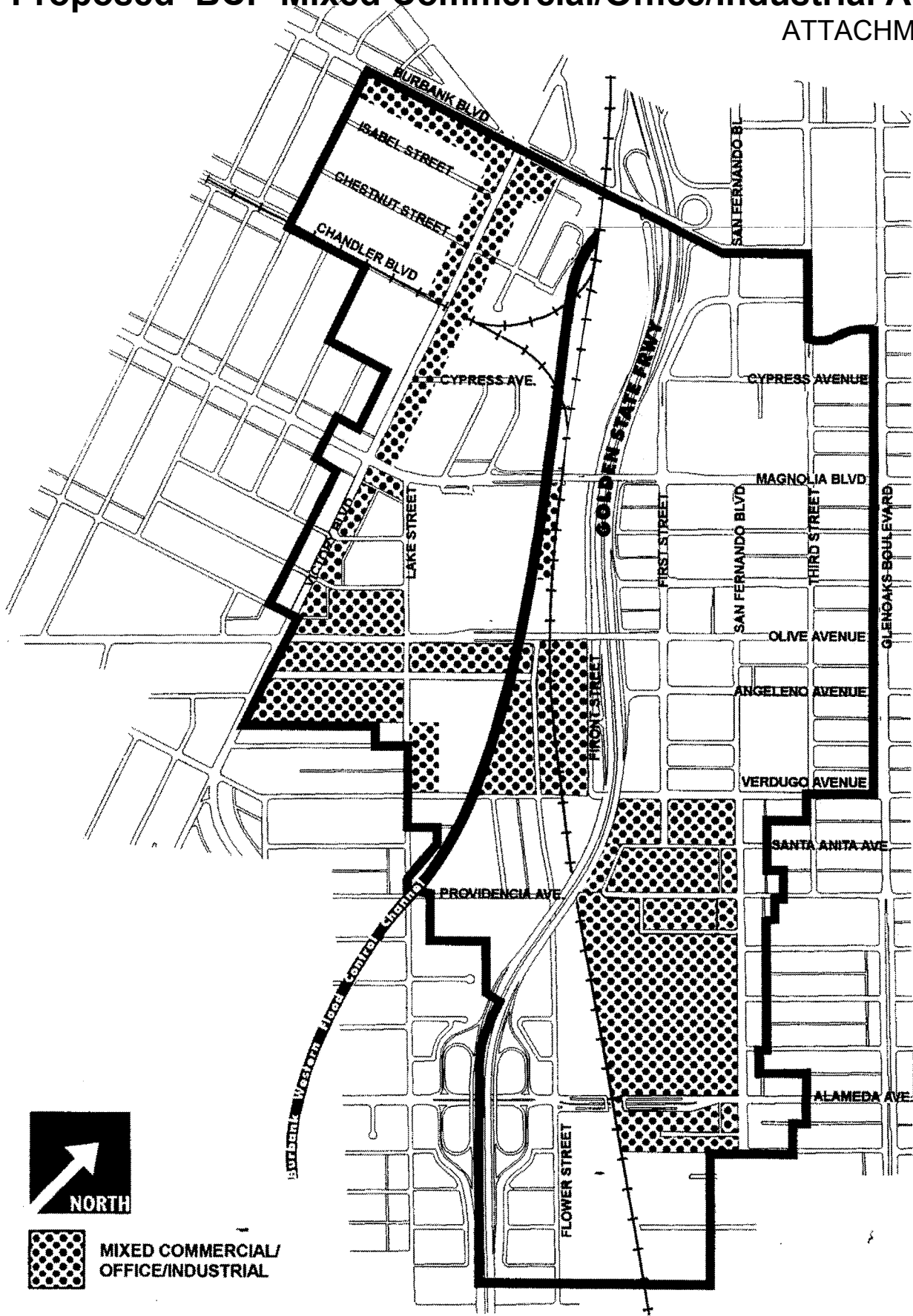


Figure 2.4.5 Mixed Commercial/Office/Industrial Areas